State of Minnesota Department of Public Safety

2007

MINNESOTA CRIME INFORMATION

Bureau of Criminal Apprehension
Criminal Justice Information Systems

UNIFORM CRIME REPORT

MINNESOTA DEPARTMENT OF PUBLIC SAFETY

Office of the Commissioner

445 Minnesota Street • Suite 1000 • Saint Paul, Minnesota 55101
Phone: 651.201.7160 • Fax: 651.297.5728 • TTY: 651.282.6555
www.dps.state.mn.us

Alcohol and Gambling Enforcement

Bureau of Criminal Apprehension

Driver and Vehicle Services

Emergency Communication Networks

Homeland Security and Emergency Management

Minnesota State Patrol

Office of Communications

Office of Justice Programs

Office of Traffic Safety

State Fire Marshal

July 1, 2008

The Honorable Tim Pawlenty
Governor of the State of Minnesota
And Members of the Legislature
State Capitol Building
Saint Paul, Minnesota 55155

Dear Governor Pawlenty:

The Department of Public Safety, Bureau of Criminal Apprehension is pleased to submit the *Minnesota Crime Information-2007* report for your review. This report is in accordance with Minnesota State Statute 299C.18.

In 2007 Minnesota recorded a 2.6% decrease in Part 1 crimes. The violent crimes (murder, rape, robbery and aggravated assault) decreased 9% and property crimes (burglary, larceny, motor vehicle theft and arson) decreased 1.9 %.

This report provides statistics to law enforcement, members of state government and the general public for their use in analyzing crime in Minnesota. In addition, the data has been submitted to the Federal Bureau of Investigation's Uniform Crime Reporting Program.

These statistics have been compiled from data submitted by the Minnesota police and sheriffs. Their continued contributions allow the BCA to provide what is currently the most comprehensive picture of crime in Minnesota.

Sincerely yours,

Michael Campion, Commissioner

State of Minnesota
Minnesota Crime Information - 2007

Michael W. Campion
Commissioner
Minnesota Department of Public Safety

Tim O'Malley
Superintendent
Bureau of Criminal Apprehension

Robert P. Johnson
Director Criminal Justice Information Systems

Kathryn A. Surridge
Editor
Criminal Justice Information Systems

Prepared by:
Minnesota Department of Public Safety
Bureau of Criminal Apprehension
Criminal Justice Information Systems
1430 Maryland Avenue East
St. Paul, Minnesota 55106

Visit our website at http://www.dps.state.mn.us

Crime Book location: http://www.dps.state.mn.us/bca/CJIS/Documents/Page-15-02.html

REPORT COSTS:

Staff time	$17,000.00
Printing costs	$ 3,400.00
Mailing costs	$ 2,000.00
TOTAL	$22,400.00

This report has been printed on recycled paper made with at least 15% materials recycled by consumers.

PREFACE

In 1935, the Bureau of Criminal Apprehension was given the responsibility to collect activity information from the law enforcement agencies throughout the State of Minnesota. Biennially, reports were completed and forwarded to the concerned parties as required by State Statute. In 1972, the publications began to be printed annually.

This report measures the amount of criminal activity within the State as collected and prepared from data submitted by individual law enforcement agencies. The criminal activity consists of measurements involving offenses, clearances, and arrests.

Along with the collection of crime statistics, other statutory requirements are included in this publication. Among those requirements are sections that provide information on the number of law enforcement officers killed or assaulted; firearms discharges by police officers; missing children reports; police pursuits, and bias offenses.

Limited information is also available on law enforcement personnel.

Comparisons with previous years' statistics will be presented for trend changes that might be of use to the evaluator. Individual comparisons on specific measurements will be left to the evaluator for use as required by the individual's need.

The *Minnesota Crime Information – 2007* publication is compiled from crime statistics that were provided by Minnesota's police and sheriffs. Notations are provided on Table 38, *Offenses, Clearances, Percent Cleared and Crime Rate by Agency-2007*, to agencies not submitting 12 months worth of data. Any comparisons with previous years should be viewed with caution.

The Minnesota Department of Public Safety, Bureau of Criminal Apprehension wishes to express its thanks to the cooperating law enforcement agencies whose assistance provide the success of this publication.

TABLE OF CONTENTS

Page

LAW ENFORCEMENT AGENCIES CONTRIBUTING 1

CRIME INFORMATION 2
Background (MN State Statutes 299C.05, 299C.06, 299C.12) 2
Goals and Objectives 2
Reporting Procedures 3
Crime Factors 4
Flow Chart of the CJRS/UCR in Minnesota 6
A Description of Uniform Crime Reporting Offenses and Their Classifications 7

MINNESOTA OFFENSE INFORMATION 11
Minnesota Crime Index Information 11
2007 Statewide Overview 11
Crimes of Violence 15
Criminal Homicide - Murder 16
Forcible Rapes - Including Attempts 22
Robbery 23
Aggravated Assault 25
Crimes Against Property 27
Burglary 28
Larceny 31
Motor Vehicle Theft 34
Arson 36
2007 Crime Index for Population Groups - Sheriff's Departments 38
2007 Crime Index for Population Groups - Municipal Police Departments 39
Minnesota Property Crime Value Information-2007 40
Additional Statewide Offense Information 43

MINNESOTA ARREST INFORMATION 43
General Arrest Information 43
2007 Arrests by Agency 63
Narcotic Arrest Information 75

URBAN-RURAL AND REGIONAL INFORMATION 85
Comparison of Urban-Rural Offenses/Arrests for 2007 85
Crime Offenses and Arrests for State Judicial Districts 93

MINNESOTA LAW ENFORCEMENT EMPLOYEE INFORMATION 97

LAW ENFORCEMENT OFFICERS KILLED OR ASSAULTED 108

LAW ENFORCEMENT OFFICERS FIREARMS DISCHARGES (MN State Statute 626.553) 112

POLICE PURSUITS (MN State Statute 626.5532) 116

BIAS MOTIVATED CRIMES (MN State Statute 626.5531) 119

MINNESOTA MISSING CHILDREN REPORT (MN State Statute 299C.52) 123

COUNTY AND MUNICIPAL LAW ENFORCEMENT AGENCY OFFENSE INFORMATION 125

APPENDIX A: GLOSSARY 166

Also available on-line at *http://www.dps.state.mn.us*

LIST OF ILLUSTRATIONS

Figure		Page
1	Number of Violent Crimes Reported, 2003-2007	13
2	Number of Property Crimes Reported, 2003-2007	13
3	Number of Homicides By Relationship for 2007	17
4	Number of Homicides and How They Were Committed During 2007	18
5	Homicide Situations	18
6	Homicide Victims and Offenders	20
7	Homicide Circumstances - 2007	20
8	Comparison of Rapes Unfounded, Attempted, and Cleared for Period 2003-2007	22
9	Types of Weapons Used for Robberies in 2007	23
10	Average Stolen Property Loss Per Robbery Type for 2007	24
11	Stolen Property Value for Types of Robberies - 2007	24
12	Types of Weapons Used for Aggravated Assaults in 2007	25
13	Types of Burglaries in Minnesota for 2007	28
14	Residence/Non-Residence Burglaries By Time of Day, 2003-2007	29
15	Total Burglaries By Place of Occurrence, Stolen Property Values, 2003-2007	30
16	Comparison of Larceny Thefts By Value Reported in Minnesota for 2007	31
17	Total Larceny Thefts By Type Reported in Minnesota for 2007	32
18	Average Stolen Property Loss Per Type of Larceny for 2007	32
19	Total Dollar Loss By Type of Larceny for 2007	33
20	Stolen Vehicles By Type, 2003-2007	34
21	Comparison of Motor Vehicles Recovered, 2003-2007	35
22	Average Dollar Loss Per Property Offense in Minnesota, 2006-2007	42
23	Percentage of Dollars Lost to Serious Crime in Minnesota for 2007	42
24	Number of Arrests By Age in Minnesota for 2007	60
25	Percentage of Persons Arrested By Age Groups, 2003-2007	61
26	Number of Narcotics Arrests in Minnesota for 2003-2007	75
27	Narcotics Arrests by Type for 2007	75
28	State of Minnesota Judicial Districts	94
29	Type of Weapon Used in Assaults on Law Enforcement Officers in 2007	110
30	Type of Activity Engaged in at Time of Assaults on Law Enforcement Officers in 2007	110
31	Number of Assaults By Type of Assignment - 2007	111
32	Number of Assaults on Law Enforcement Officers By Time of Day - 2007	111
33	Number of Firearm Discharges By Type of Assignment - 2007	114
34	Number of Firearm Discharges By Type of Activity - 2007	114
35	Number of Firearm Discharges By Time of Day - 2007	115
36	Reason for Pursuit - 2007	118
37	Number of Pursuits by Time of Day - 2007	118

LIST OF TABLES

Table	Page
1 Total Number of Contributors 2007	1
2 Murder Victims by Age, Sex and Race	19
3 Murder Offenders by Age, Sex and Race	19
4 2007 Homicides by Reporting Agency	21
5 2007 Arson Summary	37
6 2007 Crime Index for Population Groups, Sheriff's Departments	38
7 2007 Crime Index for Population Groups, Municipal Police Departments	39
8 Total Value of Property Stolen/Recovered in Minnesota for 2007	40
9 Minnesota Property Information by Property Type for Stolen/Recovered Values in 2007	41
10 2007 Statewide Offense and Clearance Information	44
11 2007 Statewide Property Information	45
12 Minnesota Summary Information Rate per 100,000 Inhabitants (and Percent Cleared), 2007	46
13 Crime Index Summary, 1936 - 2007	55
14 Total Arrests by Age and Sex in Minnesota for 2007	58
15 Offense and Race of Persons Arrested for 2007	62
16 2007 Arrests by Agency	63
17 Age, Sex and Race of Those Individuals Arrested for Specific Narcotic Violations for 2007	76
18 Arrests for Sale/Possession of Narcotics 2006 - 2007	76
19 Narcotics Arrests by Agency - 2007	77
20 2007 Urban Offense and Clearance Information	86
21 2007 Urban Property Information	87
22 2007 Rural Offense and Clearance Information	88
23 2007 Rural Property Information	89
24 Urban-Rural Comparison of Offenses by Sex and Percent of Total Arrests in 2007	90
25 Urban-Rural Crime Comparison by Offense - 2007	92
26 2007 Crimes and Arrests for State Judicial Districts	95
27 Police Employees as of October 31, 2007 - Urban	98
28 Police Employees as of October 31, 2007 - Rural	104
29 Municipal Police, Sheriff and State Patrol Employee Data - 2007	107
30 Rate of Police Employees (Sworn and Civilian) Per 1,000 Inhabitants - 2007	107
31 Law Enforcement Officers Killed or Assaulted - 2007	109
32 Minnesota Firearms Discharge Summary Report Based on Number of Shots Fired - 2007	113
33 Number of Firearm Discharges by Community Served - 2007	113
34 Pursuit Report Summary - 2007	117
35 Bias Offense Summary - 2004 -2007	120
36 Bias Offenses by Agency and Type - 2007	121
37 Missing Children Report 2007	124
38 Offenses, Clearances, Percent Cleared and Crime Rate per 100,000 by Agency, 2007	126

LAW ENFORCEMENT AGENCIES CONTRIBUTING

To assure an accurate interpretation of the data presented in this report, the exact number of law enforcement agencies submitting information must be indicated. Specifically, reports are collected for urban places (cities and towns) and rural areas according to the definitions of Uniform Crime Reporting. The police departments report information for cities while the sheriff's departments collect information for the rural areas.

The Department of Public Safety requests that information from all reporting agencies be submitted regularly. Since 1936, the average percent of sheriff's and police departments forwarding information has been over 95 percent. The 97 percent contribution figure for 2007 is further evidence of the high degree of cooperation reflected by those agencies submitting information.

TABLE 1
TOTAL NUMBER OF CONTRIBUTORS: 2007

Population Groups	Total Number of Agencies Cities and Counties	PDs/SO's Filing		Total Population Represented*		
		Number	Percent	Population Total	Population Reported	Percent Reported
Total	**322**	**300**	**93%**	**5,167,101**	**5,011,210**	**97%**
Urban Total (Police)	**235**	**214**	**91%**	**3,663,695**	**3,514,225**	**96%**
Cities 250,000 or over	2	2	100%	652,291	652,291	100%
Cities 50,000 to 100,000	16	16	100%	1,035,519	1,035,519	100%
Cities 25,000 to 50,000	17	15	88%	550,427	493,449	90%
Cities 10,00 to 25,000	55	52	95%	900,718	861,082	96%
Cities 2,500 to 10,000	93	87	94%	455,962	417,765	92%
Cities under 2,500	47	38	81%	68,778	54,119	79%
Non-City entities§	5	4	80%	N/A	N/A	**N/A**
Rural Total (Sheriffs)	**87**	**86**	**99%**	**1,503,406**	**1,496,985**	**99.6%**
Counties 50,000 to 100,000	5	5	100%	317,260	317,260	100%
Counties 25,000 to 50,000	11	11	100%	371,614	371,614	100%
Counties 10,000 to 25,000	34	34	100%	580,102	580,102	100%
Counties under 10,000	35	34	97%	234,430	228,009	97%

§ Non-City entities, Three Rivers Park District, University of Minn – Duluth, University of Minn – Minneapolis, University of Minn – Morris and Metropolitan Airport Police are not assigned population numbers.

* 2006 F.B.I. Population Estimate

CRIME INFORMATION

BACKGROUND

The State of Minnesota, since 1936, has participated in the FBI's Uniform Crime Reporting Program. The statistics that have been generated each year are not only of vital concern to national figures, but are equally important to the State as a whole. In 1972, Minnesota began collecting crime related data as part of a computerized statewide Criminal Justice Reporting System program. The benefits derived from such an automated program are indicated in a modernistic approach to the collection of Uniform Crime Reports.

The responsibility and authority for collecting and disseminating the UCR information was mandated to the Bureau of Criminal Apprehension through applicable State Statutes. The State Statutes are as follows:

MINNESOTA STATE STATUTES,CHAPTER 299C

299C.05 DIVISION OF CRIMINAL STATISTICS. There is hereby established within the bureau a division of criminal statistics, and the superintendent, within the limits of membership herein prescribed, shall appoint a qualified statistician and one assistant to be in charge thereof. It shall be the duty of this division to collect, and preserve as a record of the bureau, information concerning the number and nature of offenses known to have been committed in the state, of the legal steps taken in connection therewith from the inception of the complaint to the final discharge of the defendant and such other information as may be useful in the study of crime and administration of justice. The information so collected and preserved shall include such data as may be requested by the United States department of justice, at Washington, under its national system of crime reporting. To the extent possible, the superintendent must utilize a nationally recognized system or standard approved by the Federal Bureau of Investigation to collect and preserve crime data.

299C.06 DIVISION POWERS AND DUTIES; LOCAL OFFICERS TO COOPERATE. It shall be the duty of all sheriff's, chiefs of police, city marshals, constables, prison wardens, superintendents of insane hospitals, reformatories and correctional schools, probation and parole officers, school attendance officers, coroners, county attorneys, court clerks, the liquor control commissioner, the commissioner of highways, and the state fire marshal to furnish to the division statistics and information regarding the number of crimes reported and discovered, arrests made, complaints, information and indictments filed and the disposition made of same, pleas, convictions, acquittals, probation granted or denied, conditional release information, receipts, transfers, and discharges to and from prisons, reformatories, correctional schools and other institutions, paroles granted and revoked, commutation of sentences and pardons granted and rescinded, and all other data useful in determining the cause and amount of crime in this state and to form a basis for the study of crime, police methods, court procedure, and penal problems. Such statistics and information shall be furnished upon the request of the division and upon such forms as may be prescribed and furnished by it. Unless otherwise required or permitted by the superintendent of the Bureau of Criminal Apprehension, an agency or person furnishing information under this section must utlize a nationally recognized system or standard approved by the Federal Bureau of Investigation for reporting statistics and information. The division shall have the power to inspect and prescribe the form and substance of the records kept by those officials from which the information is so furnished.

299C.12 RECORDS KEPT BY PEACE OFFICERS; REPORTS. Every peace officer shall keep or cause to be kept a permanent written record, in such form as the superintendent may prescribe, of all felonies reported to or discovered by him within his jurisdiction and of all warrants of arrest for felonies and search warrants issued to him in relation to the commission of felonies, and shall make or cause to be made to the sheriff of the county and the bureau, reports of all such crimes, upon such forms as the superintendent may prescribe, including a statement of the facts and a description of the offender, so far as known, the offender's method of operation, the action taken by the officer, and such other information as the superintendent may require.

GOALS AND OBJECTIVES

The primary goal of the UCR program in Minnesota is to provide statistical information on the volume and affect of crime. To better assist concerned individuals and agencies to solve the state crime problem, a more encompassing approach involving all aspects of criminal activity was needed. With this in mind, and examining the recommendations of the President's Commission on Law Enforcement and the Administration of Justice, the UCR program became one aspect of the computerized State Criminal Justice Reporting System.

The major objectives of Minnesota's UCR Program include:

1. Statistics on crime in Minnesota to be used by the Governor, Legislature, Crime Control Planning Board, and other concerned individuals within the State.

2. Statistics on crime for administrative and operational use by law enforcement administrators.

3. Statistics on specific criminal offenses to be used in the FBI's national crime reports.

4. Statistics involving the age, sex and race of offenders to determine the proper focus for crime prevention and enforcement.

5. Statistics on crime for researchers to assist in the formation of the causes of crime within a biological, sociological and/or psychological framework.

6. Statistics on crime to measure the workload and effectiveness of the 'current' state criminal justice system.

7. Statistics on crime for personnel employed by the criminal justice system to help assist them in improving the efficiency and performance of criminal justice agencies.

REPORTING PROCEDURES

Through Minnesota's crime reporting statutes, participating Minnesota Law Enforcement Agencies are required to submit information as determined by the Department of Public Safety. The required information is tallied from the individual agency's internal record of complaints, investigations, miscellaneous reports and arrests. To help achieve a uniformity of reporting throughout the State, a copy of the FBI's *Uniform Crime Reporting Handbook* is offered to each agency. In conjunction with the manuals, numerous training sessions in record and report writing and filing are offered to each agency by field representatives of the Department of Public Safety. Individual contact with agencies experiencing difficulty in any phase of the Criminal Justice Reporting System is also offered by the field representatives. Verification for authenticity of reports that are submitted are handled by staff at the Department of Public Safety or by a special "edit" program written into the computerized Criminal Justice Reporting System. Inconsistencies of report information and minor errors are corrected by telephone or terminal contact. Major errors in UCR reporting methods are handled exclusively by field representatives.

The Department of Public Safety, along with the FBI, has established their specific program to measure criminal data activity for both state and federal purposes. The result is a tabulation of the number and type of offenses committed, cases cleared or solved, and the persons arrested. A criminal act may involve several crimes, several persons, and several victims; but all that is necessary for such an act to be reported and recorded by the state and federal programs is one violation. If a given criminal act involves more than one offense, only the more serious offense is counted. "Clearance by arrest" indicates that at least one person was arrested. It does not preclude the fact others may have also been involved in the offense. Any additional arrests are purely supplemental and are used for each department's record purposes only and not reported under the program.

Another part of criminal data collection involves juvenile offenses and arrests. When reviewing such data it should be remembered that many times juvenile offenses are handled informally within the different agencies and therefore go unreported. In cases where an offense involves both adults and juveniles, and subsequent arrests are made of both, the crime reporting program will indicate this offense to be cleared by the arrest of the adult. Juvenile arrests are used for clearance purposes only in those instances where juveniles alone are involved.

Clearing an offense by the arrest of a person(s) is but one means of indicating such activity. Another involves the clearing of a reported offense by use of the term "exceptionally cleared". An exceptional clearance exists when some element beyond law enforcement action prevents formal charges against the offender. Such a situation might arise if:

1. The offender commits suicide.

2. A double murder occurs (two persons kill each other).

3. The offender dies after making a confession (dying declaration).

4. The offender is killed by a law enforcement officer.

5. The offender confesses to committing the crime while already in custody for another crime or serving a sentence.

6. The offender is prosecuted in another city for a different crime by federal, state, or local authorities, or for the same offense, and the other jurisdiction refuses to release the offender.

7. Another jurisdiction refuses to extradite the offender.

8. The victim of a crime refuses to cooperate in the prosecution.

9. The offender is prosecuted for a less serious charge than the one for which he was arrested.

10. The offender is a juvenile who is handled by a verbal or written notice to the parents in instances involving minor offenses.

The count of offenses is taken from the record of complaints received by law enforcement agencies from victims, witnesses, other sources or discovered by them during their own operation. Complaints determined by subsequent investigation to be unfounded are eliminated from the court. The resulting number of "offenses actually known to law enforcement agencies" for each crime offense category is reported without regard to whether anyone is arrested, stolen property is recovered, local prosecutive policy, or any other consideration. Reported offenses are recorded by the municipality and county in which they occur, rather than to the agency which may investigate, arrest, or otherwise in some manner dispose of the case. Municipal law enforcement agencies report those crimes which occur in the counties outside the city. Law enforcement agencies also report on a periodic basis, supplemental offense information such as the value of property stolen and recovered as well as circumstances surrounding homicides. Additional reports of persons arrested are submitted. These reports provide information concerning the age, sex and race of persons arrested by each individual law enforcement agency. Reports of persons arrested are separated as to adults and juveniles.

Crime data and information submitted by municipal and county law enforcement agencies is collected on a daily and semi-daily basis under the Minnesota Criminal Justice Reporting System program. Once received, it is processed and disseminated for use in state and national reports as well as by the participating agencies themselves (see CJRS-UCR flow chart).

"Crime rate" is a term often used in evaluating criminal statistics. The crime rate represents or equates the number of index crimes per 100,000 in population. Basically, it refers to the comparison of the number of offenses with the number of potential offenses and the number of persons exposed to the risk of the offense. It does not include other variables which might affect the amount of crime within a given area.

CRIME FACTORS

When the current method of crime reporting is considered, several limitations in its accuracy may be immediately recognizable. Law enforcement agencies are not totally to blame because of their capability to only report that which is known to them. In may instances, the very citizens who are themselves "victims" of a crime fail to inform the law enforcement agency of their occurrence. There is a general tendency among the public to not report minor crimes that are, in their eyes, of little consequence. The public may also feel that the law enforcement agency is of little help to them. They may also feel the threat of blackmail or retaliation for participating in a sex, gambling, or narcotic offense. The public may also feel the threat of embarrassment for being involved in a crime regarded against the norms of society. Given these factors, much crime is never included in the total state evaluation of the crime problem.

Another element of concern is the actual number of law enforcement agencies reporting crime information. Lack of crime information by delinquent agencies can potentially reduce the accuracy of the crime picture as developed from reported information.

The term "selective reporting" also has a bearing on the crime reported by participating agencies. Selective reporting reflects only the crimes for which an agency considers important or necessary to be reported through the system. The information that is utilized from such reporting is slanted and misleading. It does not give an accurate account of the crime problem and it further discredits the time spent in reporting the "selected" activity. Such reporting is immediately recognizable from the output reports and its improper use affects all the information submitted by the contributing law enforcement agencies.

Extraneous conditions beyond the realm of law enforcement also affect the measurement and analysis of crime. These conditions, or CRIME FACTORS, include but are not necessarily limited to:

A. Legislative changes as to what constitutes a criminal offense.

B. Density and size of the community population and the metropolitan area of which it is part.

C. Composition of the population with reference particularly to age, sex, and race.

D. Economic status and mores of the population.

E. Relative stability of population including commuters, seasonal and other transient types.

F. Climate, including seasonal weather conditions.

G. Educational, recreational, and religious characteristics.

H. Effective strength of the police force.

I. Standards governing appointments to the police force.

J. Policies of each of the law enforcement agencies.

K. Policies of the prosecuting officials and the courts.

L. Attitude of the public toward law enforcement problems.

M. The administrative and investigative efficiency of the local law enforcement agency, including the degree of adherence to crime reporting standards.

Information provided in the *Minnesota Crime Information 2007*, is as accurate as currently available in the State. Crime and arrest statistics should be interpreted with caution when comparing different law enforcement jurisdictions. **Reported crimes relate to events,** while **arrests relate to persons.** For any one criminal act there may be multiple crimes, multiple offenders, and multiple victims.

Given the above considerations the total crime picture is indeed influenced by many variables. Opponents of the Uniform Crime Reporting System are often vocal in pointing out the inadequacy of this system. Proponents respond by indicating that at the present time there is no other suitable method of collecting criminal statistics. If a better system is developed, tested, and offered as a replacement, law enforcement will not hesitate to implement it.

Flow Chart of the CJRS/UCR in Minnesota

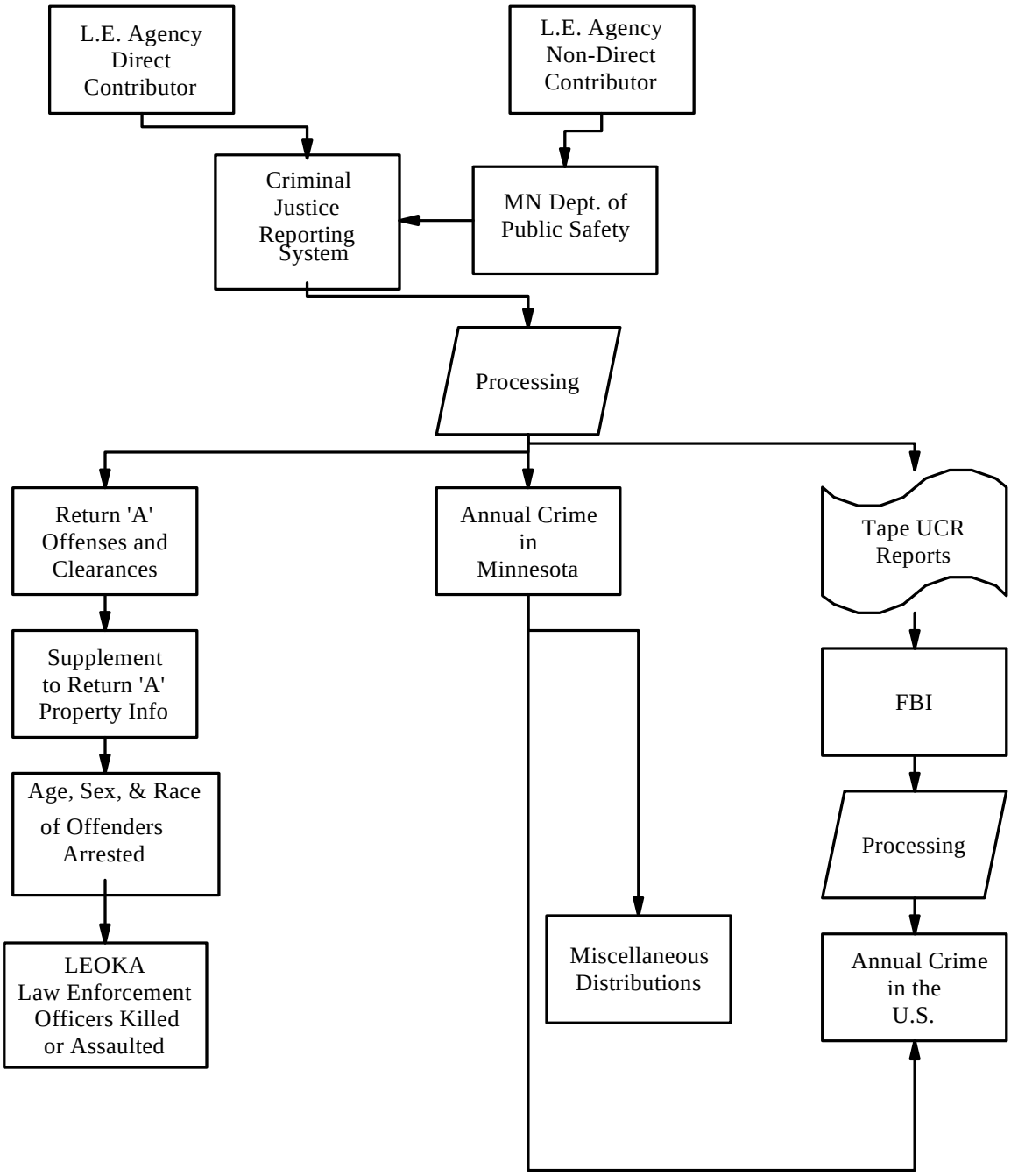

A DESCRIPTION OF UNIFORM CRIME REPORTING OFFENSES AND THEIR CLASSIFICATION

The Department of Public Safety/Bureau of Criminal Apprehension, using the reporting techniques recommended by the FBI, records criminal data submitted by the many law enforcement agencies in the State. The criminal data collected contains information regarding Part I Offenses called to the attention of Minnesota Law Enforcement agencies.

Part I Offenses reflect information on eight "serious" crime classifications, and it is generally referred to as the "Crime Index" measurement. Part II Offenses are represented by twenty "less serious" crime classifications.

The eight crimes represented in the Part I Offenses include murder, rape, aggravated assault, robbery, burglary, larceny, motor vehicle theft, and arson. These crimes were chosen because of their uniformity of definition, total volumes, and likelihood of being reported. The crimes of murder, rape, aggravated assault, and robbery are also known as "violent crimes." The crimes of burglary, larceny, motor vehicle theft and arson are labeled as "property crimes." The law enforcement agency may become aware of these crimes in several ways; reports of its own officers, citizens complaints, notification from the prosecuting attorney and from information supplied by court officials.

PART I OFFENSES (Serious Crime)

Criminal Homicide - The killing of another person.

a) Murder - Any unlawful killing of a human being in which the element of malice aforethought was present in the murder.

b) Manslaughter - Any unlawful killing of a human being without the element of malice aforethought is counted as manslaughter.

c) Death by Negligence - Any death that occurs because of the negligence of some person other than the victim and that is not in the commission of an unlawful act. These are deaths which police investigation established as primarily caused by gross negligence.

Forcible Rape (does not include Statutory Rape).

a) Rape by Force - The carnal knowledge of a female forcibly and against her will, but excluding statutory rape and other sex offenses.

b) Assault to Rape-Attempts - All assaults and attempts to rape.

Robbery - A robbery is defined as the felonious and forcible taking of property of another against his will by violence or by putting him in fear. This includes all attempts.

a) Armed Robbery-Any Weapon - When any object is so employed as to constitute force or the threat of force, it will be considered a weapon. This would include firearms, knives, clubs, brass knuckles, blackjacks, broken bottles, acid, explosives, etc. Cases involving possible pretended weapons or cases involving weapons not seen by the victim but which the robber claims to have with him should be counted in this category.

b) Strong Arm-No Weapons - This includes muggings and similar offenses where no weapon is used by strong-arm tactics are employed to deprive the victim of his property. This definition is limited to hands, arms, fists, feet, etc. Include all attempts.

Aggravated Assault - An Aggravated Assault is an attempt or offer with unlawful force or violence to do physical injury to another. As a general rule all assaults will be classified and scored in this category. Exclude assaults with intent to rob or rape. Excludes simple assault, assault and battery, fighting, etc. These will be scored in the appropriate category.

a) Gun - Includes all assaults or attempted assaults involving the use of any type of firearm. This includes revolvers, automatic pistols, shotguns, zip guns, pellet guns, etc.

b) Knife or Cutting Instrument - Includes all assaults or attempted assaults involving the

use of cutting or stabbing objects such as knives or razors, hatchets, axes, cleavers, scissors, glass, broken bottles, daggers, ice picks, etc.

c) Other Dangerous Weapons - Includes all assaults or attempted assaults when an object other than a gun, knife or cutting instrument is used. This includes clubs, bricks, jack handles, bottles, explosives, acid, lye, poisons, scalding water, and cases of attempted drowning and burning, etc.

d) Hands, Fists, Feet, etc. Aggravated - Includes all assaults with hands, fists, feet, etc., which could result in an aggravated assault conviction. In order to be classified as aggravated, the victim must suffer great bodily harm.

Burglary - Breaking and Entering - Includes any unlawful entry or attempted forcible entry of any structure to commit a felony or larceny. As a general rule, score as one offense, any unlawful entry or attempted forcible entry of any dwelling, attached structure, public building, shop, factory, storehouse, apartment, house, trailer, warehouse, mill, farm, ship, railroad car, etc. For UCR purposes, breaking and entering with larceny is classified and scored only as breaking and entering. This does not include breaking and entering of motor vehicles. These are scored in the larceny category.

a) **Forcible Entry** - Includes all offenses where force of any kind is used to unlawfully enter a locked structure such as any of those listed above with intent to steal or commit a felony. This includes entry by use of a master key, celluloid, or other device that leaves no outward mark but is used to open a lock. Concealment inside a building followed by breaking out of the structure should also be scored here.

b) **Unlawful Entry-No Force** - Includes any unlawful entry when you fail to discover any evidence of forcible entry.

c) **Attempted Forcible Entry** - Included in this category only when your investigation determines that a forcible entry has been attempted.

Larceny-Theft (does not include Motor Vehicle Theft) - This category includes the unlawful taking of the property of another with intent to deprive him of ownership. This involves all larcenies and thefts resulting from pocket picking, purse snatching, shoplifting, larceny from auto, larceny of auto parts and accessories, bicycle theft, larceny from buildings, and larceny from any coin operated machines. Any theft that is not a robbery or any theft that does not result from a breaking and entering shall be scored here. Excludes embezzlements, unlawful conversions, larceny by bailee, frauds or bad checks. Enter all attempted larcenies. Note: when the true or known value of stolen property is not available, estimates based on accepted police methods of property evaluation should be used for the purposes of Uniform Crime Reporting.

Motor Vehicle Theft - This category includes larceny or attempted larceny of motor vehicles. Includes all thefts and attempted thefts of motor vehicles. This includes all vehicles which can be registered as a motor vehicle in this state. Excludes incidents in which the alleged offender had lawful access to the vehicle as in a family situation or the unauthorized use by others having lawful access to the vehicle such as chauffeur, employee, etc.

Arson - Includes all arrests for violation of state law and municipal ordinances relating to arson and attempted arson. This generally includes any willful or malicious burning of a dwelling, church, college, jail, meeting house, public building, ship or other vessel, motor vehicle, aircraft, contents of building, personal property of another, goods or chattels, crops, trees, fences, gates, grain, vegetable products, lumber, woods, marshes, meadows, etc. A death resulting from arson will be classified as murder and personal injuries resulting would be classified as assaults.

PART II OFFENSES (Less Serious Crime)

Other Assaults - This classification consists of all assaults and attempted assaults which are simple or minor in nature.

Forgery and Counterfeiting - In this case, place all offenses dealing with the making, altering, uttering or possession with intent to defraud, anything false in a semblance of that which is true. Include altering or forging of public or other

records, making, altering, forging or counterfeiting coins, plates, banknotes, checks, etc. Possessing or uttering forged or counterfeited instruments, signing the name of another or a fictitious person with intent to defraud and all attempts to commit any of the above acts.

Fraud - This is defined as fraudulent conversion and obtaining money by false pretense. Include bad checks, confidence games, etc., except forgeries and counterfeiting.

Embezzlement - This is the misappropriation or misapplication of money or property entrusted to one's care, custody, or control.

Stolen Property-Buying, Receiving, Possessing - This includes all offenses of buying, receiving, possessing, or concealing stolen property as well as all attempts to commit any of these offenses.

Vandalism-Destruction of Property - This includes all willful or malicious destruction, injury, disfigurement or defacement of any public or private property, real or personal, without the consent of the owner or person having custody or control by cutting, tearing, breaking, marking, painting, drawing, covering with filth or any other such means as may be specified by law.

Weapons - This classification includes violation of weapon laws such as the manufacture, sale, or possession of deadly weapons or silencers, carrying deadly weapons, aliens possessing deadly weapons, and all attempts to commit any of the above offenses.

Prostitution and Commercialized Vice - Include in this class the sex offenses of a commercialized nature such as prostitution, keeping a bawdy house, disorderly house, or house of ill repute, pandering, procuring, transporting or detaining women for immoral purposes, etc., and all attempts to commit any of the above.

Sex Offenses - This includes all sex offenses other than forcible rape, prostitution, and commercialized vice. This encompasses offenses against chastity, common decency, morals, and the like such as adultery and fornication, buggery, incest, indecent exposure, sodomy, carnal abuse (no force), and all attempts to commit any of the above.

Narcotic Drug Laws - This includes all arrests for the violation of state and local ordinances, specifically those relating to the unlawful possession, sale, use, growing, manufacturing, and making of narcotic drugs.

Gambling - Includes all charges relating to promoting, permitting, or engaging in gambling.

Offenses Against Family and Children - Includes all charges of non-support, neglect, or abuse of family and children by such acts as desertion, abandonment, or non-support, neglect or abuse of a child, or nonpayment of alimony.

Driving Under the Influence - This classification is limited to driving or operating any vehicle while under the influence of liquor or narcotic drugs.

Liquor Laws - With the exception of drunkenness and driving under the influence, all state or local liquor law violations are placed in this class. Excludes federal violations, includes manufacturing, selling, transporting and furnishing as in maintaining unlawful drinking places. Bootlegging, operating a still, furnishing liquor to a minor and the using of a vehicle for illegal transportation of liquor are included.

Drunkenness - No longer reported under the UCR program in Minnesota. This offense was repealed in Minnesota on July 1, 1971 (MSS 340.96; C 90, S2).

Disorderly Conduct-Disturbing the Peace -This includes all disorderly persons arrested who cannot be classified under Offenses of Criminal Homicide, Forcible Rape, Drunkenness, or Vagrancy.

Vagrancy - This classification indicates arrests for failure of an individual to give a good account of himself, begging, loitering, etc.

All Other Offenses - Include in this class every other state or local offense not included, except traffic. This encompasses abduction and compelling to marry, abortion (death resulting from criminal abortion, according to statutes, is a criminal homicide), bastardy and concealing death of a bastard, bigamy and polygamy, blackmail and extortion, bribery, contempt of court, discrimination and unfair competition, kidnapping, offenses contributing to juvenile delinquency, perjury, possession, repair, manufacturing, etc., of burglary tools, possession or sale of obscene literature and unlawful use, possession, etc., of explosives, etc.

Suspicion - This category is used for unknown incidents when the actual offense has not been determined.

Curfew and Loitering Law Violation (Juvenile) - This area shows offenses relating to local curfew or loitering ordinances, where such laws exist. It is limited to juveniles taken into protective custody who have run away from the reporting jurisdiction.

Runaways (Juveniles) - This classification is limited to juveniles taken into protective custody under provisions of State Statutes.

MINNESOTA OFFENSE INFORMATION
MINNESOTA CRIME INDEX INFORMATION
Statewide Overview

Crime Index (Serious Crimes)

The eight major criminal offenses are referred to as the ***crime index*** and they are used to evaluate the changes and trends in amounts of crime over designated periods of time. Following is a summary of the crime index for 2007.

The **crime index** in Minnesota totaled

- 168,271 offenses during 2007, which was a decrease of 2.6 percent from the 172,793 offenses occurring in 2006.

- The crime rate* represented 3,257 per 100,000 in population for 2007, while in 2006 the crime rate was registered at 3,366 per 100,000 population, a 3.2 percent decrease.

- Of the total crime index offenses reported in 2007, 23 percent were cleared by arrest or exceptionally cleared. In 2006, 22 percent of the total offenses were cleared by arrest or exceptionally cleared.

- Larceny was the largest category of serious crime reported for Minnesota in 2007 with a total of 111,216 offenses reported. Larceny was also the largest category of serious crime reported for the state in 2006 with 112,516 total offenses reported.

Violent Crimes

Violent crime in Minnesota accounted for 9 percent of all crime index offenses reported in 2007. There were 15,228 murders, forcible rapes, robberies, and aggravated assaults for the year. Compared with the 16,727 total violent crimes reported for 2006, the 2007 figure represents a 9.0 percent decrease in violent crime for the state. This compares to a 1.4 percent decrease in violent crime for the nation in 2007 based on preliminary figures released by the F.B.I. in June, 2008. The number of violent crimes for the state per 100,000 population for 2007 was 295, while in 2006 there were 326 per 100,000 population.

- **Murder** - Offenses involving murder totaled 111 in 2007 in Minnesota compared to 120 in 2006, a decrease of 7.5 percent.

- **Rape** - Minnesota registered 2,341 rapes in 2007 and 2,562 in 2006, a decrease of 8.6 percent.

- **Robbery** - There were 4,695 robberies in Minnesota in 2007 compared to 5,390 offenses in 2006, a decrease of 12.9 percent.

- **Aggravated Assault** - Offenses involving aggravated assault numbered 8,081 in 2007 compared to 8,655 aggravated assaults in 2006, a decrease of 6.6 percent.

Property Crimes

Property crime in Minnesota in 2007 amounted to 91 percent of the crime index offenses for that year. There were a total of 153,043 burglaries, larcenies, motor vehicle thefts, and arsons actually reported in 2007. Compared with the 156,066 offenses reported in 2006, the 2007 figure represents a 1.9 percent decrease in property crime for the state. Property crime for the nation in 2007 declined from the 2006 figure, showing a 2.1 percent decrease based on preliminary figures released by the F.B.I. in June, 2008. The number of property crimes for the state per 100,000 population for 2007 was 2962 and in 2006 it was 3,041.

- **Burglary** - There were 28,790 burglaries in Minnesota in 2007 compared to 29,496 offenses in 2006, a decrease of 2.39 percent.

- **Theft/Larceny** - Offenses involving larcenies in 2007 totaled 111,216 compared to 112,516 offenses in 2006, a decrease of 1.2 percent.

- **Motor Vehicle Theft** - In 2007 there were 12,179 offenses of motor vehicle theft in Minnesota, compared to the 12,961 offenses reported in 2006, a decrease of 6 percent.

* Minnesota crime rates per 100,000 are based on a 5,167,101 state population estimate from the F.B.I. for 2006.

- **Arson** - In 2007 there were 858 offenses of arson in Minnesota, compared to the 1,093 offenses reported in 2006, a decrease of 21.5 percent.

TOTAL ARRESTS*

Law Enforcement agencies within Minnesota's 5,167,101 reporting population area accounted for 213,350 total arrests in 2007.

- **ADULT ARRESTS** - Arrests for adults in 2007 totaled 168,735 and in 2006 arrests equaled 169,903.

- **JUVENILE ARRESTS** - The total number of juveniles arrested in 2007 for criminal offenses totaled 44,615 and in 2006 there were 54,384 juveniles arrested.

*Total arrests represent all arrests for adults and juveniles in either a Part I (serious) or Part II (less serious) criminal offense. An arrest in the Uniform Crime Reporting sense refers to a form of detention by depriving an individual of his personal liberties by a form of legal authority.

FIGURE 1
NUMBER OF VIOLENT CRIMES REPORTED
2003 – 2007

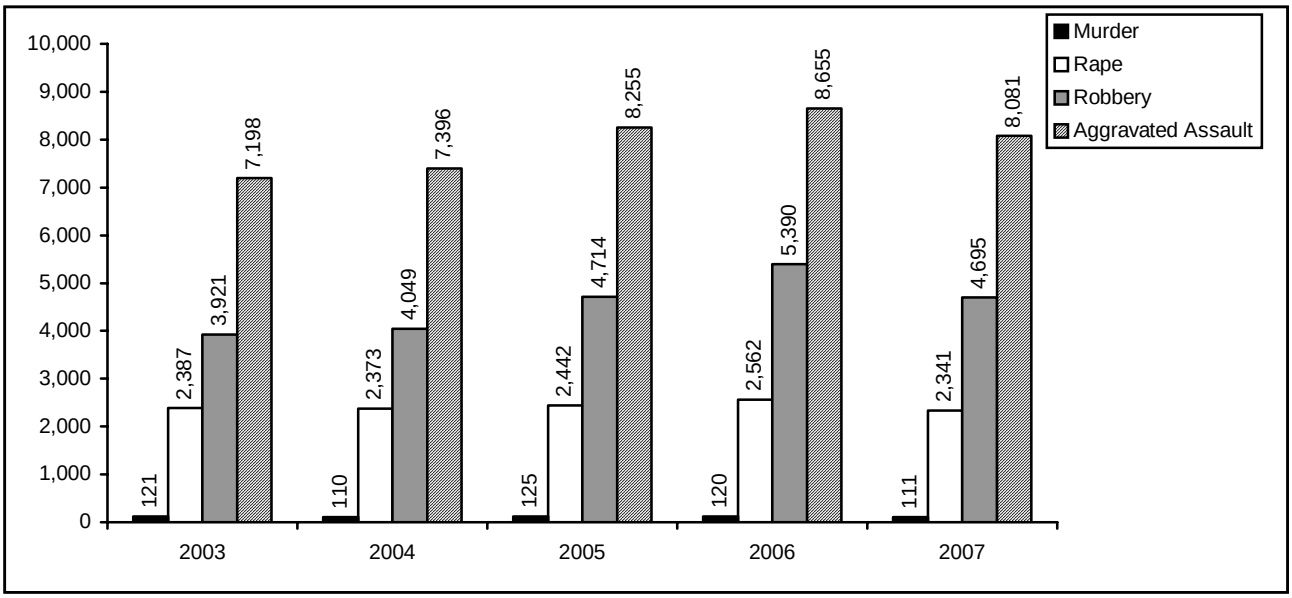

FIGURE 2
NUMBER OF PROPERTY CRIMES REPORTED
2003-2007

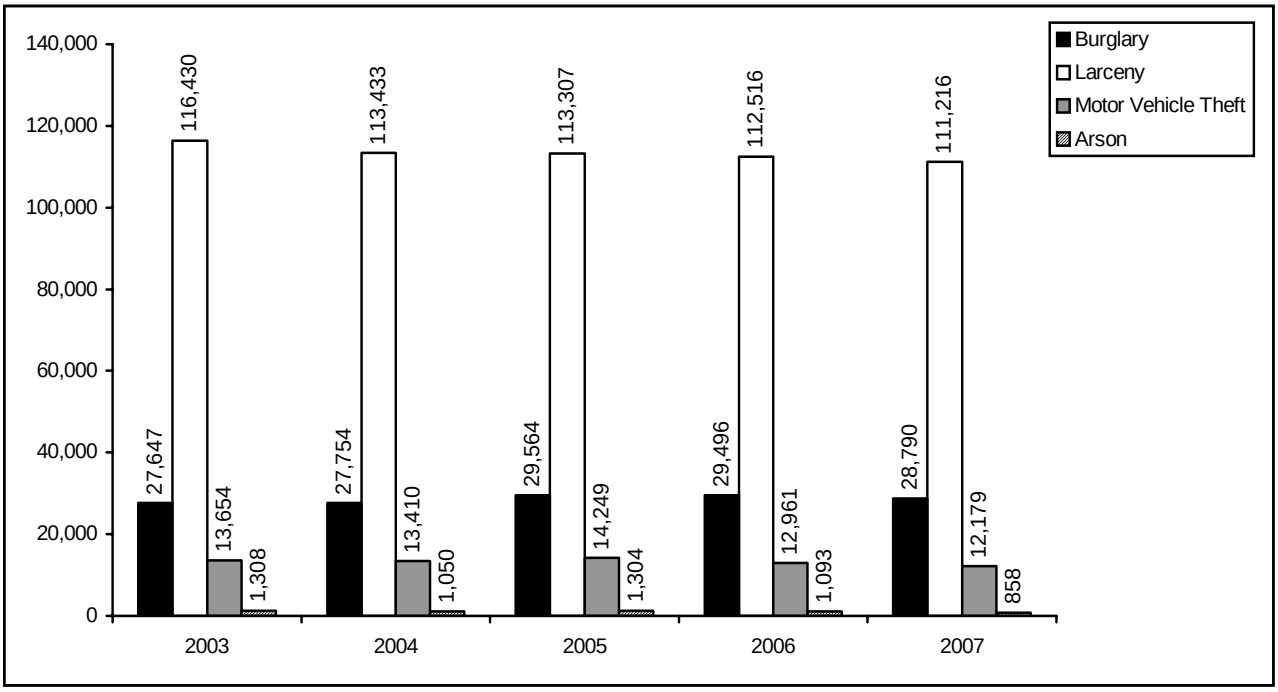

Crimes of Violence

Murder
Rape
Robbery
Aggravated Assault

CRIMINAL HOMICIDE - MURDER

Criminal homicide involves those offenses of murder and non-negligent homicide that are classified as willful felonious deaths as distinguished from deaths caused by negligence. "Attempts to kill" are scored as aggravated assaults and not as murder. Justifiable or excusable homicides, suicides, accidental deaths, and deaths due to negligence are not tabulated in the state homicide total.

SUMMARY ANALYSIS

- In 2007 there were 124 homicides reported for the state. Of that number, 4 offenses were ruled negligent leaving a 120 murder and non-negligent homicide total which is reflected in Table 10.

- Of the 120 murder and non-negligent homicides reported in 2007, 9 offenses were listed as unfounded. Of the 9 unfounded homicides, 4 were justifiable.

- There were 111 actual criminal homicides reported for the state, with 85 of these offenses cleared by arrest. This represents a 77 percent clearance rate for that year.

- The crime rate for homicide in 2007 was 2 per 100,000 population.

- Homicide offenses represented 0.7 percent of the total violent crimes, with one averaged every three days.

SUPPLEMENTARY HOMICIDE INFORMATION

Supplementary Homicide Reports are manually submitted to the Bureau of Criminal Apprehension by law enforcement agencies reporting homicides during the year. These reports provided additional information on the homicide offenses. The following information was compiled from reports on 111 homicides during 2007.

Relationship of the Victim to the Offender(s)

- 26 homicide victims were killed by a member of their nuclear family (23 percent).

- 69 homicide victims (62 percent) were non-nuclear family members or friends/ acquaintances.

- 22 homicide victims (20 percent) were strangers to their assailants. In 8 of the homicides (7 percent) the relationship was unknown.

Firearms Used to Commit Homicides

- 61 homicides were committed with some type of firearm (55 percent).

- In 9 (15 percent) of the 61 homicides involving a firearm, the victim was a family member.

- In 33 (54 percent) of the homicides involving a firearm, the victims were killed by person(s) known to them outside of their family. 12 were killed by strangers (20 percent) and in 7 (12 percent) the relationship of victim to offender was unknown.

A breakdown of weapons used appears on page 18, Fig. 4.

FIGURE 3
NUMBER OF HOMICIDES BY RELATIONSHIP OF VICTIM TO OFFENDER - 2007

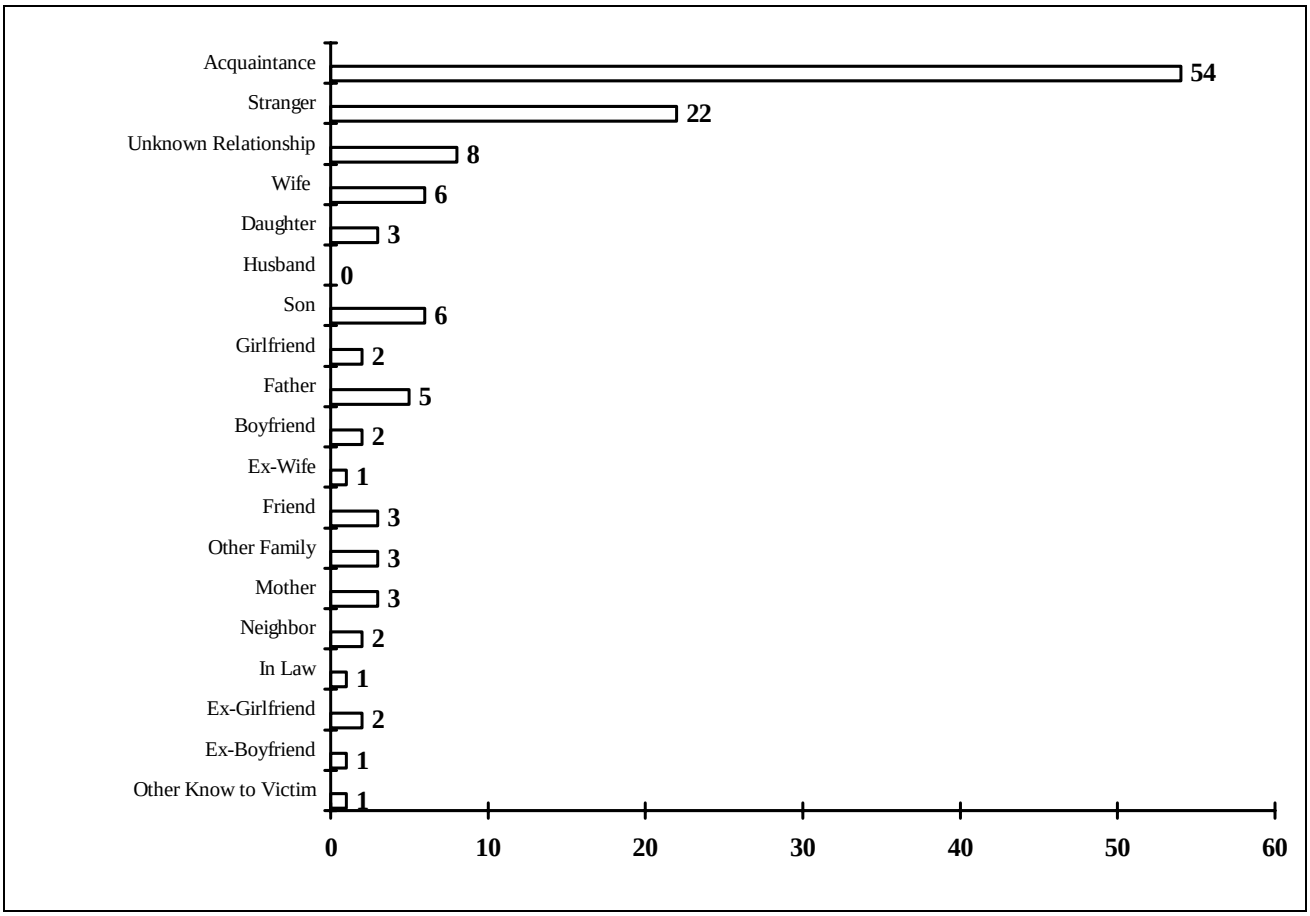

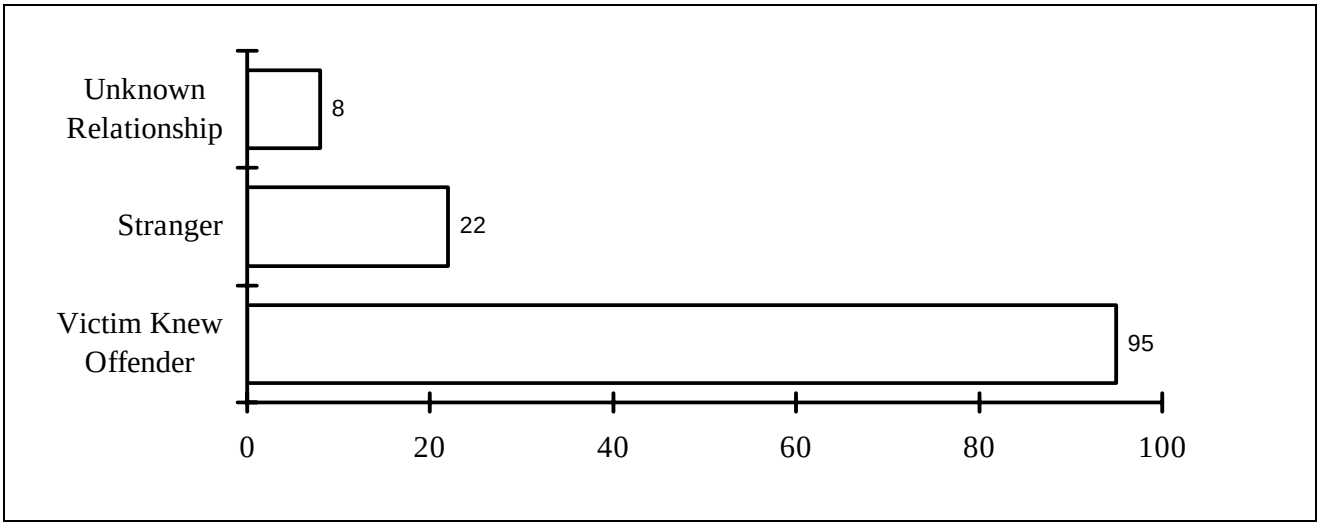

Total Homicides for 2007 = 111 **Total Offenders for 2007 = 125**

FIGURE 4
NUMBER OF HOMICIDES AND
HOW THEY WERE COMMITTED DURING 2007*

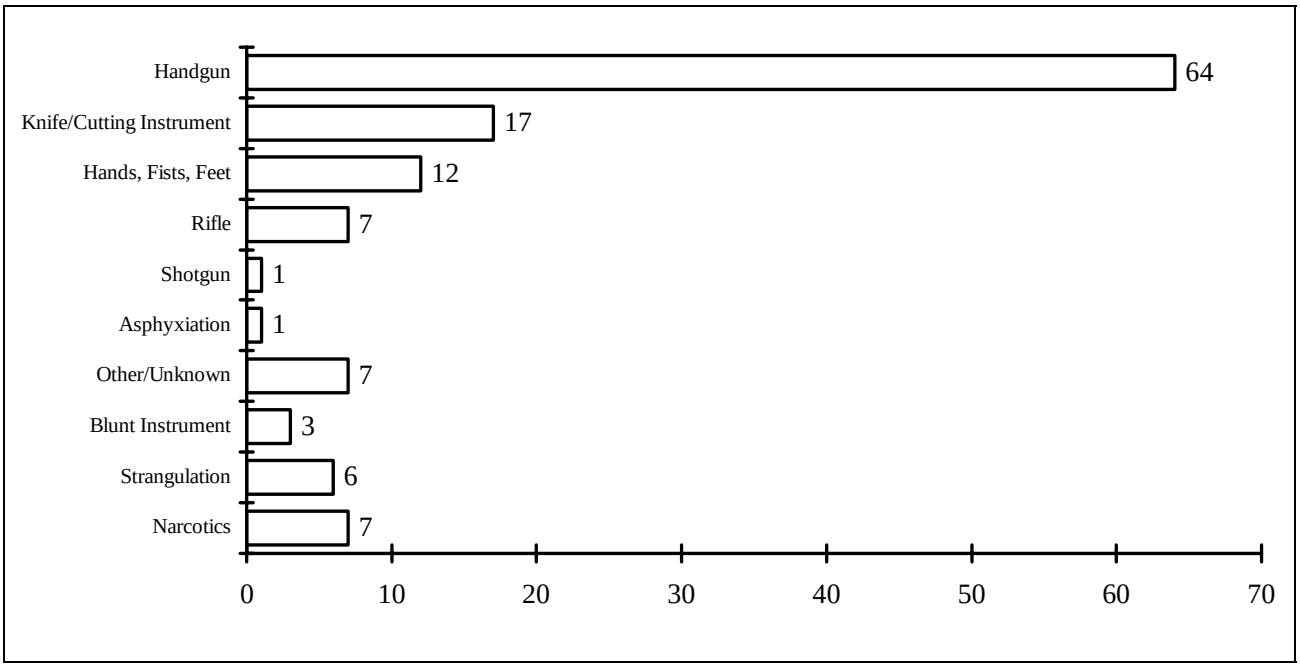

* Multiple offenders (125) each used a weapon in 111 homicide incidents

FIGURE 5
HOMICIDE SITUATIONS - 2007

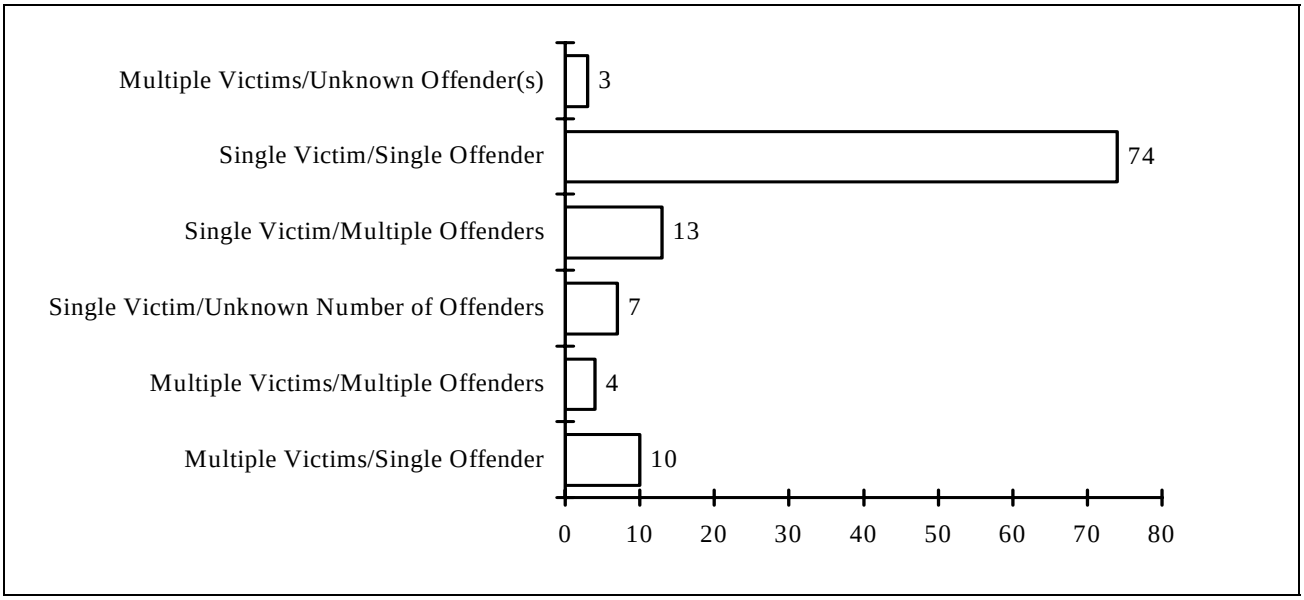

Age, Sex and Race of Victims

- The highest number of victims for a single age group was 20-24 with 22 victims (20 percent).
- 77 homicide victims were male (69 percent) compared to 87 (72 percent) in 2006.
- 53 homicide victims were White (48 percent) followed by 45 African American (41 percent).

TABLE 2
MURDER VICTIMS BY AGE, SEX AND RACE- 2007

Age	Number	Percent of Total	Male	Female	Unknown	White	African American	Native American	Asian	Unknown
Under 10	10	9%	5	5	0	6	3	0	0	1
10 to 14	2	2%	1	1	0	1	1	0	0	0
15-19	12	11%	8	4	0	4	4	1	2	1
20-24	22	20%	15	7	0	8	11	1	0	2
25-29	15	14%	13	2	0	4	10	0	0	1
30-34	11	10%	8	3	0	4	6	0	0	1
35-39	7	6%	7	0	0	4	3	0	0	0
40-44	8	7%	7	1	0	4	2	1	0	1
45-49	9	8%	6	3	0	8	1	0	0	0
50-54	3	3%	2	1	0	1	2	0	0	0
55-59	6	5%	2	4	0	4	2	0	0	0
60-64	3	3%	2	1	0	3	0	0	0	0
Over 64	3	3%	1	2	0	2	0	1	0	0
Total	**111**	**100%**	**77**	**34**	**0**	**53**	**45**	**4**	**2**	**7**

Age, Sex and Race of Offenders

- 31 (25 percent) of the offenders were between 20-24 years of age. The next highest age group was 25-29 with 27 offenders (22 percent).
- 103 homicide offenders were male (82 percent) compared to 101 (75 percent) in 2006.
- 53 homicide offenders were African American (44 percent) followed by 44 White (35 percent).

TABLE 3
MURDER OFFENDERS BY AGE, SEX AND RACE – 2007

Age	Number	Percent of Total	Male	Female	Unknown	White	African American	Native American	Asian	Unknown
Under 10	0	0%	0	0	0	0	0	0	0	0
10 to 14	1	1%	1	0	0	1	0	0	0	0
15-19	18	14%	15	3	0	5	12	1	0	0
20-24	31	25%	28	3	0	10	14	1	4	2
25-29	27	22%	24	3	0	9	11	1	1	5
30-34	10	8%	10	0	0	7	3	0	0	0
35-39	5	4%	4	1	0	3	1	0	1	0
40-44	6	5%	5	1	0	3	2	1	0	0
45-49	5	4%	4	1	0	3	1	1	0	0
50-54	3	2%	3	0	0	1	2	0	0	0
55-59	0	0%	0	0	0	0	0	0	0	0
60-64	0	0%	0	0	0	0	0	0	0	0
Over 64	3	2%	3	0	0	2	1	0	0	0
Unknown	16	13%	6	0	10	0	6	0	0	10
Total	**125**	**100%**	**103**	**12**	**10**	**44**	**53**	**5**	**6**	**17**

FIGURE 6
HOMICIDE VICTIMS AND OFFENDERS 2004 - 2007

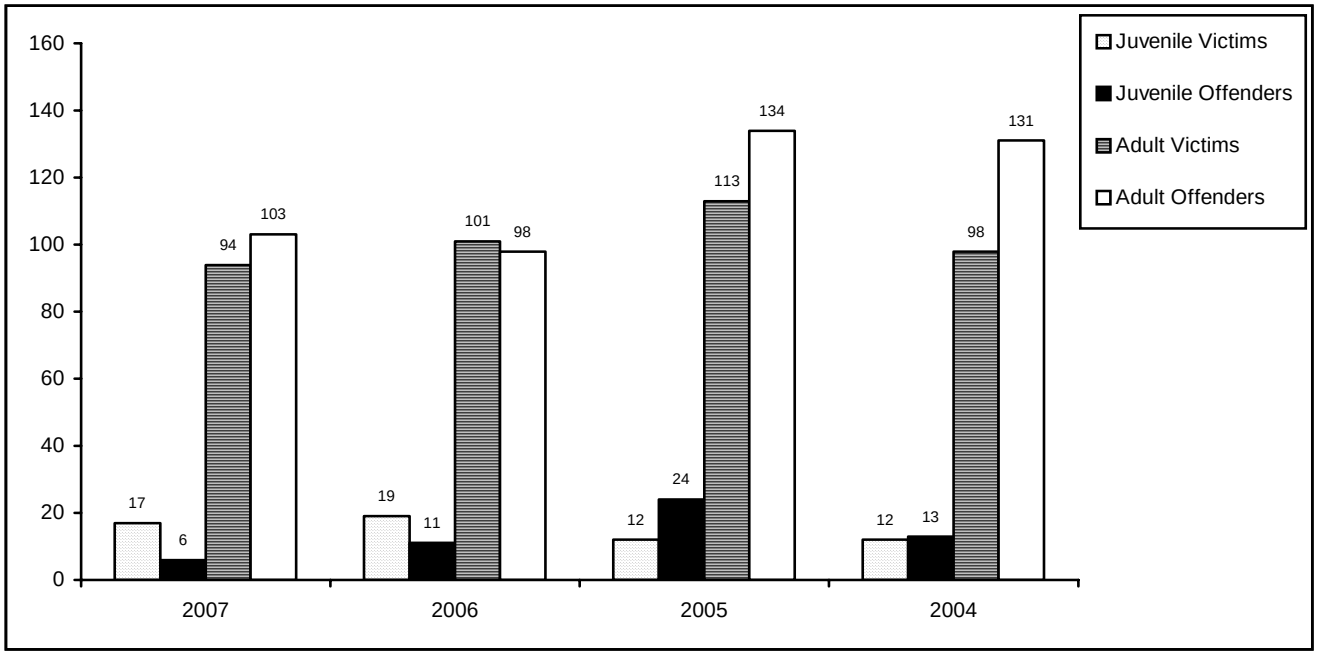

FIGURE 7
HOMICIDE CIRCUMSTANCES – 2007

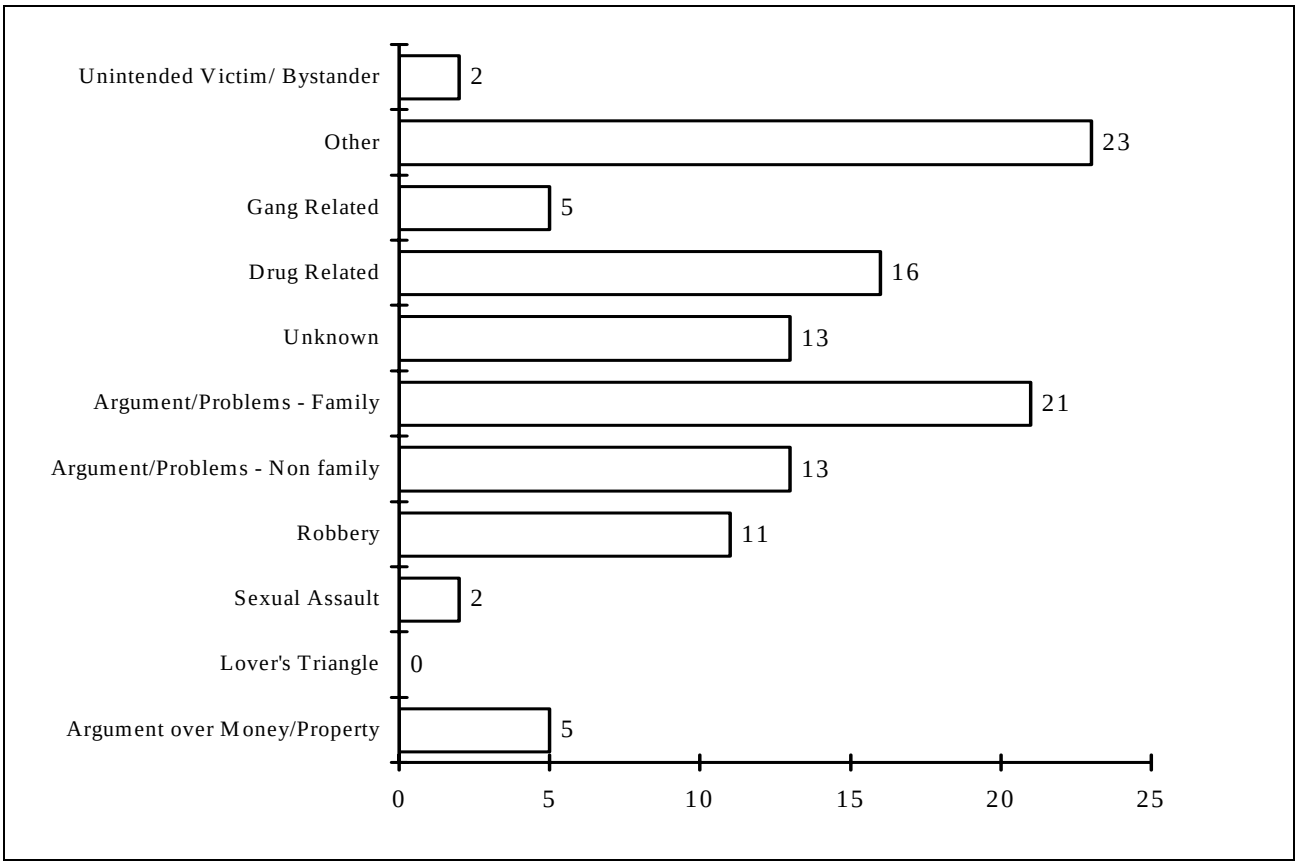

TABLE 4

2007 HOMICIDES BY REPORTING AGENCY

Agency	Number
Aitkin Co. Sheriff	1
Alexandria PD	1
Anoka Co. Sheriff	1
Austin PD	1
Becker Co. Sheriff	1
Blaine PD	2
Brooklyn Center PD	4
Brooklyn Park PD	3
Burnsville PD	2
Cass Co. Sheriff	2
Chaska PD	1
Cottonwood Co. Sheriff	1
Crow Wing Co. Sheriff	1
Crystal PD	1
Duluth PD	1
East Grand Forks PD	1
Edina PD	1
Eveleth PD	1
Faribault Co. Sheriff	1
Hastings PD	1

Agency	Number
Hibbing PD	1
Kandiyohi Co. Sheriff	1
Mankato PD	1
Maplewood PD	1
Mille Lacs Co. Sheriff	1
Minneapolis PD	47
Montevideo PD	1
Morrison Co. Sheriff	2
Oakdale PD	1
Ramsey Co. Sheriff	1
Ramsey PD	1
Richfield PD	2
Rochester PD	2
Savage PD	1
Sherburne Co. Sheriff	2
St. Louis Co. Sheriff	1
St. Paul PD	14
Waseca Co. Sheriff	2
Wright Co. Sheriff	1

FORCIBLE RAPES - INCLUDING ATTEMPTS

Forcible rape is the carnal knowledge of a female using force and committed against her will. Uniform Crime Reporting needs require rape to be divided into two categories: (1) Rape by force, and (2) Attempted rape. Statutory rape and other sex offenses are excluded from this category. Though UCR only collects information about female victims, Minnesota includes male victims as well. All figures presented will include both male and female victims.

SUMMARY ANALYSIS

- For the 2,505 rapes reported in 2007, 164 were listed as unfounded.
- Of the 2,341 reported actual rapes that occurred in Minnesota in 2007, 2,196 were by force while 145 were recorded as attempted rapes.
- Of the total rapes occurring in 2007, 989 or 42 percent were cleared by arrest. Of this total, 118 were cleared with the arrest of a juvenile.*
- There were 2,124 female victims and 217 male victims reported.
- The crime rate for rape in 2007 represented 45 per 100,000 population.
- The total number of rapes in 2007 represented 15 percent of the total violent crimes with 6 averaged per day.

Figure 8
Comparison of Percentate of Rapes Unfounded, Attempted and Cleared for Period 2003-2007

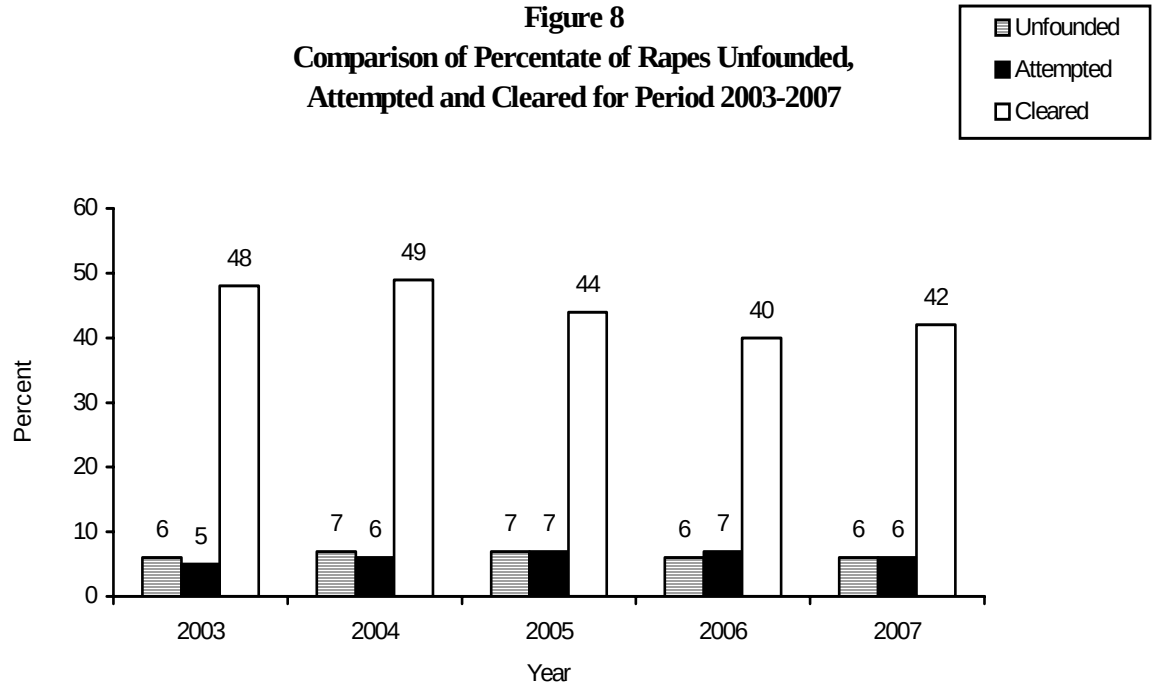

*Cases where an adult and a juvenile are arrested for a case are not counted as cleared by the arrest of a juvenile.

ROBBERY

Robbery involves the felonious and forcible taking of the property of another against his will, by violence or by placing the person in state of fear. The crime of robbery necessitates that a victim be present in order for it to be so classified. As a general rule, robbery differs from larceny in that it is aggravated by the threat and element of force. An attempt to commit a robbery, either armed or strong arm is counted as if the actual offense did occur.

SUMMARY ANALYSIS

- Of the 4,769 total robberies reported in 2007, 74 offenses were unfounded.
- Of the 4,695 actual robbery offenses that occurred in Minnesota in 2007, 1,100 or 23 percent were cleared by arrest. Of the 1,100 offenses that were cleared, 207 were cleared by the arrest of a juvenile.*
- The crime rate for robberies in 2007 amounted to 91 per 100,000 population.
- In 2007, robbery offenses represented 31 percent of the total violent crimes with 13 offenses averaged each day.

Figure 9
Types of Weapons Used for Robberies in 2007

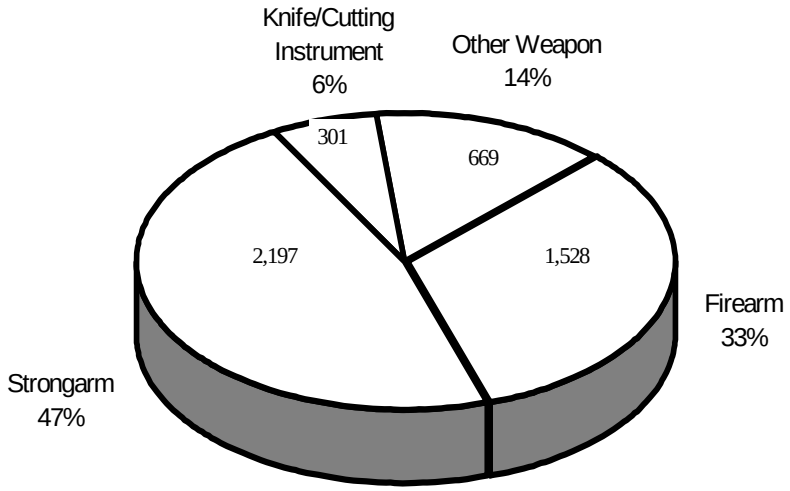

Total Robberies = 4,695

*Cases where an adult and a juvenile are arrested for a case are not counted as cleared by the arrest of a juvenile.

FIGURE 10
AVERAGE STOLEN PROPERTY LOSS PER ROBBERY TYPE FOR 2007

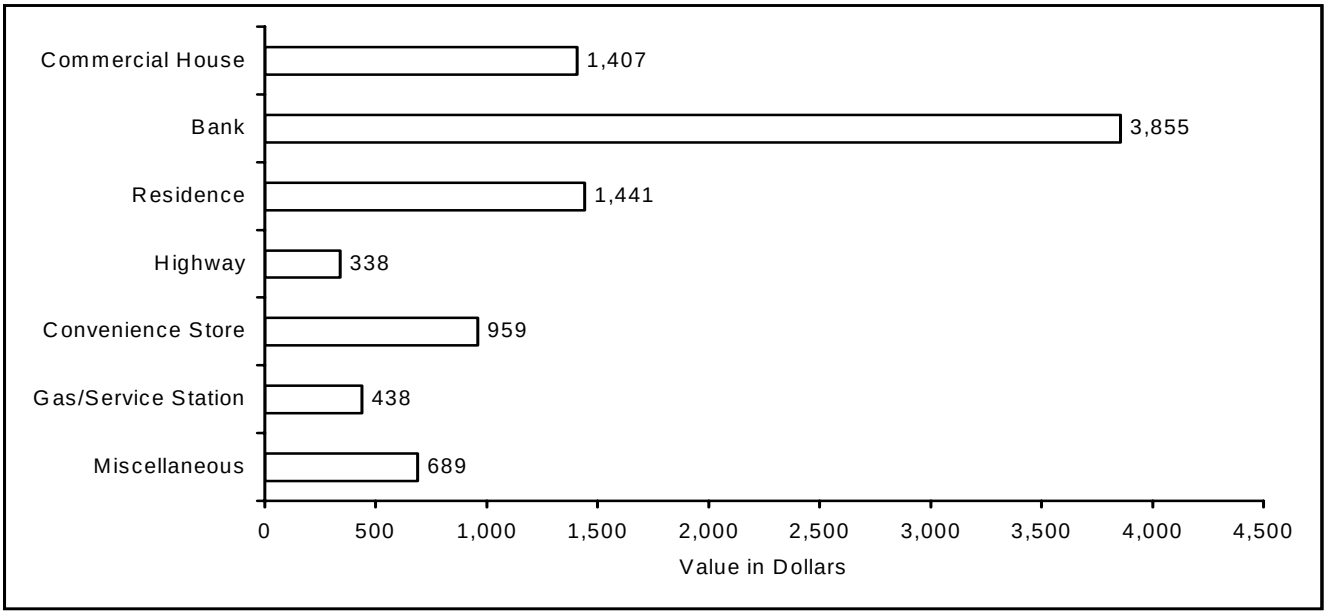

FIGURE 11
STOLEN PROPERTY VALUE FOR TYPES OF ROBBERIES – 2007
Total Value = $1,570,465

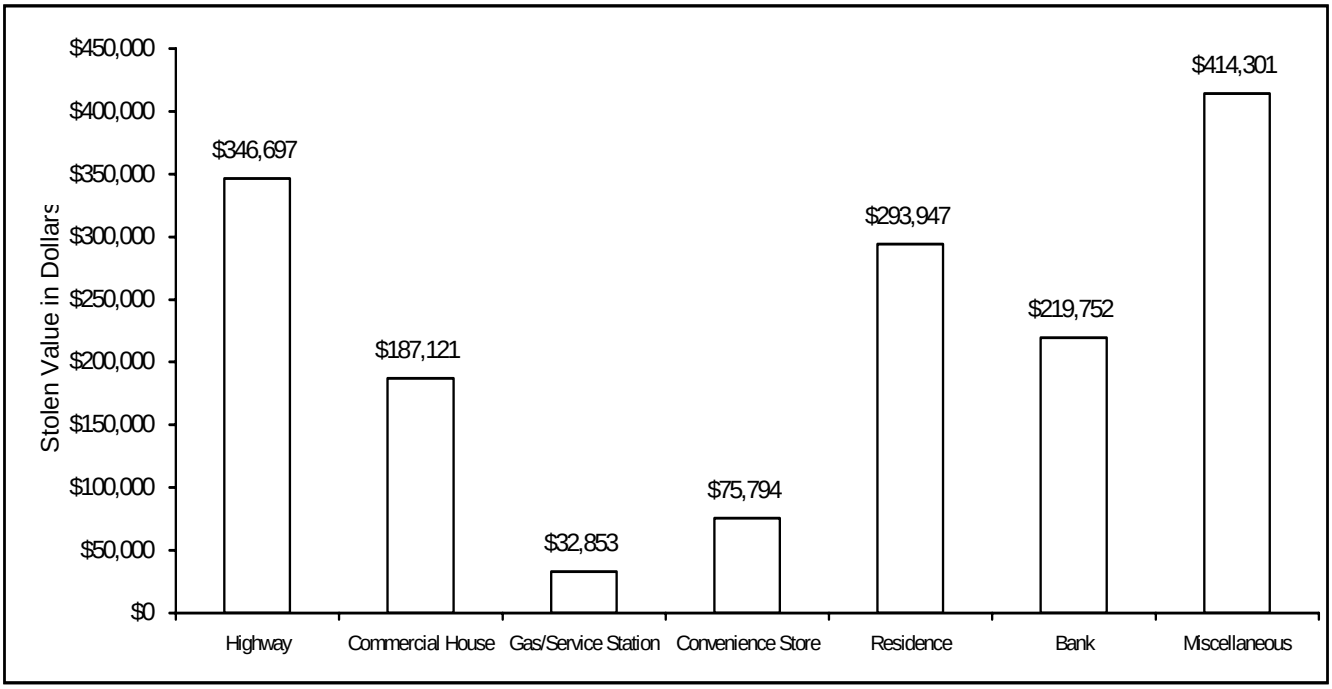

AGGRAVATED ASSAULT

The definition of assault involves an attempt or offer with unlawful force or violence to do physical injury to another. An aggravated assault may be committed with a gun, knife or cutting instrument, other dangerous weapons such as clubs, or through the use hands, fists or feet. Assault with intent to commit murder is also listed as aggravated assault.

All assaults where no weapon is used, which result in minor injuries are classified as non-aggravated assaults or simple assaults and are not counted in the crime index total.

SUMMARY ANALYSIS

- Of the 8,176 total aggravated assault offenses reported in 2007, 95 were reported as unfounded.
- For the total 8081 actual aggravated assaults occurring in Minnesota in 2007, 4,623 or 57 percent were cleared by arrest. Of the 4,623 assaults cleared by arrest, 690 were cleared with the arrest of a juvenile.*
- The crime rate for assaults in 2007 was 156 per 100,000 population.
- In 2007, aggravated assault offenses accounted for 53 percent of the total violent crimes with 22 averaged per day.

Figure 12
Types of Weapons Used for Aggravated Assaults in 2007

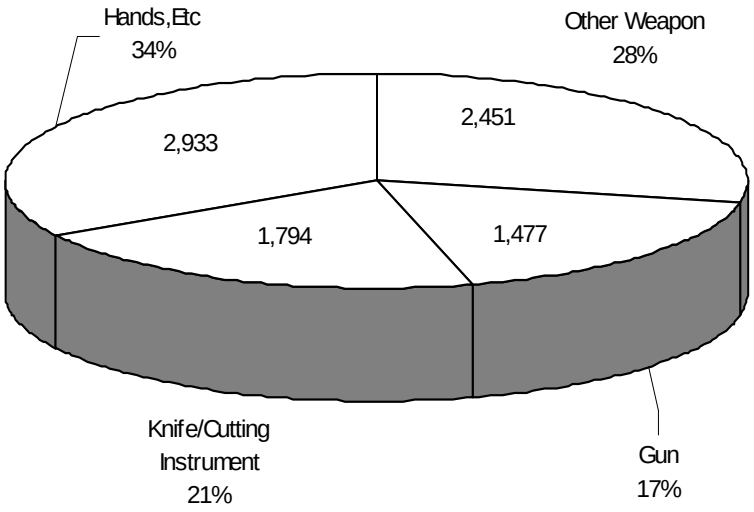

Total Aggravated Assaults = 8,081

*Cases where an adult and a juvenile are arrested for a case are not counted as cleared by the arrest of a juvenile.

Crimes Against Property

Burglary
Larceny
Motor Vehicle Theft
Arson

BURGLARY

Burglary consists of the unlawful entry or attempted forcible entry of a structure to commit a theft or felony, even though no force may have been used to gain entry. Burglary is divided into three separate classes:

A. Forcible Entry
B. Unlawful Entry - No Force
C. Attempted Forcible Entry

Supplementary information is collected that denotes the time and place of occurrence.

SUMMARY ANALYSIS

- Of the total 29,363 burglary offenses reported for the state in 2007, 573 offenses were unfounded.

- There was a total of 28,790 actual burglaries that occurred in Minnesota in 2007. Of that total 3,484 offenses were cleared by arrest which amounted to an 12 percent clearance rate. For the total 3,484 offenses cleared by arrest, 508 were cleared with the arrest of a juvenile.*

- The crime rate for burglary in 2007 was 557 per 100,000 population.

- In 2007, burglaries represented 19 percent of the total property crimes with 79 averaged per day.

Figure 13
Types of Burglaries in Minnesota for 2007

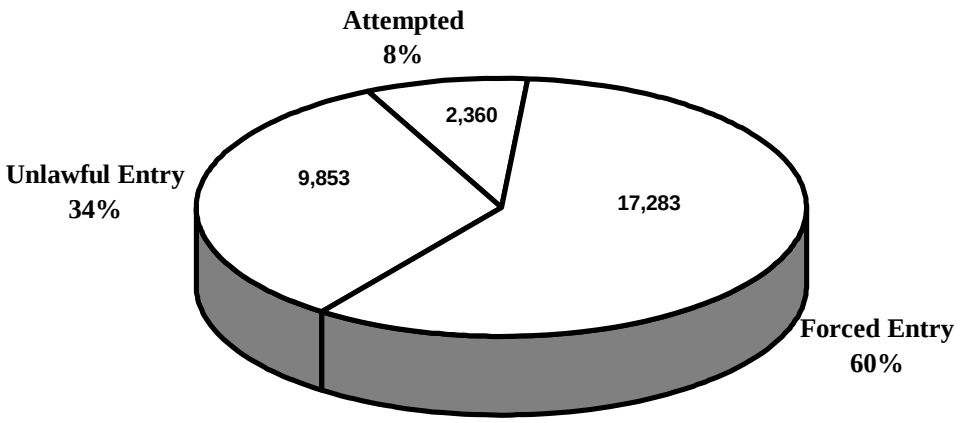

*Cases where an adult and a juvenile are arrested for a case are not counted as cleared by the arrest of a juvenile.

FIGURE 14
RESIDENCE/NON-RESIDENCE BURGLARIES
BY TIME OF DAY, 2003-2007

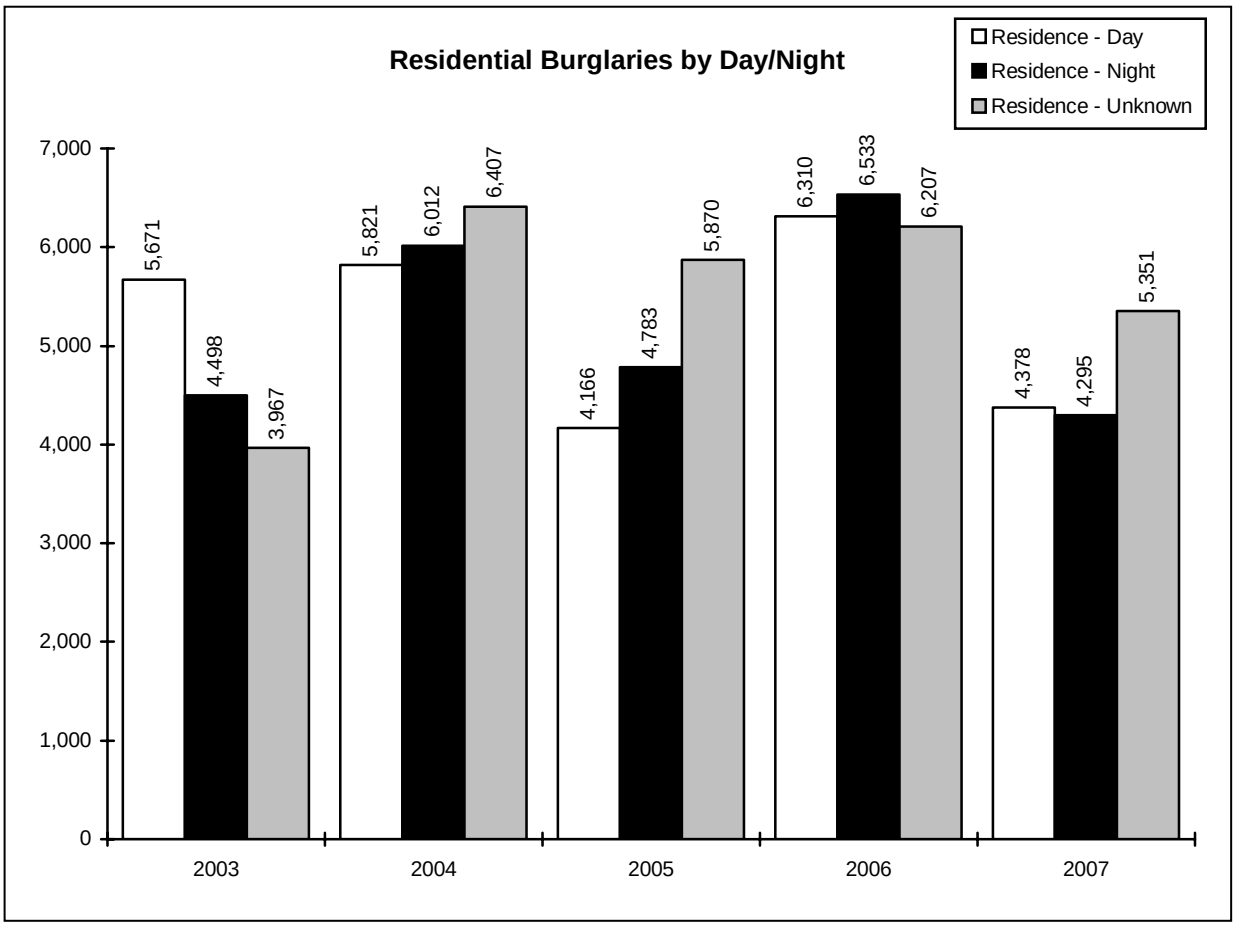

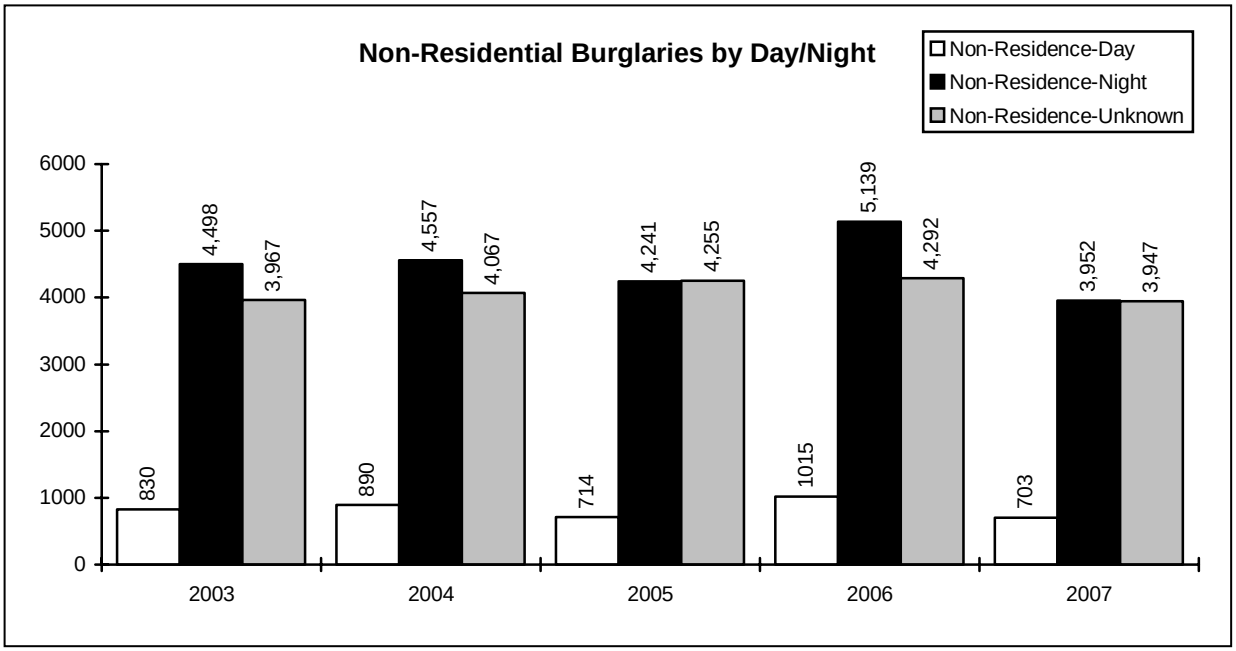

FIGURE 15
TOTAL BURGLARIES BY PLACE OF OCCURRENCE
AND STOLEN PROPERTY VALUES
2003-2007

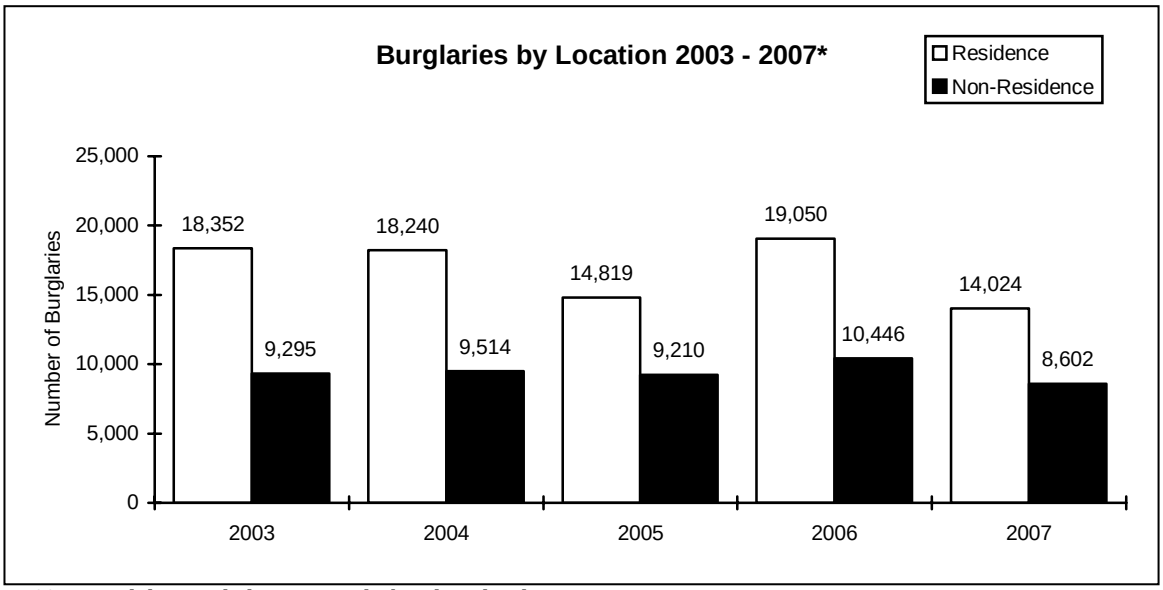

* 2005 Data did not include Minneapolis burglary detail

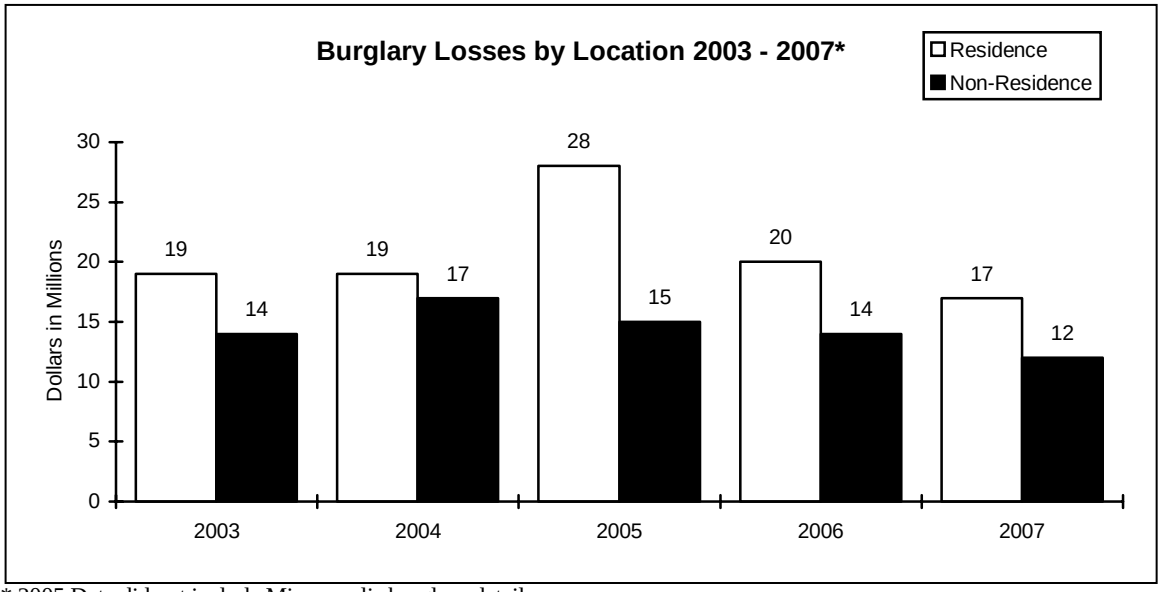

* 2005 Data did not include Minneapolis burglary detail

LARCENY

Larceny (theft) is the taking of the personal property of another with intent to permanently deprive him of ownership. Larceny figures will include all those offenses in which a theft (also attempted situations) occurred regardless of monetary loss assigned the stolen property.

SUMMARY ANALYSIS

- Of the total 113,314 larceny offenses reported for 2007, 2,098 were listed as unfounded.
- Of the 111,216 actual larceny offenses that occurred in Minnesota in 2007, 26,599 were cleared by arrest, representing a 23 percent clearance rate. Of the 26,599 larceny offenses that were cleared, 6,141 were cleared by the arrest of a juvenile*.
- Larceny in 2007 represented a crime rate of 2,152 per 100,000 population.
- The total number of larcenies for 2007 amounted to 73 percent of the total property crime figures with 305 averaged each day.

FIGURE 16
COMPARISON OF LARCENY THEFT OFFENSES BY VALUE REPORTED IN MINNESOTA FOR 2007

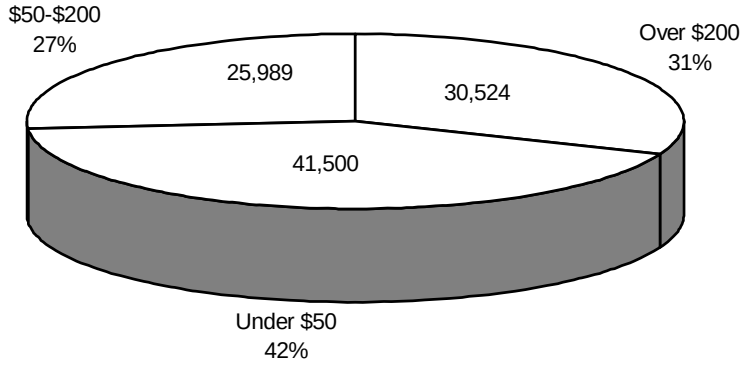

* Cases where an adult and a juvenile are arrested for a case are not counted as cleared by the arrest of a juvenile.

FIGURE 17
TOTAL LARCENY THEFTS BY TYPE
REPORTED IN MINNESOTA FOR 2007

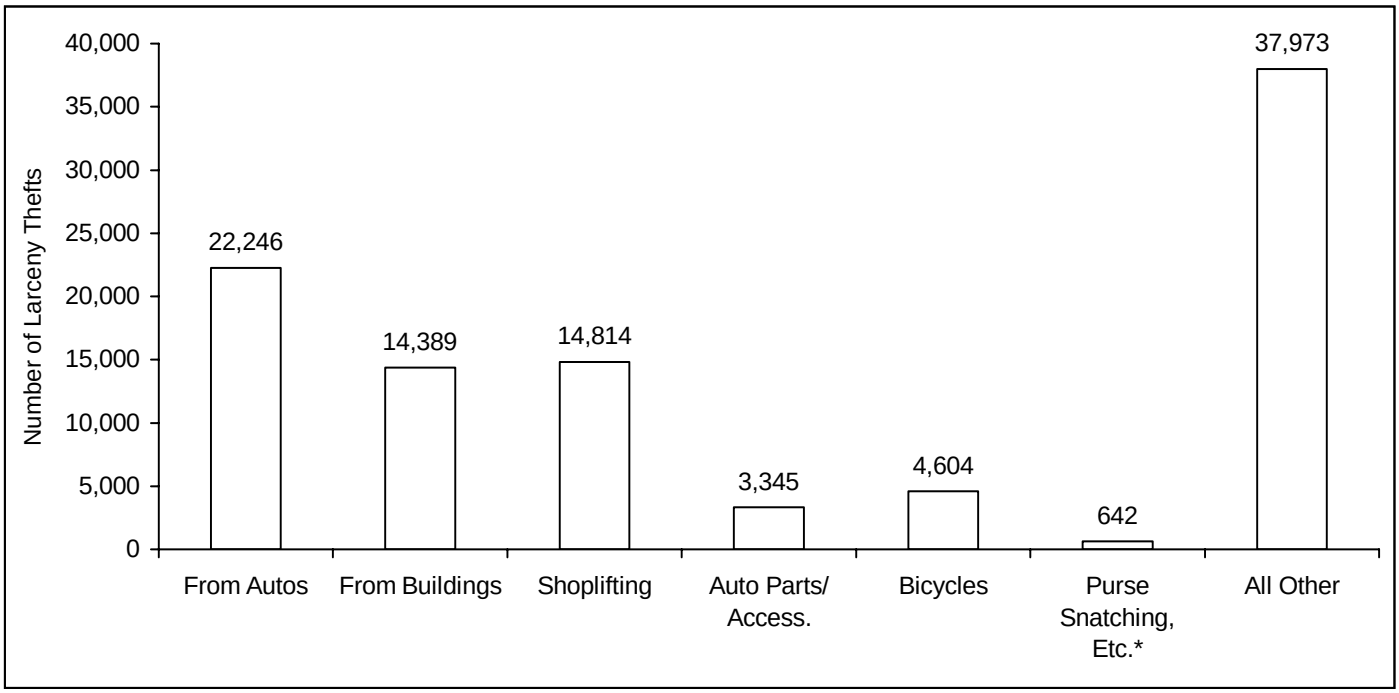

**Includes Purse Snatching, Pocket Picking, Cargo Thefts, Coin Operated Machines & Livestock.*

FIGURE 18
AVERAGE STOLEN PROPERTY LOSS PER TYPE
REPORTED IN MINNESOTA FOR 2007

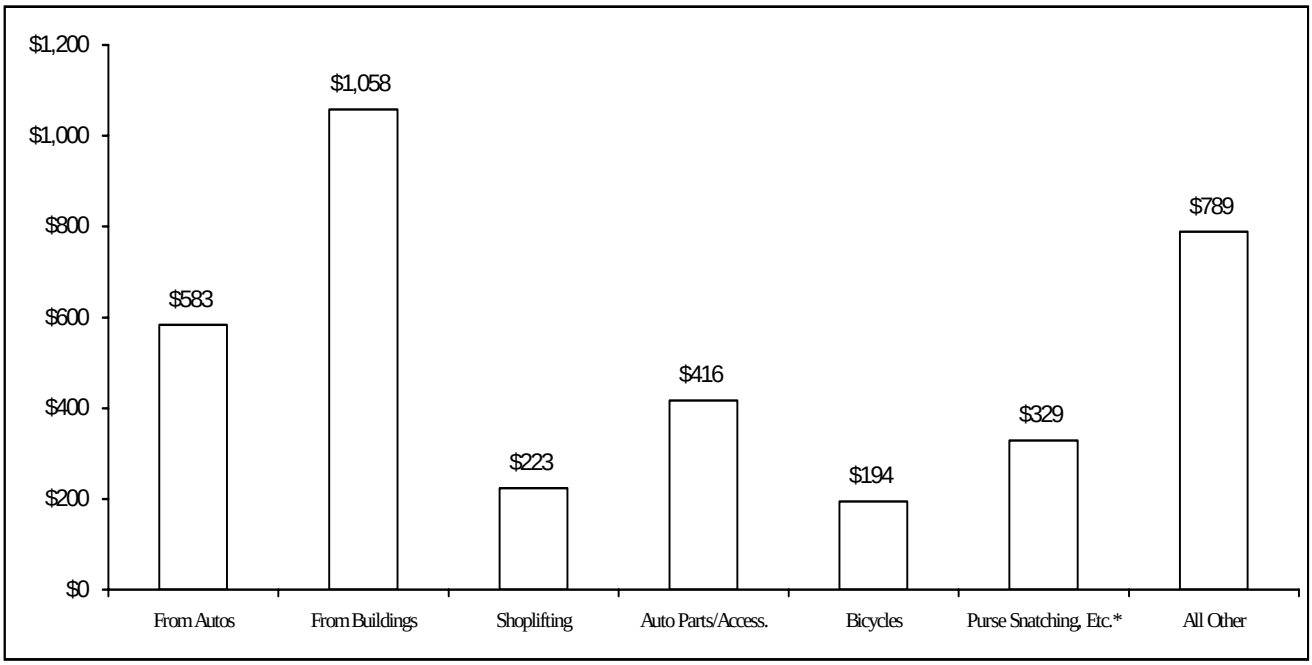

**Includes Purse Snatching, Pocket Picking, Cargo Thefts, Coin Operated Machines & Livestock.*

FIGURE 19
TOTAL DOLLAR LOSS BY TYPE OF LARCENY
REPORTED IN MINNESOTA FOR 2007

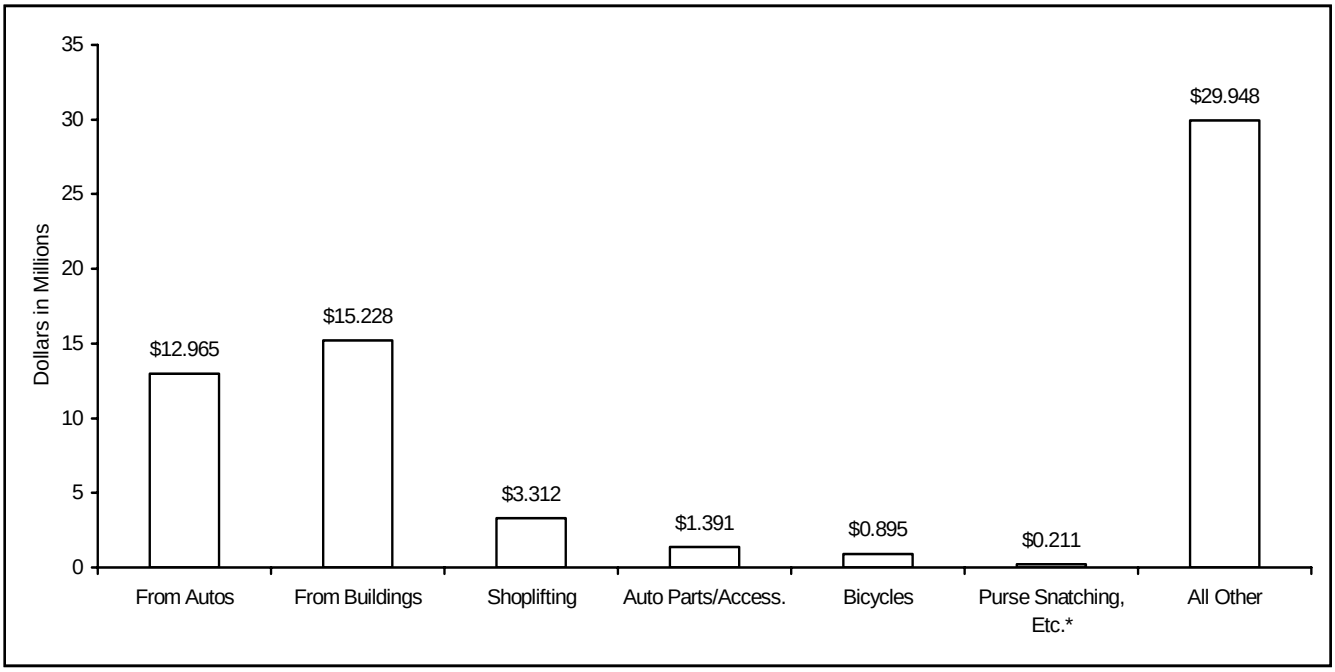

**Includes Purse Snatching, Pocket Picking, Coin Operated Machines, Livestock and Cargo Thefts.*

TOTAL = $63,951,097

.

MOTOR VEHICLE THEFT

Motor Vehicle Theft is the larceny or attempted larceny of a motor vehicle. This includes all vehicles that can be registered as such. "Joyriding" thefts are included under this category.

SUMMARY ANALYSIS

- Of the 12,996 motor vehicle thefts reported in 2007, 817 offenses were unfounded.
- In Minnesota during 2007, there were 12,179 actual thefts reported to have occurred. Of that total, 2,075 were cleared by arrest, indicating a clearance rate of 17 percent. Out of the total offenses cleared by arrest, 283 were cleared with the arrest of a juvenile*.
- Motor vehicle thefts in 2007 represented a crime rate of 235 per 100,000 population
- In 2007, motor vehicle thefts represented 8 percent of the total property crimes and averaged 33 per day.
- There were 5,200 locally stolen vehicles recovered. In addition, 430 vehicles that were stolen in other jurisdictions were recovered locally.
- Of the 12,179 vehicles reported stolen, 9,509 were automobiles, 1,097 were trucks/buses and 1,573 were vehicles such as snowmobiles, motorcycles, motorscooters, etc.

.

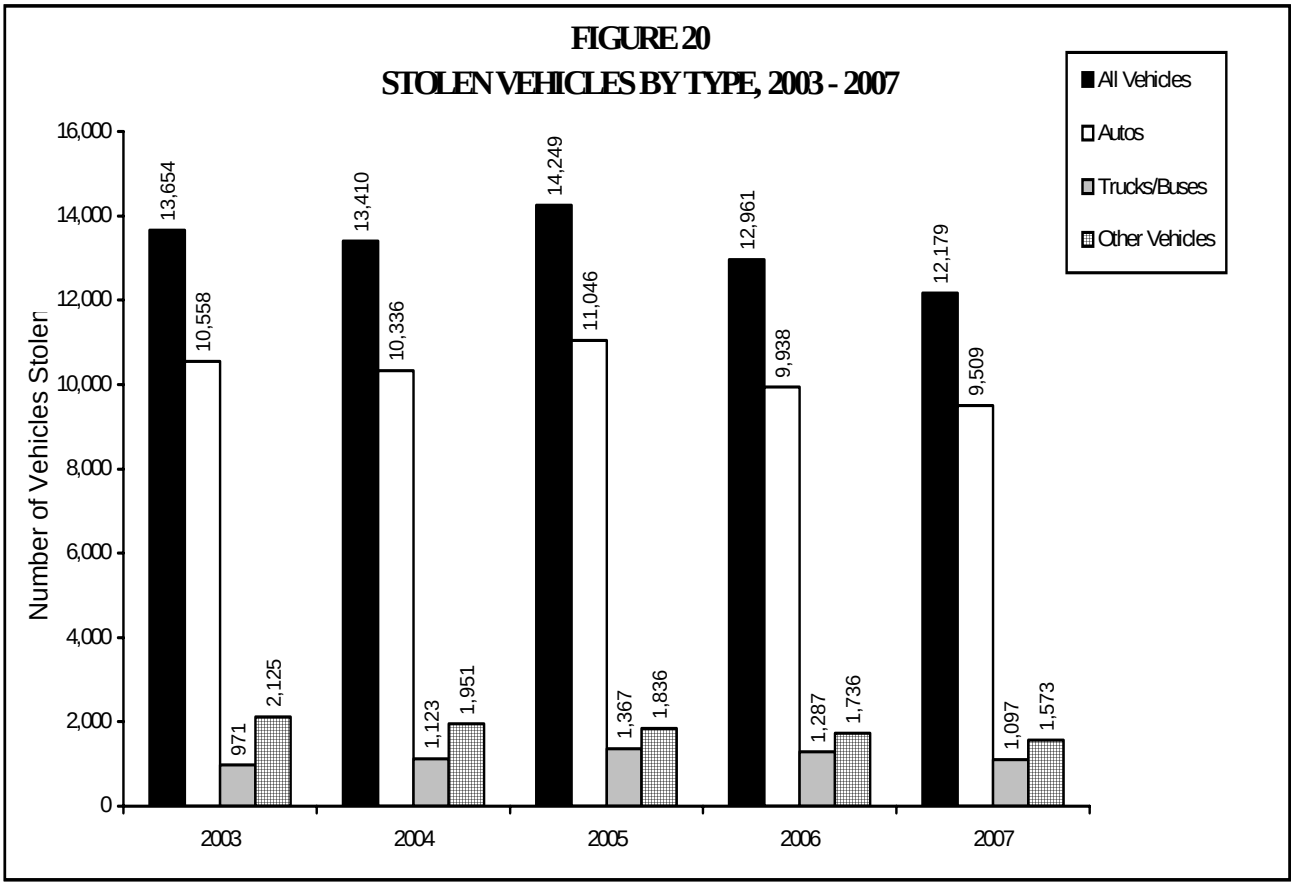

*Cases where an adult and a juvenile are arrested for a case are not counted as cleared by the arrest of a juvenile.

FIGURE 21
COMPARISON OF MOTOR VEHICLES
RECOVERED 2003-2007

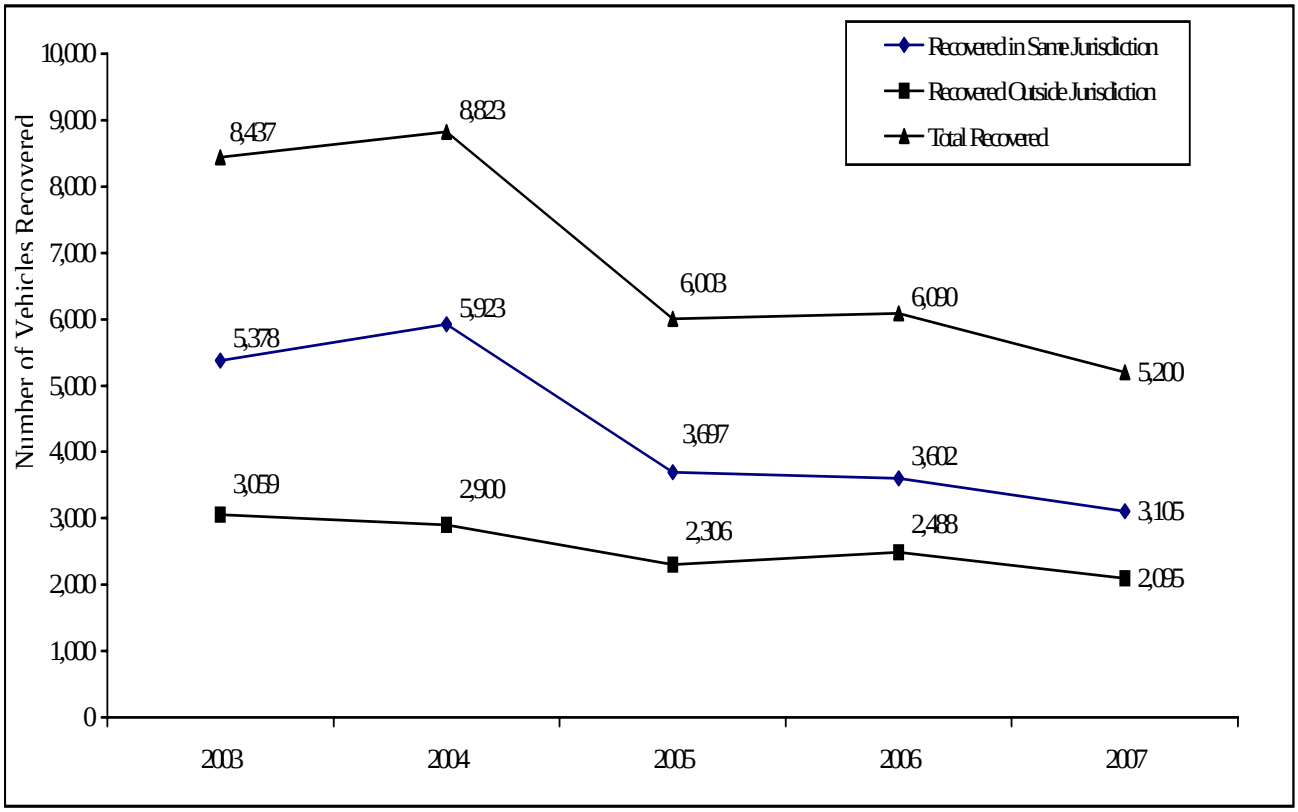

ARSON

Arson is defined as any willful or malicious burning or attempt to burn, with or without intent to defraud, a dwelling house, public building, motor vehicle or aircraft, personal property of another, etc. Fires of suspicious or unknown origins are excluded.

This crime category is distinctive from other offenses in that all crimes of arson are to be reported, even if they occur in conjunction with another crime. During 2007, 1,395 offenses were recorded on the Uniform Crime Reports.

SUMMARY ANALYSIS

- Of the total 1,395 arson offenses reported, 14 were listed as unfounded.

- Of the 1,381 arson offenses known as having occurred in Minnesota in 2007, 271 or 19 percent were cleared by arrest. Of the 271 arsons cleared by arrest, 70 were cleared by the arrest of a juvenile.*

- The crime rate for arson in 2007 was 27 per 100,000 population, with 3.8 offenses averaged per day.

- Of the 1,381 arson offenses, 698 (51 percent) were structural fires, 321 (23 percent) were arsons of mobile property (motor vehicles, airplanes, boats, etc.) and 362 offenses were for arson of other property such as crops, timber, fences, signs, etc. (26 percent).

- Of the 698 structures burned, 186 (27 percent) of the structures were uninhabited.

- The estimated dollar value lost to arson in 2007* totaled $24,044,842 with structural fires accounting for 98 percent of the loss ($23,471,897).

* Minneapolis PD did not report estimated property loss for arsons in 2007, just the number of incidents and categories.

*Cases where an adult and a juvenile are arrested for a case are not counted as cleared by the arrest of a juvenile.

TABLE 5
2007 ARSON SUMMARY

Property Classification	Offenses Known	Unfounded	Actual Offenses	Total Clearances	Clearances Under 18	Uninhabited Structures	Estimated Property Value
Structural:							
Single Occupancy	282	0	282	61	8	112	$2,679,867
Other Residential	131	5	126	40	3	6	$9,976,806
Storage	121	0	121	7	3	12	$59,002
Industrial/Manufacturing	12	0	12	3	3	7	$703,002
Other Commercial	30	0	30	3	2	5	$3,503
Community/Public	45	0	45	14	6	10	$10,024,706
All Other Structures	82	0	82	14	5	34	$25,011
Total Structural	**703**	**5**	**698**	**142**	**30**	**186**	**$23,471,897**
Mobile:							
Motor Vehicles	299	4	295	19	5	3	$385,906
Other Mobile Property	26	0	26	8	2	0	$16,708
Total Mobile	**325**	**4**	**321**	**27**	**7**	**3**	**$402,614**
All Other/Unknown Property	**367**	**5**	**362**	**102**	**33**	**1**	**$170,331**
GRAND TOTAL	**1,395**	**14**	**1,381**	**271**	**70**	**190**	**$24,044,842**

TABLE 6
2007 CRIME INDEX FOR POPULATION GROUPS
SHERIFF'S DEPARTMENTS

Population Group	Part 1 (Index) Crimes	% Index Crimes Cleared	Murder	Rape	Robbery	Aggravated Assault	Burglary	Larceny	Motor Vehicle Theft	Arson
Group I			None	That	Apply					
Group II			None	That	Apply					
Group III	5,880	17%	2	100	19	201	967	4230	337	24
5 Agencies										
(50,000-100,000)										
Population: 317,260										
Rate per 100,000	1,853		0.6	31.5	6.0	63.4	304.8	1,333.3	106.2	7.6
Group IV	6,042	22%	5	154	26	299	1,590	3,503	442	23
11 Agencies										
(25,000-50,000)										
Population: 371,614										
Rate per 100,000	1,626		1.3	41.4	7.0	80.5	427.9	942.6	118.9	6.2
Group V	10,797	23%	8	252	26	436	2,585	6,611	824	55
35 Agencies										
(10,000-25,000)										
Population: 580,102										
Rate per 100,000	1,861		1.4	43.4	4.5	75.2	445.6	1,139.6	142.0	9.5
Group VI	2,750	25%	4	75	6	161	692	1,606	191	15
36 Agencies										
(Under 10,000)										
Population: 234,430										
Rate per 100,000	1,173		1.7	32.0	2.6	68.7	295.2	685.1	81.5	6.4
Total	25,469	100%	19	581	77	1,097	5,834	15,950	1,794	117
87 Agencies										
Population: 1,503,406										
Rate per 100,000	1,694		1.3	38.6	5.1	73.0	388.1	1,060.9	119.3	7.8

TABLE 7
2007 CRIME INDEX FOR POPULATION GROUPS
POLICE DEPARTMENTS

Population Group	Part 1 (Index) Crimes	% Index Crimes Cleared	Murder	Rape	Robbery	Aggravated Assault	Burglary	Larceny	Motor Vehicle Theft	Arson
Group I	41,949	14%	61	625	3,297	3,924	8,860	19,549	5,252	381
2 Agencies										
(Over 250,000)										
Population: 652,291										
Rate per 100,000	6,431		9.4	95.8	505.4	601.6	1,358.3	2,997.0	805.2	58.4
Group II (100,000-250,000)			None	That	Apply					
Group III	36,229	26%	10	320	571	1098	5,102	27,324	1,684	120
16 Agencies										
(50,000-100,000)										
Population: 1,035,519										
Rate per 100,000	3,499		1.0	30.9	55.1	106.0	492.7	2,638.7	162.6	11.6
Group IV	20,615	29%	11	225	367	603	2,885	15,137	1,310	77
17 Agencies										
(25,000-50,000)										
Population: 550,427										
Rate per 100,000	3,745		2.0	40.9	66.7	109.6	524.1	2,750.0	238.0	14.0
Group V	28,368	28%	7	346	309	856	4,095	21,154	1,479	122
55 Agencies										
(10,000-25,000)										
Population: 900,718										
Rate per 100,000	3,149		0.8	38.4	34.3	95.0	454.6	2,348.6	164.2	13.5
Groups VI & VII	14,576	33%	3	241	59	492	1,922	11,174	648	37
138 Agencies										
(Under 10,000)										
Population: 524,740										
Rate per 100,000	2,778		0.6	45.9	11.2	93.8	366.3	2,129.4	123.5	7.1
Total*	141,737	24%	92	1,757	4,603	6,973	22,864	94,338	10,373	737
228 Agencies										
Population: 3,663,695										
Rate per 100,000	3,869		2.5	48.0	125.6	190.3	624.1	2,574.9	283.1	20.1

* Does not include non-city police departments

MINNESOTA PROPERTY CRIME VALUE INFORMATION - 2007

Information on property stolen and recovered in Minnesota for the offenses of criminal homicide, rape, robbery, burglary, larceny and motor vehicle theft is reflected in the following tables and figures.

Table 8 indicates that the property type category of Locally Stolen Autos had the highest stolen value of property taken in the state in 2007. The Firearms category showed the lowest amount of stolen value for property taken during that year. The highest recovered value reported was in the Locally Stolen Autos category while the lowest recovered value reported was Household Items. Table 9 indicates a more specific itemization of property stolen/recovered and the associated monetary values. Figure 22 shows the average dollar loss to property offenses in Minnesota for the past year. Figure 23 reflects what proportion of an average dollar was lost to the robbery, burglary, larceny and motor vehicle theft offenses during 2007.

TABLE 8
TOTAL VALUE OF PROPERTY STOLEN/RECOVERED IN MINNESOTA FOR 2007

Property Type	Stolen Value	Recovered Value
Currency/Notes	$11,850,605	$403,536
Jewelry/Metals	9,278,480	602,023
Clothing/Furs	5,709,415	2,617,181
Locally Stolen Autos	43,017,592	25,544,892
Office Equipment	6,846,834	323,371
TV/Radio/Stereo	8,201,134	550,379
Firearms	912,333	93,025
Household Items	1,099,635	70,327
Consumer Items	2,659,703	271,484
Livestock	4,436,356	228,115
Miscellaneous	43,351,173	7,207,744
TOTAL	**$137,363,260**	**$37,912,077**

Stolen Values are based on the "fair market value" at the time of the theft. Recovered Values are determined by "fair market value" at the time of the recovery less any damage or depreciation.

TABLE 9
MINNESOTA PROPERTY INFORMATION BY PROPERTY TYPE
FOR STOLEN/RECOVERED VALUES IN 2007*

Property Type	Stolen Value	********Recovered Value********		Total Recovered
		Within Jurisdiction	Outside Jurisdiction	
Passenger Vehicles/Trucks	$36,421,765	$10,801,362	$13,302,503	$24,103,865
Bicycles	1,437,293	173,301	11,229	184,530
Camera Equipment	1,174,644	58,409	26,762	85,171
Clothing	5,104,014	1,034,284	1,569,999	2,604,283
Consumer Items	2,635,818	250,837	17,856	268,693
Furs	401,131	2,000	108	2,108
Guns	873,786	65,434	25,839	91,273
Household Appliances	999,737	48,655	17,234	65,889
Snowmobiles/ATVs	1,638,061	335,611	168,005	503,616
Jewelry/Precious Metals	8,556,308	437,491	152,093	589,584
Cattle	4,360,332	58,685	159,394	218,079
Swine	4,341	0	0	0
Musical Instruments	337,856	29,430	29,102	58,532
Sheep	9,334	60	0	60
Office Equipment	5,966,369	234,615	64,714	299,329
Personal Accessories	2,021,428	301,546	72,414	373,960
Motorcycles/Mini Bikes	999,167	159,017	106,684	265,701
Radio/TV/Sound Equipment	7,623,742	446,136	79,471	525,607
Sports Equipment	2,672,007	138,788	84,419	223,207
Currency/Negotiable Bonds	11,004,298	323,324	45,441	368,765
Other Motor Vehicles	2,850,263	312,932	290,778	603,710
Viewing Equipment	429,984	44,413	150	44,563
Auto Parts/Equipment	2,508,036	95,224	68,160	163,384
Equipment/Tools/Measurin	13,988,400	433,061	833,000	1,266,061
All Other	16,332,335	1,905,241	2,829,928	4,735,169
Livestock-Other	57,419	9,876	100	9,976
TOTAL	**$130,407,868**	**$17,699,732**	**$19,955,383**	**$37,655,115**

Stolen Values are based on the "fair market value" at the time of the theft. Recovered Values are determined by "fair market value" at the time of the recovery less any damage or depreciation.

** Values do not include the stolen and recovered values of Minneapolis PD.*

FIGURE 22
AVERAGE DOLLAR LOSS PER PROPERTY OFFENSE
IN MINNESOTA FOR 2006 – 2007

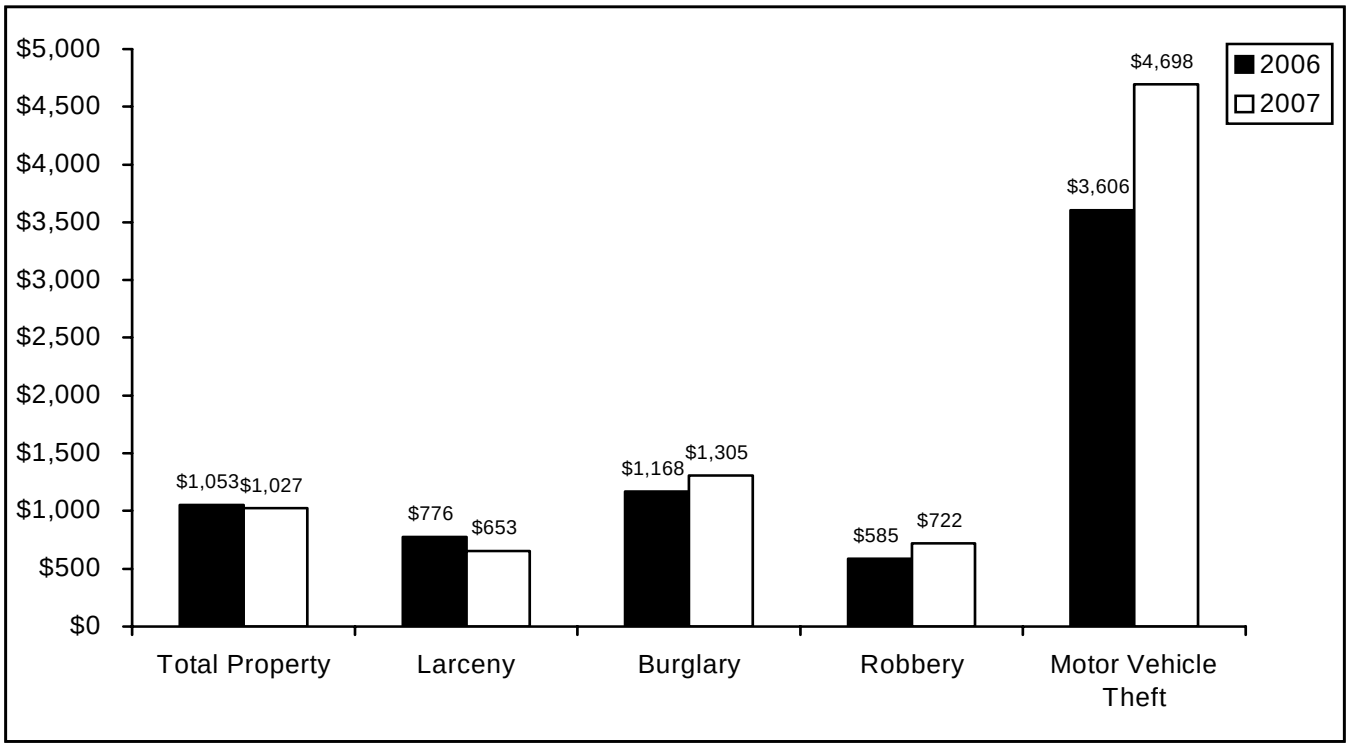

FIGURE 23
PERCENTAGE OF DOLLARS LOST TO SERIOUS CRIME FOR 2007

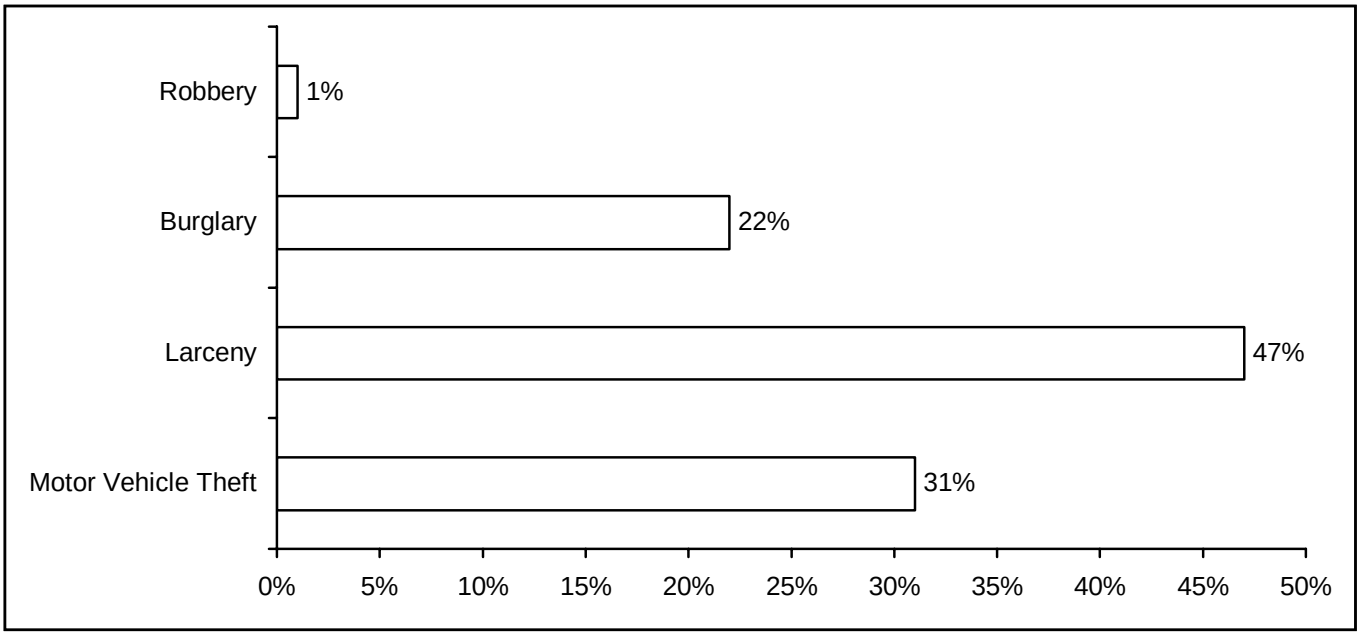

ADDITIONAL STATEWIDE OFFENSE INFORMATION

In addition to the aforementioned crime index information and property crime values, there are additional sources of offense information included as a part of Minnesota Offense Information.

Table 10 contains statewide summary information for total Part I and Part II offenses for 2007. The first column lists offenses according to crime category, as described in the Crime Information section of this publication. The remaining columns give the number of offenses, unfounded offenses, the crime rate, offenses cleared by arrest, and offenses cleared by arrest of a juvenile.

Table 11 encompasses 2007 statewide data relating to property loss. The first portion of the table refers to the various property types and the corresponding stolen and/or recovered value. The rest of the table lists the Part I offenses broken down into sub-categories and the value of the property stolen or recovered for each offense.

Table 12 provides summary information including the crime rate, population, crime index and percent cleared for urban-rural, the various State Judicial Districts, and the reporting agencies in Minnesota for 2007.

Table 13 depicts summary Minnesota Crime Index Information for the years 1936-2007 and also includes state population and crime rate.

TABLE 10
2007 STATEWIDE OFFENSE AND CLEARANCE INFORMATION

Offense	Offenses Known or Reported	Unfounded Number	Total Actual Offenses	Crime Rate	Cleared By Arrest	Cleared By Arrest Under 18	Percent Cleared
Part 1 Crimes							
Murder/Non-Negligent Man.	**120**	**9**	**111**	**2**	**85**	**5**	**77%**
Rape Total	**2,505**	**164**	**2,341**	**45**	**989**	**118**	**42%**
Forcible	2,351	155	2,196	42	936	113	43%
Attempted	154	9	145	3	53	5	37%
Robbery Total	**4,769**	**74**	**4,695**	91	**1,100**	**207**	**23%**
Firearm	1,550	22	1,528	30	325	53	21%
Knife/Cutting	309	8	301	6	84	12	28%
Other Weapon	680	11	669	13	181	27	27%
Strong Arm	2,230	33	2,197	43	510	115	23%
Aggravated Assault Total	**8,176**	**95**	**8,081**	156	**4,623**	**690**	**57%**
Gun	1,422	16	1,406	27	586	87	42%
Knife	1,729	29	1,700	33	1,027	209	60%
Other Weapon	2,319	28	2,291	2	1,448	221	63%
Hands, Feet, Etc.	2,706	22	2,684	52	1,562	173	58%
Burglary Total	**29,363**	**573**	**28,790**	557	**3,484**	**508**	**12%**
Forced Entry	17,144	264	16,880	327	2,124	302	13%
Unlawful Entry - No Force	9,701	248	9,453	183	1,104	184	12%
Attempted Forcible Entry	2,518	61	2,457	48	256	22	10%
Larceny Total	**113,314**	**2,098**	**111,216**	2,152	**26,599**	**6,141**	**24%**
Auto Theft Total	**12,996**	**817**	**12,179**	236	**2,075**	**283**	**17%**
Autos	10,202	693	9,509	184	1,665	225	18%
Trucks/Buses	1,167	70	1,097	21	172	22	16%
Other Vehicles	1,627	54	1,573	30	238	36	15%
Arson	**867**	**9**	**858**	**17**	**166**	**53**	**19%**
Part 1 Total w/o Arson	**171,243**	**3,830**	**167,413**	**3,240**	**38,955**	**7,952**	**23%**
Part 1 Total w/Arson	**172,110**	**3,839**	**168,271**	**3,257**	**39,121**	**8,005**	**23%**
Part 2 Crimes							
Other Assaults*	38,583	988	37,595	728	24,191	4,003	64%
Forgery/Counterfeiting	6,528	130	6,398	124	2,206	68	34%
Fraud	21,171	672	20,499	397	7,611	105	37%
Embezzlement	57	1	56	1	34	4	61%
Stolen Property	1,518	28	1,490	29	1,182	239	79%
Vandalism	52,785	461	52,324	1,013	8,309	1,225	16%
Weapons	3,475	166	3,309	64	2,314	444	70%
Prostitution	805	7	798	15	672	4	84%
Other Sex Offenses	4,421	365	4,056	78	2,023	283	50%
Narcotics	17,586	56	17,530	339	14,934	2,051	85%
Gambling	25	-	25	0	11	2	44%
Family/Children	7,529	852	6,677	129	2,363	21	35%
D.U.I.	33,277	41	33,236	643	32,733	514	98%
Liquor Laws	15,032	61	14,971	290	14,480	2,913	97%
Disorderly Conduct	34,583	928	33,655	651	22,813	2,756	68%
Vagrancy	274	2	272	5	262	3	96%
Other (Except Traffic)	47,431	1,029	46,402	898	38,135	5,268	82%
Part 2 Total*	**285,080**	**5,787**	**279,293**	**5,405**	**174,273**	**19,903**	**62%**
Grand Total	**457,190**	**9,626**	**447,564**	**8,662**	**213,394**	**27,908**	**48%**

**St. Paul PD only reports Part 2 Crime totals for the "Other Assaults" category.*

TABLE 11
2007 STATEWIDE PROPERTY INFORMATION

Property Type	Number of Offenses	Stolen Value	Recovered Value
Currency/Notes		$ 11,850,605	$ 403,536
Jewelry/Metals		$ 9,278,480	$ 602,023
Clothing/Furs		$ 5,709,415	$ 2,617,181
Locally Stolen Autos		$ 43,017,592	$ 25,544,892
Office Equipment		$ 6,846,834	$ 323,371
TV/Radio/Stereo		$ 8,201,134	$ 550,379
Firearms		$ 912,333	$ 93,025
Household Items		$ 1,099,635	$ 70,327
Consumer Items		$ 2,659,703	$ 271,484
Livestock		$ 4,436,356	$ 228,115
Miscellaneous		$ 43,351,173	$ 7,207,744
Total		**$ 137,363,260**	**$ 37,912,077**

Murder	**Total**	**70**	**$ 113**
Forcible Rape	**Total**	**1,791**	**$ 8,476**
Robbery			
Highway		1,026	$ 346,697
Commercial House		133	$ 187,121
Gas/Service Station		75	$ 32,853
Convenience Store		79	$ 75,794
Residence		204	$ 293,947
Bank		57	$ 219,752
Miscellaneous		601	$ 414,301
	Total	**2,175**	**$ 1,570,465**
Burglary			
Residence/Night		4,295	$ 4,017,331
Residence/Day		4,378	$ 6,114,057
Residence/Unknown		5,351	$ 6,874,866
Non-Residence/Night		3,952	$ 5,871,003
Non-Residence/Day		703	$ 814,732
Non-Residence/Unknown		3,947	$ 5,840,532
	Total	**22,626**	**$ 29,532,521**
Larceny by Value			
Larceny Over $200		30,524	$ 60,016,677
Larceny $50-$200		25,989	$ 3,070,583
Larceny Under $50		41,479	$ 825,091
	Total	**97,992**	**$ 63,912,351**
Auto Theft	**Total**	**9,003**	**$ 42,300,588**
GRAND TOTAL		**133,657**	**$ 137,324,514**
Larceny by Category			
Pocket Picking		74	$ 7,244
Purse Snatching		115	$ 34,412
Cargo Thefts		30	$ 16,735
Shoplifting		14,814	$ 3,312,445
From Autos		22,246	$ 12,965,383
Auto Parts/Accessories		3,345	$ 1,390,912
Bicycles		4,604	$ 894,686
From Buildings		14,389	$ 15,228,333
Coin Machines		278	$ 49,595
Livestock		145	$ 102,950
All Other		37,973	$ 29,948,402
Total Larceny		**98,013**	**$ 63,951,097**

Autos-Stolen Locally-Recovered Locally	3,105
Autos-Stolen Locally-Recovered Not Locally	2,095
Total Stolen/Recovered	**5,200**
Autos-Stolen Not Locally-Recovered Locally	430

TABLE 12
MINNESOTA SUMMARY INFORMATION
CRIME RATE PER 100,000 INHABITANTS (AND PERCENT CLEARED) - 2007

Agency	Population	Part 1 Crime Rate	Part 2 Crime Rate	Combined Crime Rate	Percent Cleared
Statewide Total	**5,167,101**	**3,257**	**5,405**	**8,662**	**48%**
Urban(Police)	**3,663,695**	**3,892**	**5,646**	**9,110**	**46%**
Rural(Sheriffs)	**1,503,406**	**1,707**	**4,552**	**6,194**	**53%**
Judicial District 1	**716,598**	2,487	4,924	7,410	**52%**
Judicial District 2	**496,108**	4,442	2,366	6,808	**27%**
Judicial District 3	**458,811**	2,144	5,039	7,184	**58%**
Judicial District 4	**1,129,241**	4,744	6,605	11,349	**41%**
Judicial District 5	**282,893**	2,202	5,705	7,907	**53%**
Judicial District 6	**249,384**	3,468	5,581	9,049	**45%**
Judicial District 7	**465,675**	2,412	5,679	8,092	**59%**
Judicial District 8	**185,758**	1,836	3,772	5,608	**51%**
Judicial District 9	**314,711**	2,362	5,989	8,351	**58%**
Judicial District 10	**867,922**	3,229	5,440	8,669	**47%**
Aitkin County Total	**16,282**	**2,702**	**4,956**	**7,659**	**59**
Anoka County Total	**326,263**	**4,107**	**5,956**	**10,062**	**46**
Anoka Co. Sheriff	21,717	10,379	16,015	26,394	49
Anoka PD	17,726	4,891	5,811	10,702	29
Blaine	54,445	4,267	5,843	10,109	40
Centennial Lakes	11,275	1,659	4,772	6,430	58
Columbia Heights	18,231	6,472	8,019	14,492	44
Coon Rapids	62,834	5,102	6,385	11,487	51
Fridley	26,692	6,193	9,808	16,001	45
Lino Lakes	19,554	1,279	3,432	4,710	68
Spring Lake Park	6,744	5,635	10,276	15,910	27
East Bethel**	12,093	0	0	0	0
Ham Lake**	14,873	0	0	0	0
Andover**	29,944	0	0	0	0
Ramsey	22,222	3,321	4,685	8,006	48
Hilltop	765	14,771	22,222	36,993	49
St Francis	7,148	3,470	7,513	10,982	65
Becker County Total	**32,081**	**2,378**	**5,065**	**7,444**	**55**
Becker Co. Sheriff	24,114	1,410	3,293	4,703	56
Detroit Lakes	7,967	5,309	10,431	15,740	54
Beltrami County Total	**43,158**	**4,222**	**10,063**	**14,285**	**46**
Beltrami Co. Sheriff	29,013	2,092	6,587	8,679	43
Bemidji	13,385	8,883	17,572	26,455	47
Blackduck	760	3,421	10,526	13,947	62
Benton County Total	**27,839**	**1,484**	**4,458**	**5,941**	**57**
Benton Co. Sheriff	16,239	1,724	4,828	6,552	57
Sauk Rapids	11,600	1,147	3,940	5,086	57
Big Stone County Total	**5,518**	**1,305**	**3,316**	**4,621**	**44**
Big Stone Co. Sheriff	3,494	1,488	4,722	6,211	44
Ortonville	2,024	988	889	1,877	47
Blue Earth County Total	**58,418**	**4,117**	**10,291**	**14,408**	**48**
Blue Earth Co. Sheriff	16,969	1,432	5,781	7,213	69

TABLE 12
MINNESOTA SUMMARY INFORMATION
CRIME RATE PER 100,000 INHABITANTS (AND PERCENT CLEARED) - 2007

Agency	Population	Part 1 Crime Rate	Part 2 Crime Rate	Combined Crime Rate	Percent Cleared
Mankato	35,210	5,794	13,326	19,120	43
Mapleton	1,664	2,945	5,409	8,353	58
Eagle Lake	2,042	1,322	5,877	7,199	69
Lake Crystal	2,533	1,816	5,093	6,909	57
Brown County Total	**26,711**	**1,089**	**3,149**	**4,238**	**57**
Brown Co. Sheriff	7,351	177	979	1,156	32
New Ulm	13,710	1,853	5,354	7,206	59
Sleepy Eye	3,501	686	1,000	1,685	63
Springfield**	2,149	0	0	0	0
Carlton County Total	**34,253**	**2,587**	**6,312**	**8,898**	**54**
Carlton Co. Sheriff	20,132	1,406	3,651	5,057	39
Cloquet	11,553	4,614	11,157	15,771	63
Moose Lake	2,568	2,726	5,374	8,100	47
Carver County Total	**85,431**	**1,643**	**4,042**	**5,685**	**42**
Carver Co. Sheriff	62,458	1,681	4,144	5,825	32
Chaska	22,973	1,541	3,765	5,306	71
Cass County Total	**29,103**	**1,687**	**3,824**	**5,511**	**69**
Chippewa County Total	**11,822**	**1,379**	**2,055**	**3,434**	**50**
Chippewa Co. Sheriff**	6,421	0	0	0	0
Montevideo	5,421	3,018	4,499	7,517	50
Chisago County Total	**49,730**	**2,381**	**3,879**	**6,260**	**52**
Chisago Co. Sheriff	28,530	2,054	3,270	5,324	54
North Branch	10,302	2,864	4,766	7,630	44
Wyoming	3,846	2,366	3,588	5,954	63
Lakes Area PD	7,052	3,006	5,204	8,210	51
Clay County Total	**54,198**	**1,982**	**5,485**	**7,467**	**50**
Clay Co. Sheriff	16,414	701	2,626	3,326	45
Dilworth	3,475	2,331	4,288	6,619	53
Moorhead	34,309	2,559	6,975	9,534	51
Clearwater County Total	**8,533**	**2,438**	**7,782**	**10,219**	**63**
Cook County Total	**5,403**	**2,647**	**6,848**	**9,495**	**45**
Cottonwood County Total	**11,913**	**1,687**	**5,045**	**6,732**	**62**
Cottonwood Co. Sheriff	5,446	918	2,552	3,470	48
Mountain Lake	2,021	594	2,078	2,672	89
Windom	4,446	3,126	9,447	12,573	65
Crow Wing County Total	**60,317**	**2,465**	**5,605**	**8,071**	**60**
Crow Wing Co. Sheriff	36,856	1,240	1,663	2,903	55
Brainerd	13,775	4,283	14,113	18,396	62
Crosby	2,237	6,482	13,947	20,429	56
Baxter	7,449	3,963	6,873	10,834	65
Dakota County Total	**385,532**	**2,779**	**4,390**	**7,169**	**47**
Dakota Co. Sheriff	18,131	1,324	5,808	7,131	67
Burnsville	59,554	3,315	3,462	6,777	39
Farmington	17,859	1,977	3,847	5,823	55
Hastings	21,050	3,534	3,862	7,397	42
Mendota Heights	11,414	2,856	3,513	6,369	38
Rosemount	19,440	2,197	5,247	7,443	60
South St Paul	19,491	2,827	5,787	8,614	37

TABLE 12
MINNESOTA SUMMARY INFORMATION
CRIME RATE PER 100,000 INHABITANTS (AND PERCENT CLEARED) - 2007

Agency	Population	Part 1 Crime Rate	Part 2 Crime Rate	Combined Crime Rate	Percent Cleared
West St Paul	19,082	5,660	6,194	11,854	45
Eagan	64,090	2,451	3,533	5,984	48
Inver Grove Hgts	33,404	2,676	4,613	7,290	47
Apple Valley	50,189	3,148	6,432	9,580	49
Lakeville	51,828	1,881	2,979	4,860	52
Dodge County Total	**19,726**	**1,465**	**7,406**	**8,872**	**61**
Dodge Co. Sheriff	14,357	1,818	9,870	11,688	62
Kasson	5,369	522	820	1,341	40
Douglas County Total	**35,554**	**2,005**	**5,594**	**7,600**	**63**
Douglas Co. Sheriff	23,302	1,343	3,970	5,313	50
Alexandria	10,674	3,251	9,172	12,423	79
Osakis	1,578	3,359	5,387	8,745	40
Faribault County Total	**15,610**	**1,525**	**3,536**	**5,061**	**58**
Faribault Co. Sheriff	6,311	1,157	3,343	4,500	56
Blue Earth	3,475	2,935	5,410	8,345	58
Elmore	701	1,569	2,425	3,994	61
Wells	2,502	879	2,598	3,477	57
Winnebago	1,428	2,101	4,972	7,073	61
Se Faribault PD**	1,193	0	0	0	0
Fillmore County Total	**21,511**	**581**	**1,204**	**1,785**	**40**
Freeborn County Total	**32,159**	**1,688**	**4,117**	**5,806**	**64**
Freeborn Co. Sheriff	14,124	814	2,329	3,144	67
Albert Lea	18,035	2,373	5,517	7,890	64
Goodhue County Total	**45,115**	**2,946**	**5,233**	**8,179**	**54**
Goodhue Co. Sheriff	22,284	1,598	2,912	4,510	47
Cannon Falls	3,940	4,949	5,152	10,102	64
Red Wing	15,905	4,420	8,060	12,480	53
Zumbrota	2,986	2,512	7,602	10,114	70
Grant County Total	**6,155**	**1,251**	**5,069**	**6,320**	**43**
Hennepin County Total	**1,129,241**	**4,744**	**6,605**	**11,349**	**41**
Hennepin Co. Sheriff	7,747	2,427	14,948	17,374	60
Bloomington	81,706	4,112	5,739	9,851	58
Brooklyn Center	27,735	7,939	6,786	14,725	43
Brooklyn Park	69,008	4,972	8,599	13,571	48
Crystal	21,790	3,653	3,786	7,439	48
Deephaven-Woodland	4,211	594	2,042	2,636	32
Edina	45,872	2,498	1,884	4,382	49
So Lake Mtka	12,152	1,424	3,489	4,913	65
Golden Valley	20,137	3,526	4,807	8,333	51
Hopkins	16,937	3,052	5,184	8,236	45
Minneapolis	375,302	7,551	10,116	17,667	35
Minnetonka	50,379	2,106	3,120	5,226	51
Mound	9,479	2,342	4,832	7,174	50
New Hope	20,432	3,622	5,589	9,211	45
Orono	11,896	1,076	3,371	4,447	43
Osseo	2,568	740	4,322	5,062	91
Plymouth	70,167	2,024	2,665	4,689	40
Richfield	33,721	3,864	5,801	9,665	50

TABLE 12
MINNESOTA SUMMARY INFORMATION
CRIME RATE PER 100,000 INHABITANTS (AND PERCENT CLEARED) - 2007

Agency	Population	Part 1 Crime Rate	Part 2 Crime Rate	Combined Crime Rate	Percent Cleared
Robbinsdale	13,420	4,098	7,437	11,535	51
St Anthony	7,611	4,375	4,218	8,593	53
St Louis Park	43,585	3,680	5,516	9,196	34
Wayzata	3,967	3,958	5,924	9,882	58
Univ of Minn PD - Mpls.	(A)	0	0	0	43
Metro Airport PD	(A)	0	0	0	0
Eden Prairie	61,054	2,506	2,626	5,132	44
Maple Grove	60,155	2,663	3,840	6,503	43
Minnetrista	7,874	1,511	3,670	5,182	64
Champlin	23,458	2,426	4,335	6,761	35
Medina	4,775	2,450	4,461	6,911	61
Corcoran	5,721	1,189	2,500	3,688	48
Dayton	4,653	817	1,762	2,579	57
Rogers PD	6,082	1,595	3,979	5,574	92
West Hennepin	5,647	1,381	4,303	5,684	53
Three Rivers Park**	0	0	0	0	46
Houston County Total	**20,074**	**897**	**5,744**	**6,640**	**68**
Houston Co. Sheriff	9,089	1,001	7,702	8,703	71
Caledonia	2,959	1,994	10,172	12,166	61
Houston PD	1,008	1,389	9,821	11,210	74
La Crescent**	5,129	0	0	0	0
Spring Grove	1,290	155	0	155	50
Hokah	599	2,337	8,848	11,185	60
Hubbard County Total	**18,987**	**3,787**	**8,221**	**12,008**	**57**
Hubbard Co. Sheriff	15,519	2,623	6,173	8,796	51
Park Rapids	3,468	8,997	17,388	26,384	66
Isanti County Total	**37,916**	**2,142**	**3,547**	**5,689**	**40**
Isanti Co. Sheriff	30,670	1,826	3,212	5,037	38
Cambridge	7,246	3,478	4,968	8,446	46
Itasca County Total	**44,681**	**1,896**	**5,403**	**7,298**	**74**
Itasca Co. Sheriff	36,349	1,395	4,055	5,450	65
Grand Rapids	8,332	4,081	11,282	15,362	88
Jackson County Total	**11,257**	**1,146**	**3,571**	**4,717**	**56**
Jackson Co. Sheriff	6,071	544	2,207	2,751	67
Jackson PD	3,477	2,358	6,414	8,772	48
Lakefield	1,709	819	2,633	3,452	64
Kanabec County Total	**16,323**	**2,904**	**7,119**	**10,023**	**41**
Kanabec Co. Sheriff	12,851	2,202	6,863	9,065	33
Mora	3,472	5,501	8,065	13,566	59
Kandiyohi County Total	**41,474**	**2,515**	**4,289**	**6,804**	**56**
Kandiyohi Co. Sheriff	23,169	1,325	2,676	4,001	57
Willmar	18,305	4,021	6,332	10,352	55
Kittson County Total	**4,824**	**1,244**	**5,390**	**6,633**	**40**
Kittson Co. Sheriff	3,730	1,609	6,971	8,579	40
Hallock**	1,094	0	0	0	0
KoochichingCounty Total	**14,000**	**2,800**	**7,150**	**9,950**	**20**
Koochiching Co. Sheriff	7,626	2,426	4,996	7,422	20
International Falls	6,374	3,248	9,727	12,975	21

TABLE 12
MINNESOTA SUMMARY INFORMATION
CRIME RATE PER 100,000 INHABITANTS (AND PERCENT CLEARED) - 2007

Agency	Population	Part 1 Crime Rate	Part 2 Crime Rate	Combined Crime Rate	Percent Cleared
Lac Qui Parle County Total	**7,655**	**1,319**	**1,750**	**3,070**	**24**
Lac Qui Parle Co. Sheriff	4,532	1,103	1,611	2,714	23
Dawson	1,458	2,675	3,086	5,761	25
Madison	1,665	721	961	1,682	25
Lake County Total	**11,231**	**1,140**	**1,977**	**3,116**	**52**
Lake Co. Sheriff	5,679	1,409	1,462	2,870	34
Silver Bay **	1,995	0	0	0	0
Two Harbors	3,557	1,349	3,908	5,257	68
Lake of the Woods County Total	**4,451**	**2,471**	**4,471**	**6,942**	**42**
Le Sueur County Total	**25,705**	**1,280**	**2,684**	**3,964**	**68**
Le Sueur Co. Sheriff	18,323	813	1,343	2,156	74
Le Sueur PD	4,285	957	5,904	6,861	88
Montgomery	3,097	4,488	6,167	10,655	42
Lincoln County Total	**6,090**	**246**	**2,020**	**2,266**	**37**
Lyon County Total	**24,636**	**2,375**	**4,112**	**6,486**	**62**
Lyon Co. Sheriff	10,160	689	1,713	2,402	57
Marshall	12,373	4,162	6,781	10,943	63
Tracy**	2,103	0	0	0	0
McLeod County Total	**36,881**	**2,432**	**7,644**	**10,076**	**61**
McLeod Co. Sheriff	11,896	1,295	12,256	13,551	66
Glencoe	5,590	3,113	7,174	10,286	57
Hutchinson	13,814	3,221	4,466	7,688	54
Brownton	797	753	4,141	4,893	82
Lester Prairie	1,612	2,854	6,948	9,801	69
Silver Lake	789	2,028	8,492	10,520	65
Winsted	2,383	2,350	5,497	7,847	59
Mahnomen County Total	**5,147**	**505**	**1,962**	**2,467**	**53**
Marshall County Total	**10,032**	**199**	**758**	**957**	**60**
Martin County Total	**21,142**	**2,147**	**8,367**	**10,515**	**53**
Martin Co. Sheriff	10,567	322	2,205	2,527	70
Fairmont	10,575	3,972	14,525	18,496	51
Meeker County Total	**23,527**	**1,913**	**3,978**	**5,891**	**44**
Meeker Co. Sheriff	16,825	1,468	3,328	4,796	43
Litchfield	6,702	3,029	5,610	8,639	46
Mille Lacs County Total	**25,930**	**3,444**	**12,607**	**16,051**	**74**
Mille Lacs Co. Sheriff	18,231	2,430	15,106	17,536	86
Milaca	2,974	6,187	5,245	11,432	0
Princeton	4,725	5,630	7,598	13,228	53
Morrison County Total	**33,007**	**1,891**	**5,163**	**7,053**	**78**
Morrison Co. Sheriff	24,814	1,455	4,949	6,403	82
Little Falls	8,193	3,210	5,810	9,020	70
Mower County Total	**39,058**	**2,862**	**10,956**	**13,818**	**73**
Mower Co. Sheriff	15,432	1,419	6,940	8,359	73
Austin	23,626	3,805	13,578	17,383	73
Murray County Total	**8,911**	**898**	**1,998**	**2,895**	**29**
Murray Co. Sheriff	6,945	533	1,253	1,785	35
Slayton	1,966	2,187	4,629	6,816	24
Nicollet County Total	**31,054**	**2,071**	**6,618**	**8,688**	**56**

TABLE 12
MINNESOTA SUMMARY INFORMATION
CRIME RATE PER 100,000 INHABITANTS (AND PERCENT CLEARED) - 2007

Agency	Population	Part 1 Crime Rate	Part 2 Crime Rate	Combined Crime Rate	Percent Cleared
Nicollet Co. Sheriff	8,296	784	9,318	10,101	66
North Mankato	12,159	1,678	4,655	6,333	61
St Peter	10,599	3,529	6,755	10,284	46
Nobles County Total	**20,645**	**1,908**	**3,236**	**5,144**	**55**
Nobles Co. Sheriff	9,479	1,087	1,287	2,374	43
Worthington	11,166	2,606	4,890	7,496	59
Norman County Total	**7,050**	**950**	**2,142**	**3,092**	**57**
Olmsted County Total	**136,092**	**2,464**	**3,620**	**6,083**	**49**
Olmsted Co. Sheriff	40,507	1,279	2,195	3,473	52
Rochester	95,585	2,966	4,223	7,189	49
Ottertail County Total	**57,993**	**1,774**	**5,187**	**6,961**	**62**
Ottertail Co. Sheriff	44,179	1,277	3,737	5,014	53
Fergus Falls	13,814	3,366	9,823	13,190	73
Pennington County Total	**13,699**	**1,942**	**6,110**	**8,052**	**67**
Pennington Co. Sheriff	5,266	779	4,728	5,507	80
Thief River Falls	8,433	2,668	6,973	9,641	62
Pine County Total	**28,675**	**2,549**	**6,270**	**8,820**	**36**
Pipestone County Total	**9,484**	**654**	**2,942**	**3,596**	**38**
Polk County Total	**31,341**	**1,835**	**6,270**	**8,104**	**61**
Polk Co. Sheriff	15,573	1,657	5,779	7,436	57
Crookston	7,982	601	2,368	2,969	69
East Grand Forks	7,786	3,455	11,251	14,706	63
Pope County Total	**11,327**	**945**	**2,445**	**3,390**	**68**
Pope Co. Sheriff	8,746	949	1,864	2,813	63
Glenwood	2,581	930	4,417	5,347	77
Ramsey County Total	**496,108**	**4,442**	**2,366**	**6,808**	**27**
Ramsey Co. Sheriff	12,059	10,797	14,147	24,944	0
Arden Hills**	9,845	0	0	0	0
Falcon Heights	5,506	3,487	2,960	6,448	50
Lauderdale	2,230	2,960	5,022	7,982	63
Maplewood	35,319	7,328	5,983	13,310	44
Mounds View	12,187	3,701	6,367	10,068	37
New Brighton	20,877	3,219	3,363	6,581	39
North St Paul	11,431	4,182	4,680	8,862	38
Roseville	32,293	5,044	4,180	9,225	45
St Paul (B)	276,989	4,913	934	5,847	19
White Bear Lake	23,892	4,399	7,073	11,472	39
Little Canada	9,607	10	31	42	0
Shoreview**	27,034	0	0	0	0
Vadnais Heights	12,670	0	16	16	0
North Oaks **	4,169	0	0	0	0
Red Lake County Total	**4,346**	**299**	**4,004**	**4,303**	**91**
Redwood County Total	**16,129**	**2,226**	**5,568**	**7,793**	**53**
Redwood Co. Sheriff	10,822	1,035	3,096	4,130	48
Redwood Falls	5,307	4,654	10,609	15,263	55
Renville County Total	**16,876**	**1,795**	**3,348**	**5,143**	**52**
Renville Co. Sheriff	14,355	1,240	2,334	3,574	50
Olivia	2,521	4,958	9,123	14,082	56

TABLE 12
MINNESOTA SUMMARY INFORMATION
CRIME RATE PER 100,000 INHABITANTS (AND PERCENT CLEARED) - 2007

Agency	Population	Part 1 Crime Rate	Part 2 Crime Rate	Combined Crime Rate	Percent Cleared
RiceCounty Total	**62,010**	**2,901**	**6,060**	**8,961**	**44**
Rice Co. Sheriff	21,020	1,432	3,525	4,957	41
Faribault PD	22,194	4,204	9,196	13,400	45
Northfield	18,796	3,006	5,193	8,199	43
Rock County Total	**9,584**	**1,471**	**1,836**	**3,308**	**82**
Roseau County Total	**16,605**	**1,620**	**4,107**	**5,727**	**66**
Roseau Co. Sheriff	12,062	1,086	3,059	4,145	65
Roseau PD	2,833	2,506	4,730	7,236	65
Warroad	1,710	3,918	10,468	14,386	71
St Louis County Total	**198,497**	**3,774**	**5,624**	**9,398**	**43**
St Louis Co. Sheriff	52,291	1,681	4,163	5,844	47
Aurora**	1,763	0	0	0	0
Babbitt	1,627	492	1,045	1,537	0
Biwabik	951	526	1,472	1,998	95
Chisholm	4,732	3,614	4,121	7,735	19
Duluth	85,463	5,498	6,527	12,025	37
Ely	3,657	2,762	6,481	9,243	46
Eveleth	3,682	4,613	8,630	13,243	50
Gilbert	1,784	1,906	5,045	6,951	51
Hibbing	16,619	957	2,527	3,484	77
Hoyt Lakes**	2,012	0	0	0	0
Mountain Iron**	2,965	0	0	0	0
Proctor	2,798	4,789	8,256	13,045	47
Virginia	8,724	8,035	11,577	19,613	60
Floodwood	506	1,581	8,103	9,684	63
Hermantown	8,920	3,744	5,751	9,496	32
Univ. of Minn - Duluth	(A)	0	0	0	67
Scott County Total	**122,636**	**2,524**	**7,248**	**9,772**	**61**
Scott Co. Sheriff	25,907	784	12,105	12,888	89
Belle Plaine	4,576	2,710	11,167	13,877	66
Jordan	5,154	1,804	5,200	7,004	79
New Prague	6,482	3,440	7,667	11,108	43
Shakopee	31,442	3,060	5,757	8,816	53
Savage	26,759	3,472	5,591	9,062	44
Prior Lake	22,316	2,514	5,247	7,761	48
Sherburne County Total	**76,054**	**2,816**	**5,287**	**8,103**	**55**
Sherburne Co. Sheriff	41,825	1,956	4,191	6,147	49
Big Lake	8,863	4,265	8,688	12,953	72
Elk River	21,472	4,392	6,562	10,954	51
Becker PD	3,894	77	2,286	2,363	99
Sibley County Total	**15,298**	**333**	**961**	**1,294**	**58**
Stearns County Total	**160,696**	**3,125**	**5,262**	**8,387**	**52**
Stearns Co. Sheriff	50,350	1,067	2,302	3,368	51
Cold Spring	3,670	2,507	5,913	8,420	58
Melrose	3,166	1,042	1,390	2,432	44
Paynesville	2,258	3,809	10,186	13,995	69
St Cloud	66,232	4,838	7,625	12,462	50
Sauk Centre	3,941	3,908	6,470	10,378	44

TABLE 12
MINNESOTA SUMMARY INFORMATION
CRIME RATE PER 100,000 INHABITANTS (AND PERCENT CLEARED) - 2007

Agency	Population	Part 1 Crime Rate	Part 2 Crime Rate	Combined Crime Rate	Percent Cleared
Waite Park	6,878	7,648	7,095	14,743	65
Richmond	1,263	158	0	158	0
Belgrade**	723	0	0	0	0
Kimball	692	1,301	5,780	7,081	67
St Joseph	5,473	1,608	6,834	8,441	71
Sartell	12,753	2,094	4,117	6,210	36
Albany	2,020	347	297	644	54
Avon	1,277	1,253	5,325	6,578	71
Steele County Total	**35,994**	**2,559**	**4,384**	**6,943**	**54**
Steele Co. Sheriff	9,725	1,686	2,889	4,576	49
Owatonna	24,294	2,997	5,092	8,088	56
Blooming Prairie	1,975	1,468	3,038	4,506	46
Stevens County Total	**9,892**	**2,143**	**5,135**	**7,279**	**55**
Stevens Co. Sheriff	4,767	587	2,391	2,979	71
Morris	5,125	3,083	6,380	9,463	54
Univ. of Minn - Morris PD	(A)	0	0	0	35
Swift County Total	**11,400**	**1,895**	**3,368**	**5,263**	**55**
Swift Co. Sheriff	5,301	1,245	1,415	2,660	54
Appleton	2,889	2,215	4,638	6,854	48
Benson	3,210	2,679	5,452	8,131	59
Todd County Total	**25,272**	**1,990**	**5,366**	**7,356**	**61**
Todd Co. Sheriff	19,166	1,404	4,618	6,021	53
Long Prairie	2,964	4,352	6,478	10,830	61
Staples	3,142	3,342	8,880	12,222	84
Traverse County Total	**3,835**	**1,434**	**3,651**	**5,085**	**44**
TraverseCo. Sheriff	1,702	999	2,938	3,937	49
Browns Valley	635	1,575	3,780	5,354	47
Wheaton	1,498	1,869	4,406	6,275	39
Wabasha County Total	**23,123**	**1,111**	**2,776**	**3,888**	**60**
Wabasha Co. Sheriff	11,918	151	1,091	1,242	60
Lake City	5,317	2,445	4,345	6,790	50
Plainview**	3,318	0	0	0	0
Wabasha PD	2,570	4,241	10,934	15,175	70
Wadena County Total	**13,105**	**1,526**	**6,311**	**7,837**	**73**
Wadena Co. Sheriff	8,971	1,037	3,946	4,983	70
Wadena PD	4,134	2,588	11,442	14,030	76
Waseca County Total	**19,459**	**2,138**	**6,696**	**8,834**	**77**
Waseca Co. Sheriff	6,622	1,238	6,448	7,686	82
Janesville	2,162	1,341	3,978	5,319	77
New Richland	1,167	2,485	10,540	13,025	86
Waseca PD	9,508	2,903	7,015	9,918	73
Washington County Total	**221,519**	**2,895**	**5,826**	**8,720**	**46**
Washington Co. Sheriff	57,114	2,000	6,163	8,163	44
Bayport	3,271	1,345	5,503	6,848	73
Forest Lake	17,469	3,297	4,322	7,619	45
Newport	3,678	4,785	9,788	14,573	59
St Paul Park	5,228	3,252	14,920	18,171	58
Stillwater	17,494	2,515	6,334	8,849	56

TABLE 12
MINNESOTA SUMMARY INFORMATION
CRIME RATE PER 100,000 INHABITANTS (AND PERCENT CLEARED) - 2007

Agency	Population	Part 1 Crime Rate	Part 2 Crime Rate	Combined Crime Rate	Percent Cleared
Cottage Grove	32,771	2,554	6,426	8,981	47
Oakdale	27,572	4,856	5,767	10,623	34
Woodbury	52,830	2,760	3,822	6,581	44
Oak Park Heights	4,092	5,621	11,901	17,522	52
Watonwan County Total	**11,309**	**2,043**	**5,058**	**7,101**	**63**
Watonwan Co. Sheriff	6,842	1,491	3,055	4,545	58
St James	4,467	2,888	8,126	11,014	65
Wilkin County Total	**6,847**	**1,723**	**6,470**	**8,193**	**64**
Wilkin	3,451	1,362	3,796	5,158	54
Breckenridge	3,396	2,091	9,187	11,278	68
Winona County Total	**49,605**	**1,689**	**4,913**	**6,602**	**61**
Winona Co. Sheriff	14,434	818	3,325	4,143	67
St Charles	3,550	1,070	5,944	7,014	68
Winona PD	26,765	2,283	5,694	7,977	58
Goodview	3,361	2,112	6,010	8,123	64
Lewiston	1,495	0	1,338	1,338	100
Wright County Total	**111,442**	**2,576**	**4,147**	**6,723**	**50**
Wright Co. Sheriff	95,047	2,390	3,714	6,104	51
Buffalo	13,379	3,610	6,697	10,307	44
Annandale	3,016	3,846	6,466	10,312	66
Yellow Medicine County Total	**11,585**	**1,001**	**1,899**	**2,900**	**54**
Yellow Medicine Co. Sheriff	8,577	991	1,504	2,495	57
Granite Falls	3,008	1,031	3,025	4,056	51

*Estimated 2006 population, F.B.I. Crime statistics include all Larceny offenses regardless of value.
** No data submitted
(A) Population not calculated.
(B) Agency not contributing Part 2 Offenses; Other Assaults category only is recorded.

TABLE 13
MINNESOTA CRIME INDEX SUMMARY
1936-2007

Year	Population	Crime Index Total	Murder	Rape	Robbery	Aggravated Assault	Burglary	Larceny	Motor Vehicle Theft	Arson	Crime Rate per 100,000
1936	2,563,953	16,753	38	101	788	274	4,778	7,203	3,571		654.6
1937	2,723,798	17,065	35	73	661	180	4,000	8,843	3,273		666.0
1938	2,746,633	19,312	33	127	648	175	4,203	10,984	3,142		702.2
1939	2,769,468	20,139	54	156	649	207	4,665	11,582	2,826		728.2
1940	2,792,300	19,514	35	208	416	210	4,967	11,473	2,205		701.0
1941	2,792,300	18,939	46	237	313	191	4,497	11,445	2,210		680.2
1942	2,792,300	16,444	36	163	271	187	3,665	10,387	1,735		591.2
1943	2,615,554	13,886	38	174	194	126	3,112	8,595	1,647		521.8
1944	2,564,052	13,096	33	138	174	142	3,052	7,986	1,571		498.8
1945	2,556,050	14,903	30	124	284	150	3,333	8,703	2,279		567.8
1946	2,574,628	17,074	36	152	337	195	3,866	10,228	2,260		649.7
1947	2,663,891	17,088	25	158	420	191	3,861	10,189	2,244		631.1
1948	2,716,567	19,216	39	177	469	172	4,514	12,030	1,815		700.4
1949	2,693,651	19,166	23	148	495	158	4,399	11,946	1,997		700.8
1950	2,665,321	19,416	30	199	448	130	4,491	12,245	1,873		719.2
1951	2,869,686	20,931	30	148	418	103	4,708	13,291	2,233		714.8
1952	2,822,386	23,290	23	171	496	152	5,514	14,582	2,352		800.6
1953	2,872,211	26,074	34	222	618	206	6,472	15,698	2,824		895.7
1954	3,138,872	28,582	23	182	764	235	7,532	17,277	2,569		993.5
1955	3,190,641	27,517	28	185	580	197	7,164	16,622	2,741		938.6
1956	3,248,196	34,539	31	181	648	162	8,098	21,972	3,447		1181.6
1957	3,307,232	34,271	43	210	635	171	8,224	21,667	3,321		1168.6
1958	3,369,066	39,012	30	127	703	229	9,504	24,827	3,592		1184.8
1959	3,419,316	39,135	38	78	644	257	9,185	25,021	3,912		1163.8
1960	3,413,964	47,200	40	76	945	329	11,732	29,515	4,563		1400.4
1961	3,458,000	49,348	36	96	932	381	12,489	30,721	4,693		1443.8
1962	3,493,000	52,640	34	124	1,030	475	12,479	33,523	4,975		1574.5
1963	3,407,000	58,196	46	86	1,176	596	13,238	37,916	5,138		1697.3
1964	3,529,000	69,773	51	144	1,295	1,165	18,634	42,171	6,313		2077.0
1965	3,565,000	70,665	56	169	1,433	1,400	18,730	41,756	7,121		2073.6
1966	3,585,000	79,612	77	252	1,758	1,577	20,815	46,367	8,766		2301.5
1967	3,625,000	92,589	65	298	2,410	1,986	25,251	52,154	10,425		2654.0
1968	3,647,000	107,840	80	389	2,965	1,697	29,225	60,746	12,738		3001.0
1969	3,647,000	114,182	76	419	3,024	1,765	29,060	65,605	14,233		3178.4
1970	3,739,327	124,005	75	365	3,422	1,963	30,766	74,243	13,171		3319.6
1971	3,780,797	135,920	89	466	2,987	2,435	33,827	82,881	13,235		3596.4
1972	3,799,660	130,527	94	570	3,290	2,851	36,063	74,529	13,130		3440.0
1973	3,892,140	137,617	97	577	3,454	2,785	39,581	78,026	13,097		3576.4
1974	3,865,004	152,193	113	687	4,071	3,221	43,322	86,248	14,531		3921.7
1975	3,892,819	168,537	124	724	4,068	3,186	46,218	99,295	14,922		4328.0
1976	3,907,310	170,319	94	724	3,178	3,470	44,137	105,018	13,698		4358.5
1977	3,952,492	166,612	102	770	3,404	3,402	44,748	100,604	13,582		4213.2
1978	3,959,729	164,593	81	795	3,407	3,298	43,477	100,624	12,911		4157.4
1979	4,003,327	177,929	98	870	3,752	4,245	45,053	110,571	13,340		4444.9

TABLE 13
MINNESOTA CRIME INDEX SUMMARY
1936-2007

Year	Population	Crime Index Total	Murder	Rape	Robbery	Aggravated Assault	Burglary	Larceny	Motor Vehicle Theft	Arson	Crime Rate per 100,000
1980	4,057,669	195,992	104	942	4,022	4,169	50,507	122,728	12,008	1,512	4803.2
1981	4,077,148	194,933	83	1,055	4,268	3,938	52,231	121,652	10,305	1,401	4781.1
1982	4,086,180	185,319	95	938	4,190	3,844	48,899	116,425	9,819	1,109	4535.2
1983	4,130,589	168,265	66	932	3,299	3,625	44,585	106,106	8,674	978	4073.6
1984	4,142,071	160,864	74	1,049	2,962	4,719	41,221	101,166	8,594	1,079	3883.6
1985	4,161,580	174,909	85	1,243	3,603	5,832	42,727	109,299	11,008	1,112	4202.9
1986	4,193,000	185,719	100	1,348	4,303	6,270	42,484	117,769	12,168	1,277	4429.2
1987	4,214,000	198,084	110	1,445	4,351	6,244	45,563	126,255	12,850	1,266	4701.0
1988	4,246,000	187,000	123	1,333	4,079	6,952	39,154	119,520	14,603	1,236	4404.0
1989	4,306,000	191,989	108	1,357	4,129	6,946	39,021	122,640	16,536	1,252	4458.6
1990	4,353,000	199,345	123	1,640	4,091	6,863	39,272	130,618	15,489	1,249	4579.4
1991	4,375,099	203,107	122	1,791	4,356	7,840	38,419	132,777	16,302	1,500	4642.3
1992	4,432,000	207,047	141	2,900	4,897	7,790	39,754	134,233	15,863	1,469	4671.0
1993	4,480,000	199,691	145	2,713	5,085	7,923	37,951	128,964	15,408	1,502	4457.3
1994	4,567,000	199,362	148	2,762	5,370	8,124	36,111	130,839	14,321	1,687	4365.4
1995	4,567,000	206,710	183	2,571	5,689	7,876	36,305	136,881	15,625	1,580	4526.2
1996	4,610,000	210,246	168	2,353	5,387	7,931	35,667	139,131	17,983	1,626	4560.5
1997	4,658,000	207,970	128	2,441	5,373	7,875	35,228	137,685	17,843	1,397	4464.7
1998	4,686,000	192,924	120	2,365*	4,370	8,000*	32,505	128,757	15,373	1,434	4117.0
1999	4,725,000	171,376	129	2,238	3,902	6,983	27,455	116,356	13,142	1,171	3627.0
2000	4,776,000	173,498	138	2,241	3,737	7,819	26,178	118,661	13,529	1,195	3632.7
2001	4,919,479	176,317	111	2,201	3,740	6,968	25,028	122,254	14,838	1,177	3584.1
2002	4,972,294	177,543	115	2,258	3,929	7,076	27,898	121,342	13,771	1,154	3570.6
2003	5,019,720	172,666	121	2,387	3,921	7,198	27,647	116,430	13,654	1,308	3439.8
2004	5,059,375	169,575	110	2,373	4,049	7,396	27,754	113,433	13,410	1,050	3351.7
2005	5,100,958	173,960	125	2,442	4,714	8,255	29,564	113,307	14,249	1,304	3410.3
2006	5,132,799	172,793	120	2,562	5,390	8,655	29,496	112,516	12,961	1,093	3366.4
2007	5,167,101	168,271	111	2,341	4,695	8,081	28,790	111,216	12,179	858	3256.6

MINNESOTA ARREST INFORMATION

GENERAL ARREST INFORMATION

Arrest information for Minnesota in 2006 is presented with a state total concerning age, sex, and race factors. Data has also been tabulated for the specific kinds of narcotic arrests and the individuals involved.

The total number of arrests involving criminal offenses in the state in 2007 was 213,350 with 156,532 males and 56,818 females arrested. There are also significant factors to consider when arrest data is evaluated:

- There can be multiple persons arrested for the same offense.
- An arrest of one or more persons can be reported for an offense that occurred during a previous reporting period.

As a result of the above factors, arrests in most cases will outnumber offenses.

In reporting the arrests of a juvenile, the FBI's instructions state that:

> "The UCR Program considers a juvenile to be an individual under 18 years of age regardless of the state definition. An agency must score a juvenile arrest when the cirrcumstances are such that if the individual were an adult, an arrest would have been counted." *

Juveniles (persons under 18 years) constitute 21% (44,615) of all arrests during 2007 and account for 32% (10,895) of the Part I arrests:
7 percent of Murder, 18 percent of Rape, 25 percent of Robbery, 16 percent of Aggravated Assault, 44 percent of the Arson, 25 percent of the Vehicle Theft, 30 percent of the Burglary, and 36 percent of the Larceny arrests.

* Uniform Crime Reporting Handbook, U.S. Dept. of Justice, F.B.I., Washington, DC, 2004, pg. 101.

TABLE 14
TOTAL ARRESTS BY AGE AND SEX IN MINNESOTA FOR 2007

Offense		Under 10	10-12	13-14	15	16	17	Total Under 18	18	19	20	21	22	23	24	25-29	30-34	35-39	40-44	45-49	50-54	55-59	60-64	65 & Over	GRAND TOTAL
Murder/Non-	M	0	1	0	0	4	1	6	6	6	8	8	0	3	11	22	11	5	2	4	0	0	0	2	94
Negligent	F	0	0	0	0	0	1	1	0	0	0	2	0	1	0	3	3	0	0	1	0	0	0	0	11
Manslaughter	T	0	1	0	0	4	2	7	6	6	8	10	0	4	11	25	14	5	2	5	0	0	0	2	105
Negligent	M	0	0	0	0	0	0	0	0	0	1	0	0	0	0	1	0	0	0	0	0	0	0	0	2
Manslaughter	F	0	0	0	0	0	0	0	0	0	0	0	0	0	0	0	0	1	0	0	0	0	0	0	1
	T	0	0	0	0	0	0	0	0	0	1	0	0	0	0	1	0	1	0	0	0	0	0	0	3
Rape	M	0	14	30	20	24	38	126	49	39	42	26	26	18	21	102	61	62	45	38	17	10	5	7	694
	F	1	0	3	0	1	2	7	1	0	0	0	1	0	1	5	5	2	2	1	0	0	0	0	25
	T	1	14	33	20	25	40	133	50	39	42	26	27	18	22	107	66	64	47	39	17	10	5	7	719
Robbery	M	0	6	57	62	62	101	288	127	114	63	64	54	41	31	134	49	59	44	26	14	5	0	1	1114
	F	0	1	3	6	10	8	28	4	19	6	5	9	5	5	21	17	5	5	4	0	1	0	0	134
	T	0	7	60	68	72	109	316	131	133	69	69	63	46	36	155	66	64	49	30	14	6	0	1	1248
Aggravated	M	4	38	134	115	113	136	540	168	161	146	155	145	142	144	585	327	263	265	216	110	57	15	19	3458
Assault	F	0	9	39	31	33	39	151	34	37	30	31	30	40	21	130	85	76	82	59	23	11	3	2	845
	T	4	47	173	146	146	175	691	202	198	176	186	175	182	165	715	412	339	347	275	133	68	18	21	4303
Burglary	M	5	44	211	208	199	286	953	300	234	181	151	114	99	76	319	179	193	195	121	49	9	6	1	3180
	F	1	4	29	17	20	19	90	16	18	15	13	13	13	12	45	25	34	18	9	8	2	0	0	331
	T	6	48	240	225	219	305	1043	316	252	196	164	127	112	88	364	204	227	213	130	57	11	6	1	3511
Larceny	M	36	338	1030	887	1015	1067	4373	851	758	523	456	406	327	279	1077	768	851	793	665	383	159	66	101	12836
	F	11	233	870	785	1000	936	3835	655	472	350	255	253	198	218	860	662	608	531	401	221	130	47	60	9756
	T	47	571	1900	1672	2015	2003	8208	1506	1230	873	711	659	525	497	1937	1430	1459	1324	1066	604	289	113	161	22592
Motor Vehicle	M	1	3	73	90	98	104	369	119	85	86	62	57	59	49	218	115	103	69	45	20	2	3	2	1463
Theft	F	0	1	13	10	22	13	59	12	14	9	10	14	7	11	41	27	21	18	5	1	0	0	1	250
	T	1	4	86	100	120	117	428	131	99	95	72	71	66	60	259	142	124	87	50	21	2	3	3	1713
Arson	M	4	12	24	8	3	4	55	12	14	5	6	0	3	1	7	2	5	2	2	2	2	3	0	121
	F	2	0	9	1	2	0	14	1	2	2	0	1	2	1	5	2	2	3	1	0	0	0	0	36
	T	6	12	33	9	5	4	69	13	16	7	6	1	5	2	12	4	7	5	3	2	2	3	0	157
Part 1 Total	**M**	50	456	1559	1390	1518	1737	6710	1632	1411	1055	928	802	692	612	2465	1512	1541	1415	1117	595	244	98	133	22962
	F	15	248	966	850	1088	1018	4185	723	562	412	316	321	266	269	1110	826	749	659	481	253	144	50	63	11389
	T	65	704	2525	2240	2606	2755	10895	2355	1973	1467	1244	1123	958	881	3575	2338	2290	2074	1598	848	388	148	196	34351
Other Assault	M	33	330	809	546	552	502	2772	472	501	547	593	604	589	560	2244	1592	1492	1343	1067	559	218	105	93	15351
	F	3	81	368	268	252	184	1156	182	149	136	153	149	123	131	514	359	320	304	246	107	35	17	17	4098
	T	36	411	1177	814	804	686	3928	654	650	683	746	753	712	691	2758	1951	1812	1647	1313	666	253	122	110	19449
Fogery/	M	0	1	2	12	18	31	64	44	51	47	46	55	45	52	195	121	121	94	67	43	24	8	2	1079
Counterfeiting	F	0	0	3	2	8	18	31	33	40	47	57	38	37	42	157	138	141	86	52	23	9	1	0	932
	T	0	1	5	14	26	49	95	77	91	94	103	93	82	94	352	259	262	180	119	66	33	9	2	2011
Fraud	M	1	0	11	20	35	45	112	86	91	81	67	79	78	72	306	287	269	168	161	98	26	27	10	2018
	F	1	1	6	4	19	34	65	57	56	71	54	46	53	59	282	245	187	159	97	44	18	9	8	1510
	T	2	1	17	24	54	79	177	143	147	152	121	125	131	131	588	532	456	327	258	142	44	36	18	3528
Embezzlement	M	0	0	0	0	1	1	2	3	2	0	1	0	0	0	0	2	0	0	0	0	0	0	0	10
	F	0	0	0	0	1	1	2	0	0	0	1	0	1	0	2	1	2	1	1	2	0	1	0	14
	T	0	0	0	0	2	2	4	3	2	0	2	0	1	0	2	3	2	1	1	2	0	1	0	24
Stolen Property	M	1	16	89	86	97	111	400	112	117	85	77	42	73	44	218	124	125	107	71	32	9	6	2	1644
	F	0	13	19	14	18	26	90	17	31	13	23	22	19	15	51	41	38	22	17	4	1	0	0	404
	T	1	29	108	100	115	137	490	129	148	98	100	64	92	59	269	165	163	129	88	36	10	6	2	2048
Vandalism	M	15	162	477	365	385	319	1723	291	227	175	182	171	137	99	385	200	136	113	90	53	17	12	7	4018
	F	3	21	88	44	56	64	276	39	32	34	25	27	21	22	71	49	57	48	25	14	10	2	1	753
	T	18	183	565	409	441	383	1999	330	259	209	207	198	158	121	456	249	193	161	115	67	27	14	8	4771
Weapons	M	5	42	147	112	118	140	564	185	162	122	113	88	75	61	258	130	97	76	66	41	17	7	14	2076
	F	0	0	22	9	11	10	52	11	10	7	9	3	4	5	20	13	4	8	5	2	0	0	0	153
	T	5	42	169	121	129	150	616	196	172	129	122	91	79	66	278	143	101	84	71	43	17	7	14	2229

TABLE 14
TOTAL ARRESTS BY AGE AND SEX IN MINNESOTA FOR 2007

Offense		Under 10	10-12	13-14	15	16	17	Total Under 18	18	19	20	21	22	23	24	25-29	30-34	35-39	40-44	45-49	50-54	55-59	60-64	65 & Over	GRAND TOTAL
Prostitution	M	2	0	0	0	1	4	7	14	15	10	23	16	12	11	59	56	62	55	49	33	24	5	4	455
	F	1	0	1	4	0	6	12	14	20	20	27	18	12	27	129	88	127	73	72	18	5	2	0	664
	T	3	0	1	4	1	10	19	28	35	30	50	34	24	38	188	144	189	128	121	51	29	7	4	1119
Other Sex Offenses	M	2	39	97	52	44	44	278	41	45	42	49	37	47	38	214	175	143	137	119	62	37	26	28	1518
	F	0	5	9	2	3	3	22	0	2	1	3	2	3	1	5	4	4	7	2	3	2	1	0	62
	T	2	44	106	54	47	47	300	41	47	43	52	39	50	39	219	179	147	144	121	65	39	27	28	1580
Narcotics	M	8	31	287	385	672	943	2326	1256	1187	1008	917	789	743	679	2378	1315	952	784	646	354	113	47	23	15517
	F	2	4	73	98	132	199	508	227	225	225	153	141	145	119	531	352	324	310	190	87	17	10	4	3568
	T	10	35	360	483	804	1142	2834	1483	1412	1233	1070	930	888	798	2909	1667	1276	1094	836	441	130	57	27	19085
Gambling	M	0	0	0	3	0	1	4	1	1	0	2	0	0	0	0	1	0	1	0	1	0	0	0	11
	F	0	0	0	0	0	0	0	0	0	0	0	0	0	0	0	0	0	0	1	0	0	0	0	1
	T	0	0	0	3	0	1	4	1	1	0	2	0	0	0	0	1	0	1	1	1	0	0	0	12
Family/Childre	M	0	0	1	0	2	4	7	24	30	19	25	26	25	23	85	71	79	68	43	18	6	0	2	551
	F	0	0	1	1	1	7	10	8	5	7	13	12	12	11	52	43	43	25	14	6	4	4	1	270
	T	0	0	2	1	3	11	17	32	35	26	38	38	37	34	137	114	122	93	57	24	10	4	3	821
DUI	M	0	0	5	14	123	328	470	751	952	1018	1385	1364	1272	1213	4584	2821	2260	2002	1836	1177	751	311	269	24436
	F	0	0	0	6	69	121	196	237	331	290	513	451	464	359	1442	788	807	833	675	357	155	72	53	8023
	T	0	0	5	20	192	449	666	988	1283	1308	1898	1815	1736	1572	6026	3609	3067	2835	2511	1534	906	383	322	32459
Liquor Laws	M	13	19	269	618	1240	2028	4187	3858	4412	3750	249	202	140	113	504	389	439	500	546	386	155	91	41	19962
	F	3	10	318	559	920	1302	3112	2122	1949	1498	94	69	66	43	365	228	247	249	138	95	41	22	8	10346
	T	16	29	587	1177	2160	3330	7299	5980	6361	5248	343	271	206	156	869	617	686	749	684	481	196	113	49	30308
Disorderly	M	16	287	925	617	697	661	3203	487	377	369	658	571	491	409	1441	703	703	689	628	314	177	73	58	11351
	F	6	99	448	271	298	222	1344	158	112	95	152	131	106	84	357	222	191	232	146	80	32	11	7	3460
	T	22	386	1373	888	995	883	4547	645	489	464	810	702	597	493	1798	925	894	921	774	394	209	84	65	14811
Vagrancy	M	1	0	0	2	0	1	4	9	4	7	8	14	2	3	18	17	58	59	69	46	21	7	6	352
	F	1	0	0	0	0	0	1	0	2	2	2	2	1	1	1	7	4	10	8	2	2	0	0	45
	T	2	0	0	2	0	1	5	9	6	9	10	16	3	4	19	24	62	69	77	48	23	7	6	397
Other (except Traffic)	M	48	95	642	795	1177	1269	4026	1195	1498	1466	1545	1330	1150	1082	4413	2805	2858	2574	2293	1183	589	244	157	30408
	F	9	36	280	351	415	462	1553	266	361	360	334	329	298	322	1215	861	931	842	590	308	139	47	40	8796
	T	57	131	922	1146	1592	1731	5579	1461	1859	1826	1879	1659	1448	1404	5628	3666	3789	3416	2883	1491	728	291	197	39204
Part 2 Total	**M**	145	1022	3761	3627	5162	6432	20149	8829	9672	8746	5940	5388	4879	4459	17302	10809	9794	8770	7751	4400	2184	969	716	130757
	F	29	270	1636	1633	2203	2659	8430	3371	3325	2806	1613	1440	1365	1241	5194	3439	3427	3209	2279	1152	470	199	139	43099
	T	174	1292	5397	5260	7365	9091	28579	12200	12997	11552	7553	6828	6244	5700	22496	14248	13221	11979	10030	5552	2654	1168	855	173856
Curfew/ Loitering (Juv.)	M	8	75	360	355	538	530	1866	0	0	0	0	0	0	0	0	0	0	0	0	0	0	0	0	1866
	F	4	19	174	196	264	268	925	0	0	0	0	0	0	0	0	0	0	0	0	0	0	0	0	925
	T	12	94	534	551	802	798	2791	0	0	0	0	0	0	0	0	0	0	0	0	0	0	0	0	2791
Runaways (Juv.)	M	2	39	256	221	256	172	946	1	0	0	0	0	0	0	0	0	0	0	0	0	0	0	0	947
	F	2	61	351	341	405	244	1404	1	0	0	0	0	0	0	0	0	0	0	0	0	0	0	0	1405
	T	4	100	607	562	661	416	2350	2	0	0	0	0	0	0	0	0	0	0	0	0	0	0	0	2352
Grand Total	**M**	205	1592	5936	5593	7474	8871	29671	10462	11083	9801	6868	6190	5571	5071	19767	12321	11335	10185	8868	4995	2428	1067	849	156532
	F	50	598	3127	3020	3960	4189	14944	4095	3887	3218	1929	1761	1631	1510	6304	4265	4176	3868	2760	1405	614	249	202	56818
	T	255	2190	9063	8613	11434	13060	44615	14557	14970	13019	8797	7951	7202	6581	26071	16586	15511	14053	11628	6400	3042	1316	1051	213350

FIGURE 24
NUMBER OF ARRESTS BY AGE FOR 2007

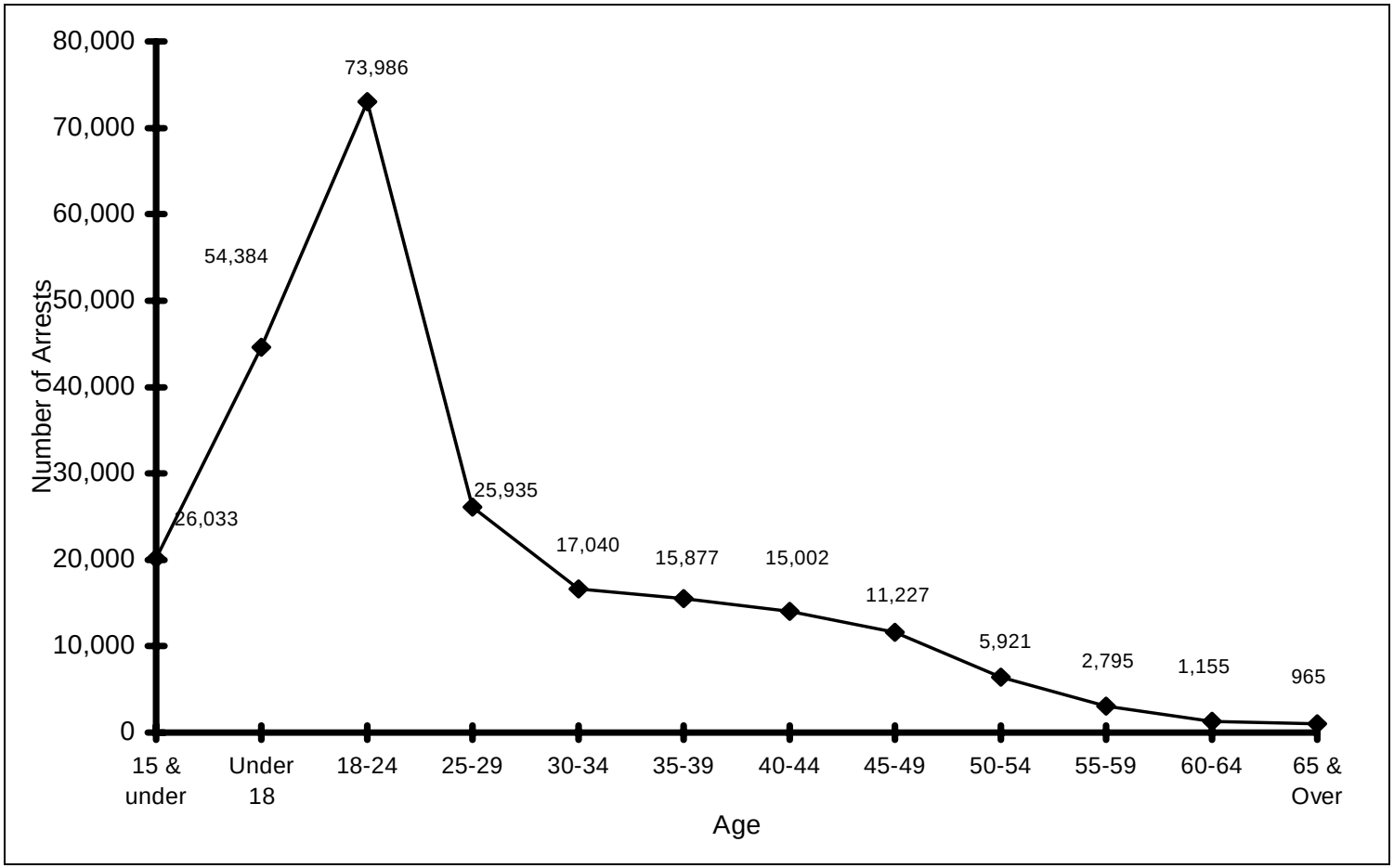

FIGURE 25
PERCENTAGE OF PERSONS ARRESTED
BY AGE GROUP, 2003 - 2007

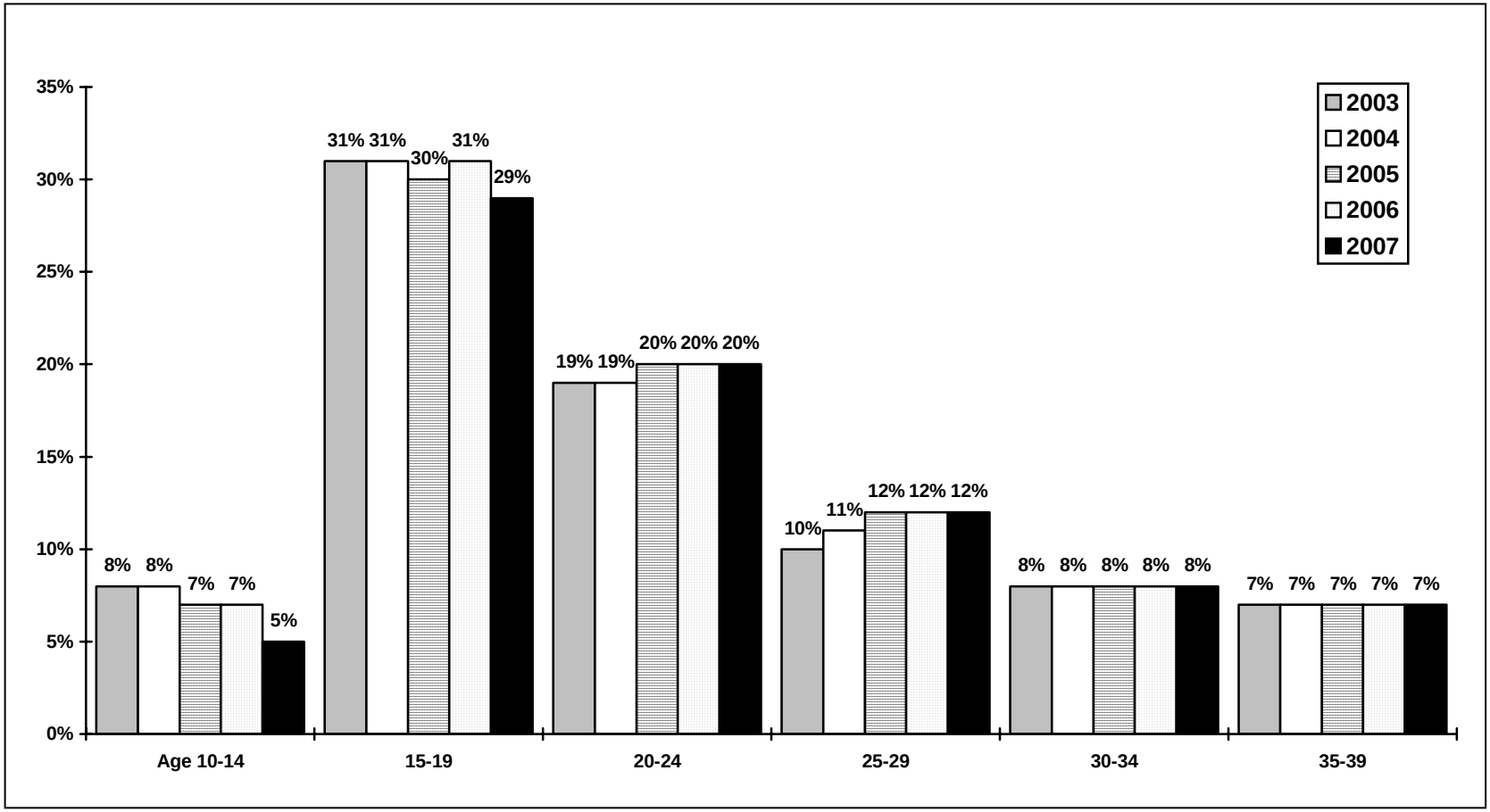

TABLE 15
OFFENSE AND RACE OF PERSONS ARRESTED FOR 2007

	JUVENILE				ADULT				Juv & Adult	ETHNICITY	
Offenses	White	African American	Indian/ Alaskan	Asian	White	African American	Indian/ Alaskan	Asian	Grand Total	Hispanic	Not Hispanic
Murder/Non-Negligent	4	3	-	-	44	47	3	4	105	10	95
Negligent Manslaughter	-	-	-	-	3	-	-	-	3	-	3
Rape	94	34	2	3	394	149	21	22	719	95	624
Robbery	61	240	11	4	268	597	35	32	1,248	107	1,141
Aggravated Assault	379	255	36	21	1,852	1,384	249	127	4,303	399	3,904
Burglary	719	277	43	4	1,691	618	117	42	3,511	262	3,249
Larceny	5,338	2,297	248	325	9,456	3,840	609	479	22,592	2,360	20,232
Motor Vehicle Theft	230	130	28	40	611	522	76	76	1,713	112	1,601
Arson	46	20	1	2	73	14	1	-	157	11	146
Part 1 Total	**6,871**	**3,256**	**369**	**399**	**14,392**	**7,171**	**1,111**	**782**	**34,351**	**3,356**	**30,995**
									-		
Other Assault	2,301	1,352	181	94	9,838	4,473	877	333	19,449	1,726	17,723
Forgery/Counterfeiting	64	28	2	1	1,175	638	41	62	2,011	218	1,793
Fraud	116	51	2	8	2,374	780	85	112	3,528	348	3,180
Embezzlement	3	-	-	1	15	4	1	-	24	2	22
Stolen Property	282	177	7	24	919	538	51	50	2,048	189	1,859
Vandalism	1,448	420	98	33	1,894	686	139	53	4,771	342	4,429
Weapons	295	278	27	16	708	768	47	90	2,229	178	2,051
Prostitution	7	11	1	-	432	529	99	40	1,119	47	1,072
Other Sex Offenses	228	66	1	5	882	293	55	50	1,580	144	1,436
Narcotics	2,152	543	78	61	10,645	4,901	369	336	19,085	1,274	17,811
Gambling	-	4	-	-	6	2	-	-	12	-	12
Family/Children	12	3	2	-	490	246	21	47	821	76	745
D.U.I.	632	15	7	12	28,549	1,925	685	634	32,459	2,216	30,243
Liquor Laws	6,415	383	349	152	19,605	2,038	1,058	308	30,308	1,134	29,174
Disorderly	2,290	1,967	188	102	6,939	2,608	583	134	14,811	1,078	13,733
Vagrancy	-	5	-	-	108	238	42	4	397	10	387
Other (ExceptTraffic)	3,652	1,497	301	129	19,746	10,654	2,390	835	39,204	3,009	36,195
Part 2 Total	**19,897**	**6,800**	**1,244**	**638**	**104,325**	**31,321**	**6,543**	**3,088**	**173,856**	**11,991**	**161,865**
									-		
Curfew/Loitering	719	1,817	197	58	-	-	-	-	2,791	129	2,662
Runaways	1,191	949	85	125	2	-	-	-	2,352	234	2,118
									-		
Grand Total	**28,678**	**12,822**	**1,895**	**1,220**	**118,719**	**38,492**	**7,654**	**3,870**	**213,350**	**15,710**	**197,640**

TABLE 16
ARRESTS BY AGENCY - 2007

	GRAND TOTAL	TOTAL PART 1	TOTAL PART 2	TOTAL OTHER*	Juvenile Part 1	Juvenile Part 2	Juvenile Other*	Juvenile Total	Adult Part 1	Adult Part 2	Adult Total
Statewide Total	**213,350**	**34,351**	**173,856**	**5,143**	**10,895**	**28,579**	**5,141**	**44,615**	**23,456**	**145,277**	**168735*** **
Aitkin County Total	**449**	**58**	**391**	**-**	**5**	**28**	**-**	**33**	**53**	**363**	**416**
Anoka County Total	**11,527**	**2,514**	**9,011**	**2**	**865**	**1,986**	**2**	**2,853**	**1,649**	**7,025**	**8,674**
Anoka Co. Sheriff	1,885	257	1,627	**1**	105	303	1	409	152	1,324	1,476
Anoka PD	624	100	524	-	32	103	-	135	68	421	489
Blaine	2,104	649	1,455	-	240	337	-	577	409	1,118	1,527
Centennial Lakes	489	37	451	1	9	71	1	81	28	380	408
Columbia Heights	1,252	293	959	-	79	230	-	309	214	729	943
Coon Rapids	2,022	598	1,424	-	230	340	-	570	368	1,084	1,452
Fridley	1,226	370	856	-	79	140	-	219	291	716	1,007
Lino Lakes	415	45	370	-	18	66	-	84	27	304	331
Spring Lake Park	326	19	307	-	4	60	-	64	15	247	262
East Bethel	1	-	1	-	-	-	-	-	-	1	1
Ham Lake	1	1	-	-	-	-	-	-	1	-	1
Andover **	-	-	-	-	-	-	-	-	-	-	-
Ramsey	579	61	518	-	21	97	-	118	40	421	461
Hilltop	161	23	138	-	10	77	-	87	13	61	74
St Francis	442	61	381	-	38	162	-	200	23	219	242
Becker County Total	**1,143**	**154**	**989**	**-**	**48**	**159**	**-**	**207**	**106**	**830**	**936**
Becker Co. Sheriff	384	44	340	-	12	22	-	34	32	318	350
Detroit Lakes	759	110	649	-	36	137	-	173	74	512	586
Beltrami County Total	**3,416**	**516**	**2,900**	**-**	**137**	**435**	**-**	**572**	**379**	**2,465**	**2,844**
Beltrami Co. Sheriff	1,252	102	1,150	-	18	145	-	163	84	1,005	1,089
Bemidji	2,097	408	1,689	-	117	273	-	390	291	1,416	1,707
Blackduck	67	6	61	-	2	17	-	19	4	44	48
Benton County Total	**808**	**99**	**704**	**5**	**22**	**96**	**5**	**123**	**77**	**608**	**685**
Benton Co. Sheriff	491	52	434	5	8	57	5	70	44	377	421
Sauk Rapids	317	47	270	-	14	39	-	53	33	231	264
Big Stone County Total	**128**	**16**	**112**	**-**	**7**	**23**	**-**	30	**9**	**89**	**98**
Big Stone Co. Sheriff	109	11	98	-	3	21	-	24	8	77	85
Ortonville	19	5	14	-	4	2	-	6	1	12	13
Blue Earth County Total	**4,430**	**743**	**3,687**	**-**	**299**	**497**	**-**	**796**	**444**	**3,190**	**3,634**
Blue Earth Co. Sheriff	918	51	867	-	8	56	-	64	43	811	854
Mankato	3,220	662	2,558	-	271	377	-	648	391	2,181	2,572

** "Other" arrests include juvenile status offenses of Runaways and Curfew/Loitering.*
*** No data reported.*
**** 2 Adult "Other" Arrests added to Adult Grand total*

TABLE 16
ARRESTS BY AGENCY - 2007

	GRAND TOTAL	TOTAL PART 1	TOTAL PART 2	TOTAL OTHER*	Juvenile Part 1	Juvenile Part 2	Juvenile Other*	Juvenile Total	Adult Part 1	Adult Part 2	Adult Total
Eagle Lake	103	7	96	-	5	7	-	12	2	89	91
Lake Crystal	118	16	102	-	13	31	-	44	3	71	74
Brown County Total	**449**	**52**	**396**	**1**	**30**	**119**	**1**	**150**	**22**	**277**	**299**
Brown Co. Sheriff	17	2	15	-	-	1	-	1	2	14	16
New Ulm	400	47	352	**1**	30	115	1	146	17	237	254
Sleepy Eye	32	3	29	-	-	3	-	3	3	26	29
Springfield**	-	-	-	-	-	-	-	-	-	-	-
Carlton County Total	**786**	**153**	**620**	**13**	**38**	**110**	**13**	**161**	**115**	**510**	**625**
Carlton Co. Sheriff	339	53	280	6	19	32	6	57	34	248	282
Cloquet	416	95	314	7	18	74	7	99	77	240	317
Moose Lake	31	5	26	-	1	4	-	5	4	22	26
Carver County Total	**2,473**	**309**	**2,142**	**22**	**133**	**608**	**22**	**763**	**176**	**1,534**	**1,710**
Carver Co. Sheriff	1,307	139	1,147	21	55	241	21	317	84	906	990
Chaska	1,166	170	995	1	78	367	1	446	92	628	720
Cass County Total	**855**	**118**	**737**	-	**12**	**115**	-	**127**	**106**	**622**	**728**
Chippewa County Total	**244**	53	187	**4**	**27**	**46**	**4**	**77**	**26**	**141**	**167**
Chippewa Co. Sheriff **	-	-	-	-	-	-	-	-	-	-	-
Montevideo	244	53	187	**4**	27	46	4	77	26	141	167
Chisago County Total	**1,848**	**210**	**1,638**	**1**	**67**	**335**	-	**402**	**143**	**1,303**	**1,446**
Chisago Co. Sheriff	1,008	110	898	-	31	147	-	178	79	751	830
North Branch	441	50	391	**1**	18	115	-	133	32	276	308
Wyoming	126	5	121	-	-	10	-	10	5	111	116
Lakes Area PD	273	45	228	-	18	63	-	81	27	165	192
Clay County Total	**2,828**	**210**	**2,533**	**85**	**74**	**334**	**85**	**493**	**136**	**2,199**	**2,335**
Clay Co. Sheriff	360	30	328	2	7	46	2	55	23	282	305
Dilworth	111	16	95	-	5	4	-	9	11	91	102
Moorhead	2,357	164	2,110	**83**	62	284	83	429	102	1,826	1,928
Clearwater County Total	**373**	**21**	**345**	**7**	**9**	**97**	**7**	**113**	**12**	**248**	**260**
Cook County Total	**176**	**18**	**158**	-	**6**	**16**	-	**22**	**12**	**142**	**154**
Cottonwood County Total	**422**	**74**	**344**	**4**	**25**	**77**	**4**	**106**	**49**	**267**	**316**
Cottonwood Co. Sheriff	107	11	96	-	1	21	-	22	10	75	85
Mountain Lake	13	1	12	-	-	1	-	1	1	11	12
Windom	302	62	236	4	24	55	4	83	38	181	219
Crow Wing County Total	**2,255**	**322**	**1,933**	-	**113**	**385**	-	**498**	**209**	**1,548**	**1,757**
Crow Wing Co. Sheriff	233	36	197	-	5	7	-	12	31	190	221

** "Other" arrests include juvenile status offenses of Runaways and Curfew/Loitering.*
*** No data reported.*
**** 2 Adult "Other" Arrests added to Adult Grand total*

TABLE 16
ARRESTS BY AGENCY - 2007

	GRAND TOTAL	TOTAL PART 1	TOTAL PART 2	TOTAL OTHER*	Juvenile Part 1	Juvenile Part 2	Juvenile Other*	Juvenile Total	Adult Part 1	Adult Part 2	Adult Total
Brainerd	1,282	96	1,186	-	22	273	-	295	74	913	987
Crosby	250	32	218	-	14	29	-	43	18	189	207
Baxter	490	158	332	-	72	76	-	148	86	256	342
Dakota County Total	**12,706**	**2,522**	**10,025**	**159**	**869**	**2,321**	**159**	**3,349**	**1,653**	**7,704**	**9,357**
Dakota Co. Sheriff	786	44	737	5	13	95	5	113	31	642	673
Burnsville	1,911	654	1,244	**13**	257	245	13	515	397	999	1,396
Farmington	470	57	413	-	36	125	-	161	21	288	309
Hastings	691	144	547	-	55	199	-	254	89	348	437
Mendota Heights	132	19	112	1	13	14	1	28	6	98	104
Rosemount	795	67	719	9	24	176	9	209	43	543	586
South St Paul	702	78	602	22	28	190	22	240	50	412	462
West St Paul	1,153	451	701	1	109	86	1	196	342	615	957
Eagan	1,759	238	1,443	78	83	310	78	471	155	1,133	1,288
Inver Grove Heights	1,083	172	911	-	48	214	-	262	124	697	821
Apple Valley	1,829	336	1,463	**30**	114	387	30	531	222	1,076	1,298
Lakeville	1,395	262	1,133	-	89	280	-	369	173	853	1,026
Dodge County Total	**239**	**16**	**223**	**-**	**6**	**18**	**-**	24	**10**	**205**	**215**
Dodge Co. Sheriff	206	8	198	-	1	15	-	16	7	183	190
Kasson	33	8	25	-	5	3	-	8	3	22	25
Douglas County Total	**1,610**	**237**	**1,344**	**29**	**77**	**242**	**29**	**348**	**160**	**1,102**	**1,262**
Douglas Co. Sheriff	583	43	524	16	10	50	16	76	33	474	507
Alexandria	973	182	780	11	64	180	11	255	118	600	718
Osakis	54	12	40	2	3	12	2	17	9	28	37
Faribault County Total	**316**	**39**	**271**	**6**	**15**	**32**	**6**	**53**	**24**	**239**	**263**
Faribault Co. Sheriff	128	17	110	1	8	6	1	15	9	104	113
Blue Earth	89	10	76	3	4	10	3	17	6	66	72
Elmore	12	1	11	-	-	1	-	1	1	10	11
Wells	34	3	31	-	2	10	-	12	1	21	22
Winnebago	53	8	43	2	1	5	2	8	7	38	45
SE Faribault PD**	-	-	-	-	-	-	-	-	-	-	-
Fillmore County Total	**133**	**16**	**117**	**-**	**-**	**17**	**-**	**17**	**16**	**100**	**116**
Freeborn County Total	**1,641**	**195**	**1,342**	**105**	**56**	**253**	**104**	**413**	**139**	**1,089**	**1,228**
Freeborn Co. Sheriff	418	45	347	27	7	48	26	81	38	299	337
Albert Lea	1,223	150	995	78	49	205	78	332	101	790	891
Goodhue County Total	**2,015**	**259**	**1,756**	**-**	**103**	**440**	**-**	**543**	**156**	**1,316**	**1,472**

** "Other" arrests include juvenile status offenses of Runaways and Curfew/Loitering.*
*** No data reported.*
**** 2 Adult "Other" Arrests added to Adult Grand total*

TABLE 16
ARRESTS BY AGENCY - 2007

	GRAND TOTAL	TOTAL PART 1	TOTAL PART 2	TOTAL OTHER*	Juvenile Part 1	Juvenile Part 2	Juvenile Other*	Juvenile Total	Adult Part 1	Adult Part 2	Adult Total
Goodhue Co. Sheriff	574	61	513	-	27	92	-	119	34	421	455
Cannon Falls	227	24	203	-	-	30	-	30	24	173	197
Red Wing	1,069	159	910	-	69	274	-	343	90	636	726
Zumbrota	145	15	130	-	7	44	-	51	8	86	94
Grant County Total	**172**	**11**	**161**	**-**	**2**	**23**	**-**	25	**9**	**138**	**147**
Hennepin County Total	**60,880**	**9,918**	**46,916**	**4,047**	**3,188**	**8,147**	**4,045**	**15,380**	**6,730**	**38,769**	**45,500**
Hennepin Co. Sheriff	905	31	871	3	7	90	3	100	24	781	805
Bloomington	6,137	1,577	4,306	254	629	959	254	1,842	948	3,347	4,295
Brooklyn Center	2,072	905	1,006	161	395	192	161	748	510	814	1,324
Brooklyn Park	4,021	875	2,783	363	306	686	363	1,355	569	2,097	2,666
Crystal	774	216	502	56	71	90	56	217	145	412	557
Deephaven-Woodland	36	2	28	6	-	9	6	15	2	19	21
Edina	989	331	631	27	105	121	27	253	226	510	736
South Lake Minnetonka	280	31	247	2	3	32	2	37	28	215	243
Golden Valley	580	109	455	16	21	74	16	111	88	381	469
Hopkins	692	97	577	18	42	85	18	145	55	492	547
Minneapolis	30,002	3,249	24,178	2,575	718	3,081	2,575	6,374	2,531	21,097	23,628
Minnetonka	1,888	321	1,466	101	119	578	101	798	202	888	1,090
Mound	292	32	257	3	13	80	3	96	19	177	196
New Hope	992	133	809	50	68	334	50	452	65	475	540
Orono	208	18	190	-	-	9	-	9	18	181	199
Osseo	157	13	143	1	2	32	1	35	11	111	122
Plymouth	1,290	188	1,042	60	62	290	60	412	126	752	878
Richfield	1,469	360	1,037	73	93	259	71	423	267	778	1,046
Robbinsdale	805	73	692	40	16	55	40	111	57	637	694
St Anthony	364	109	254	1	31	51	1	83	78	203	281
St Louis Park	1,081	230	796	55	68	89	55	212	162	707	869
Wayzata	160	24	133	3	5	14	3	22	19	119	138
Univ of Minn PD - Mpls.	867	37	828	2	2	46	2	50	35	782	817
Metro Airport PD**	-	-	-	-	-	-	-	-	-	-	-
Eden Prairie	1,408	410	975	23	148	224	23	395	262	751	1,013
Maple Grove	1,274	260	910	104	117	264	104	485	143	646	789
Minnetrista	219	11	201	7	2	55	7	64	9	146	155
Champlin	642	69	536	37	28	148	37	213	41	388	429
Medina	185	20	165	-	4	11	-	15	16	154	170

** "Other" arrests include juvenile status offenses of Runaways and Curfew/Loitering.*
*** No data reported.*
**** 2 Adult "Other" Arrests added to Adult Grand total*

TABLE 16
ARRESTS BY AGENCY - 2007

	GRAND TOTAL	TOTAL PART 1	TOTAL PART 2	TOTAL OTHER*	Juvenile Part 1	Juvenile Part 2	Juvenile Other*	Juvenile Total	Adult Part 1	Adult Part 2	Adult Total
Corcoran	99	4	92	3	-	10	3	13	4	82	86
Dayton	89	3	86	-	-	9	-	9	3	77	80
West Hennepin	127	11	116	-	2	10	-	12	9	106	115
Three Rivers Park	516	104	412	-	75	95	-	170	29	317	346
Houston County Total	**580**	**40**	**540**	**-**	**10**	**57**	**-**	**67**	**30**	**483**	**513**
Houston Co. Sheriff	472	26	446	-	5	34	-	39	21	412	433
Caledonia	51	4	47	-	2	17	-	19	2	30	32
Houston PD	43	5	38	-	3	4	-	7	2	34	36
La Crescent **	-	-	-	-	-	-	-	-	-	-	-
Spring Grove **	-	-	-	-	-	-	-	-	-	-	-
Hokah	14	5	9	-	-	2	-	2	5	7	12
Hubbard County Total	**673**	**116**	**557**	**-**	**36**	**125**	**-**	**161**	**80**	**432**	**512**
Hubbard Co. Sheriff	325	54	271	-	15	39	-	54	39	232	271
Park Rapids	348	62	286	-	21	86	-	107	41	200	241
Isanti County Total	**408**	**76**	**332**	**-**	**28**	**49**	**-**	**77**	**48**	**283**	**331**
Isanti Co. Sheriff	213	35	178	-	8	12	-	20	27	166	193
Cambridge	195	41	154	-	20	37	-	57	21	117	138
Itasca County Total	**826**	**46**	**780**	**-**	**4**	**43**	**-**	**47**	**42**	**737**	**779**
Itasca Co. Sheriff	448	23	425	-	4	40	-	44	19	385	404
Grand Rapids	378	23	355	-	-	3	-	3	23	352	375
Jackson County Total	**344**	**25**	**311**	**8**	**3**	**31**	**8**	**42**	**22**	**280**	**302**
Jackson Co. Sheriff	153	6	145	2	-	8	2	10	6	137	143
Jackson PD	152	17	131	4	3	19	4	26	14	112	126
Lakefield	39	2	35	2	-	4	2	6	2	31	33
Kanabec County Total	**578**	**85**	**491**	**2**	**26**	**110**	**2**	**138**	**59**	**381**	**440**
Kanabec Co. Sheriff	293	26	266	1	2	26	1	29	24	240	264
Mora	285	59	225	1	24	84	1	109	35	141	176
Kandiyohi County Total	**1,715**	**283**	**1,432**	**-**	**115**	**240**	**-**	**355**	**168**	**1,192**	**1,360**
Kandiyohi Co. Sheriff	563	43	520	-	13	74	-	87	30	446	476
Willmar	1,152	240	912	-	102	166	-	268	138	746	884
Kittson County Total	**133**	**13**	**120**	**-**	**3**	**13**	**-**	**16**	**10**	**107**	**117**
Kittson Co. Sheriff	133	13	120	-	3	13	-	16	10	107	117
Hallock**	-	-	-	-	-	-	-	-	-	-	-
Koochiching County Total	**315**	**44**	**271**	**-**	**5**	**43**	**-**	**48**	**39**	**228**	**267**
Koochiching Co. Sheriff	120	19	101	-	3	15	-	18	16	86	102

** "Other" arrests include juvenile status offenses of Runaways and Curfew/Loitering.*
*** No data reported.*
**** 2 Adult "Other" Arrests added to Adult Grand total*

TABLE 16
ARRESTS BY AGENCY - 2007

	GRAND TOTAL	TOTAL PART 1	TOTAL PART 2	TOTAL OTHER*	Juvenile Part 1	Juvenile Part 2	Juvenile Other*	Juvenile Total	Adult Part 1	Adult Part 2	Adult Total
International Falls	195	25	170	-	2	28	-	30	23	142	165
Lac Qui Parle County Total	**44**	**3**	**41**	**-**	**1**	**2**	**-**	**3**	**2**	**39**	**41**
Lac Qui Parle Co. Sheriff	23	1	22	-	1	1	-	2	-	21	21
Dawson	16	1	15	-	-	1	-	1	1	14	15
Madison	5	**1**	4	-	-	-	-	-	1	4	5
Lake County Total	**168**	**14**	**154**	**-**	**6**	**15**	**-**	**21**	**8**	**139**	**147**
Lake Co. Sheriff	41	1	40	-	-	-	-	-	1	40	41
Silver Bay**	-	-	-	-	-	-	-	-	-	-	-
Two Harbors	127	13	114	-	6	15	-	21	7	99	106
Lake of Woods County Total	**118**	**10**	**108**	**-**	**2**	**5**	**-**	**7**	**8**	**103**	**111**
Le Sueur County Total	**688**	**83**	**605**	**-**	**29**	**125**	**-**	**154**	**54**	**480**	**534**
Le Sueur Co. Sheriff	352	56	296	-	17	40	-	57	39	256	295
Le Sueur PD	191	5	186	-	3	33	-	36	2	153	155
Montgomery	145	22	123	-	9	52	-	61	13	71	84
Lincoln County Total**	**7**	**-**	**7**	**-**	**-**	**-**	**-**	**-**	**-**	**7**	**7**
Lyon County Total	**1,261**	**243**	**1,014**	**3**	**74**	**153**	**3**	**230**	**169**	**861**	**1,031**
Lyon Co. Sheriff	181	18	163	-	1	21	-	22	17	142	159
Marshall	1,080	225	851	3	73	132	3	208	152	719	872
Tracy **	-	-	-	-	-	-	-	-	-	-	-
McLeod County Total	**1,518**	**204**	**1,313**	**1**	**75**	**234**	**1**	**310**	**129**	**1,079**	**1,208**
McLeod Co. Sheriff	443	32	411	-	3	44	-	47	29	367	396
Glencoe	256	33	223	-	13	66	-	79	20	157	177
Hutchinson	494	103	391	-	44	80	-	124	59	311	370
Brownton	35	5	30	-	4	7	-	11	1	23	24
Lester Prairie	123	18	104	**1**	8	26	1	35	10	78	88
Silver Lake	52	4	48	-	2	5	-	7	2	43	45
Winsted	115	9	106	-	1	6	-	7	8	100	108
Mahnomen County Total	**37**	**4**	**33**	**-**	**-**	**2**	**-**	**2**	**4**	**31**	**35**
Marshall County Total**	**-**	**-**	**-**	**-**	**-**	**-**	**-**	**-**	**-**	**-**	**-**
Martin County Total	**782**	**105**	**665**	12	**39**	**156**	**12**	**207**	**66**	**509**	**575**
Martin Co. Sheriff	145	6	138	1	-	29	1	30	6	109	115
Fairmont	637	99	527	11	39	127	11	177	60	400	460
Meeker County Total	**574**	**68**	**506**	**-**	**17**	**73**	**-**	**90**	**51**	**433**	**484**
Meeker Co. Sheriff	352	33	319	-	8	47	-	55	25	272	297
Litchfield	222	35	187	-	9	26	-	35	26	161	187

** "Other" arrests include juvenile status offenses of Runaways and Curfew/Loitering.*
*** No data reported.*
**** 2 Adult "Other" Arrests added to Adult Grand total*

TABLE 16
ARRESTS BY AGENCY - 2007

	GRAND TOTAL	TOTAL PART 1	TOTAL PART 2	TOTAL OTHER*	Juvenile Part 1	Juvenile Part 2	Juvenile Other*	Juvenile Total	Adult Part 1	Adult Part 2	Adult Total
Mille Lacs County Total	**1,668**	**114**	**1,554**	**-**	**36**	**174**	**-**	**210**	**78**	**1,380**	**1,458**
Mille Lacs Co. Sheriff	1,345	47	1,298	-	11	85	-	96	36	1,213	1,249
Milaca**	-	-	-	-	-	-	-	-	-	-	-
Princeton	323	67	256	-	25	89	-	114	42	167	209
Morrison County Total	**638**	**65**	**572**	**1**	**19**	**75**	**1**	**95**	**46**	**497**	**543**
Morrison Co. Sheriff	447	35	412	-	5	48	-	53	30	364	394
Little Falls	191	30	160	1	14	27	1	42	16	133	149
Mower County Total	**2,992**	**243**	**2,721**	**28**	**95**	**476**	**28**	**599**	**148**	**2,245**	**2,393**
Mower Co. Sheriff	798	38	758	2	5	82	2	89	33	676	709
Austin	2,194	205	1,963	26	90	394	26	510	115	1,569	1,584
Murray County Total**	**-**	**-**	**-**	**-**	**-**	**-**	**-**	**-**	**-**	**-**	**-**
Murray Co. Sheriff**	-	-	-	-	-	-	-	-	-	-	-
Slayton**	-	-	-	-	-	-	-	-	-	-	-
Nicollet County Total	**1,120**	**65**	**1,053**	**2**	**25**	**156**	**2**	183	**40**	**897**	**937**
Nicollet Co. Sheriff	422	12	409	1	3	18	1	**22**	9	391	400
North Mankato	149	3	146	-	-	14	-	14	3	132	135
St Peter	549	50	498	1	22	124	1	147	28	374	402
Nobles County Total	**614**	**115**	**499**	**-**	**44**	**69**	**-**	**113**	**71**	**430**	**501**
Nobles Co. Sheriff	97	14	83	-	8	5	-	13	6	78	84
Worthington	517	101	416	-	36	64	-	100	65	352	417
Norman County Total**	**1**	**1**	**-**	**-**	**-**	**-**	**-**	**-**	**1**	**-**	**1**
Olmsted County Total	**4,548**	**1,114**	**3,432**	**2**	**416**	**657**	**2**	**1,075**	**698**	**2,775**	**3,473**
Olmsted Co. Sheriff	856	118	738	-	27	120	-	147	91	618	709
Rochester	3,692	996	2,694	**2**	389	537	2	928	607	2,157	2,764
Ottertail County Total	**1,713**	**250**	**1,463**	**-**	**94**	**261**	**-**	**355**	**156**	**1,202**	**1,358**
Ottertail Co. Sheriff	908	110	798	-	40	102	-	142	70	696	766
Fergus Falls	805	140	665	-	54	159	-	213	86	506	592
Pennington County Total	**665**	**72**	**588**	**5**	**19**	**124**	**5**	**148**	**53**	**464**	**517**
Pennington Co. Sheriff	219	9	208	2	1	8	2	11	8	200	208
Thief River Falls	446	63	380	3	18	116	3	137	45	264	309
Pine County Total	**822**	**161**	**660**	**1**	**74**	**166**	**1**	**241**	**87**	**494**	**581**
Pipestone County Total	**165**	**9**	**156**	**-**	**1**	**23**	**-**	**24**	**8**	**133**	**141**
Polk County Total	**1,083**	**96**	**963**	24	**38**	**123**	**24**	**185**	**58**	**840**	**898**
Polk Co. Sheriff	389	38	341	10	12	50	10	72	26	291	317
Crookston**	176	**19**	**154**	3	5	13	3	21	14	141	155

** "Other" arrests include juvenile status offenses of Runaways and Curfew/Loitering.*
*** No data reported.*
**** 2 Adult "Other" Arrests added to Adult Grand total*

TABLE 16
ARRESTS BY AGENCY - 2007

	GRAND TOTAL	TOTAL PART 1	TOTAL PART 2	TOTAL OTHER*	Juvenile Part 1	Juvenile Part 2	Juvenile Other*	Juvenile Total	Adult Part 1	Adult Part 2	Adult Total
East Grand Forks	518	39	468	11	21	60	11	92	18	408	426
Pope County Total	**304**	**23**	**270**	**11**	**8**	**35**	**11**	**54**	**15**	**235**	**250**
Pope Co. Sheriff	189	16	163	10	7	33	10	50	9	130	139
Glenwood	115	7	107	1	1	2	1	4	6	105	111
Ramsey County Total	**19,234**	**4,631**	**14,418**	**185**	**982**	**969**	**185**	**2,136**	**3,649**	**13,449**	**17,098**
Ramsey Co. Sheriff	7	-	7	-	-	-	-	-	-	7	7
Arden Hills	-	-	-	-	-	-	-	-	-	-	-
Falcon Heights	95	27	68	-	5	11	-	16	22	57	79
Lauderdale	65	4	61	-	2	5	-	7	2	56	58
Maplewood	2,570	1,199	1,368	3	546	191	3	740	653	1,177	1,830
Mounds View	463	31	432	-	8	60	-	68	23	372	395
New Brighton	683	74	609	-	10	92	-	102	64	517	581
North St Paul	436	70	366	-	21	82	-	103	49	284	333
Roseville	1,480	661	819	-	267	123	-	390	394	696	1,090
St Paul	12,234	2,433	9,619	182	66	131	182	379	2,367	9,488	11,855
White Bear Lake	1,201	132	1,069	-	57	274	-	331	75	795	870
Little Canada**	-	-	-	-	-	-	-	-	-	-	-
Shoreview**	-	-	-	-	-	-	-	-	-	-	-
Vadnais Heights**	-	-	-	-	-	-	-	-	-	-	-
North Oaks**	-	-	-	-	-	-	-	-	-	-	-
Red Lake County Total	**170**	**2**	**168**	**-**	**-**	**7**	**-**	**7**	**2**	**161**	**163**
Redwood County Total	**584**	**73**	**511**	**-**	**20**	**109**	**-**	**129**	**53**	**402**	**455**
Redwood Co. Sheriff	227	16	211	-	2	31	-	33	14	180	194
Redwood Falls	357	57	300	-	18	78	-	96	39	222	261
Renville County Total	**330**	**55**	**275**	**-**	**12**	**39**	**-**	51	**43**	**236**	**279**
Renville Co. Sheriff	260	33	227	-	7	32	-	39	26	195	221
Olivia	70	22	48	-	5	7	-	12	17	41	58
Rice County Total	**2,004**	**271**	**1,733**	**-**	**107**	**399**	**-**	**506**	**164**	**1,334**	**1,498**
Rice Co. Sheriff	354	24	330	-	7	50	-	57	17	280	297
Faribault PD	1,085	192	893	-	72	220	-	292	120	673	793
Northfield	565	55	510	-	28	129	-	157	27	381	408
Rock County Total	**74**	**7**	**67**	**-**	**1**	**9**	**-**	**10**	**6**	**58**	**64**
Roseau County Total	**268**	**6**	**262**	**-**	**-**	**57**	**-**	**57**	**6**	**205**	**211**
Roseau Co. Sheriff	131	1	130	-	-	17	-	17	1	113	114
Roseau PD	51	4	47	-	-	16	-	16	4	31	35

** "Other" arrests include juvenile status offenses of Runaways and Curfew/Loitering.*
*** No data reported.*
**** 2 Adult "Other" Arrests added to Adult Grand total*

TABLE 16
ARRESTS BY AGENCY - 2007

	GRAND TOTAL	TOTAL PART 1	TOTAL PART 2	TOTAL OTHER*	Juvenile Part 1	Juvenile Part 2	Juvenile Other*	Juvenile Total	Adult Part 1	Adult Part 2	Adult Total
Warroad	86	1	85	-	-	24	-	24	1	61	62
St Louis County Total	**8,674**	**1,601**	**7,072**	**1**	**461**	**972**	**1**	**1,434**	**1,140**	**6,100**	**7,240**
St Louis Co. Sheriff	1,277	142	1,134	1	34	138	1	173	108	996	1,104
Aurora**	-	-	-	-	-	-	-	-	-	-	-
Babbitt**	-	-	-	-	-	-	-	-	-	-	-
Biwabik	3	-	3	-	-	-	-	-	-	3	3
Chisholm	60	3	57	-	-	14	-	14	3	43	46
Duluth	4,485	1,000	3,485	-	307	529	-	836	693	2,956	3,649
Ely	206	21	185	-	3	13	-	16	18	172	190
Eveleth	206	45	161	-	15	24	-	39	30	137	167
Gilbert	37	2	35	-	1	1	-	2	1	34	35
Hibbing	523	67	456	-	8	6	-	14	59	450	509
Hoyt Lakes**	-	-	-	-	-	-	-	-	-	-	-
Mountain Iron**	-	-	-	-	-	-	-	-	-	-	-
Proctor	132	10	122	-	5	35	-	40	5	87	92
Virginia	974	224	750	-	63	172	-	235	161	578	739
Floodwood	30	2	28	-	-	1	-	1	2	27	29
Hermantown	312	82	230	-	25	27	-	52	57	203	260
Univ. of Minn. - Duluth	429	3	426	-	-	12	-	12	3	414	417
Scott County Total	**7,029**	**478**	**6,551**	**-**	**138**	**849**	**-**	**987**	**340**	**5,702**	**6,042**
Scott Co. Sheriff	2,978	22	2,956	-	1	100	-	101	21	2,856	2,877
Belle Plaine	302	24	278	-	3	61	-	64	21	217	238
Jordan	123	9	114	-	3	39	-	42	6	75	81
New Prague	292	27	265	-	9	72	-	81	18	193	211
Shakopee	1,833	238	1,595	-	88	348	-	436	150	1,247	1,397
Savage	672	102	570	-	26	111	-	137	76	459	535
Prior Lake	829	56	773	-	8	118	-	126	48	655	703
Sherburne County Total	**2,556**	**337**	**2,151**	**68**	**129**	**470**	**68**	**667**	**208**	**1,681**	**1,889**
Sherburne Co. Sheriff	1,292	141	1,098	53	49	172	53	274	92	926	1,018
Big Lake	481	76	397	8	27	102	8	137	49	295	344
Elk River	682	118	558	6	53	183	6	242	65	375	440
Becker PD	101	2	98	1	-	13	1	14	2	85	87
Sibley County Total	**35**	**3**	**32**	**-**	**-**	**1**	**-**	1	**3**	**31**	**34**
Stearns County Total	**8,521**	**1,511**	**6,954**	56	**492**	**893**	**56**	**1,441**	**1,019**	**6,061**	**7,080**
Stearns Co. Sheriff	1,166	107	1,053	6	35	160	6	201	72	893	965

** "Other" arrests include juvenile status offenses of Runaways and Curfew/Loitering.*

*** No data reported.*

**** 2 Adult "Other" Arrests added to Adult Grand total*

TABLE 16
ARRESTS BY AGENCY - 2007

	GRAND TOTAL	TOTAL PART 1	TOTAL PART 2	TOTAL OTHER*	Juvenile Part 1	Juvenile Part 2	Juvenile Other*	Juvenile Total	Adult Part 1	Adult Part 2	Adult Total
Cold Spring	157	11	145	1	4	27	1	32	7	118	125
Melrose	37	2	35	-	-	1	-	1	2	34	36
Paynesville	98	8	90	-	3	9	-	12	5	81	86
St Cloud	5,636	1,050	4,549	37	338	580	37	955	712	3,969	4,681
Sauk Centre	160	34	126	-	7	17	-	24	27	109	136
Waite Park	579	259	311	9	93	36	9	138	166	275	441
Richmond**	-	-	-	-	-	-	-	-	-	-	-
Belgrade**	-	-	-	-	-	-	-	-	-	-	-
Kimball	38	8	30	-	3	10	-	13	5	20	25
St Joseph	308	5	303	-	1	7	-	8	4	296	300
Sartell	268	23	242	3	7	41	3	51	16	201	217
Albany	6	-	6	-	-	-	-	-	-	6	6
Avon	68	4	64	-	1	5	-	6	3	59	62
Steele County Total	**1,183**	**229**	**954**	**-**	**76**	**234**	**-**	**310**	**153**	**720**	**873**
Steele Co. Sheriff	174	16	158	-	4	27	-	31	12	131	143
Owatonna	969	212	757	-	72	195	-	267	140	562	702
Blooming Prairie	40	1	39	-	-	12	-	12	1	27	28
Stevens County Total	**348**	**31**	**317**	**-**	**2**	**38**	**-**	**40**	**29**	**279**	**308**
Stevens Co. Sheriff	83	3	80	-	2	11	-	13	1	69	70
Morris	201	28	173	-	-	27	-	27	28	146	174
Univ. of Minn. - Morris	64	-	64	-	-	-	-	-	-	64	64
Swift County Total	**346**	**60**	**286**	**-**	**31**	**84**	**-**	**115**	**29**	**202**	**231**
Swift Co. Sheriff	90	27	63	-	15	14	-	29	12	49	61
Appleton	68	15	53	-	8	19	-	27	7	34	41
Benson	188	18	170	-	8	51	-	59	10	119	129
Todd County Total	**724**	**72**	**652**	**-**	**21**	**147**	**-**	**168**	**51**	**505**	**556**
Todd Co. Sheriff	425	36	389	-	7	71	-	78	29	318	347
Long Prairie**	-	-	-	-	-	-	-	-	-	-	-
Staples	299	36	263	-	14	76	-	90	22	187	209
Traverse County Total	**56**	**9**	**47**	**-**	**3**	**6**	**-**	**9**	**6**	**41**	**47**
Traverse Co. Sheriff	24	1	23	-	1	5	-	6	-	18	18
Browns Valley	11	3	8	-	1	-	-	1	2	8	10
Wheaton	21	5	16	-	1	1	-	2	4	15	19
Wabasha County Total	**375**	**62**	**313**	**-**	**14**	**74**	**-**	**88**	**48**	**239**	**287**
Wabasha Co. Sheriff**	36	3	33	-	-	-	-	-	3	33	36

** "Other" arrests include juvenile status offenses of Runaways and Curfew/Loitering.*
*** No data reported.*
**** 2 Adult "Other" Arrests added to Adult Grand total*

TABLE 16
ARRESTS BY AGENCY - 2007

	GRAND TOTAL	TOTAL PART 1	TOTAL PART 2	TOTAL OTHER*	Juvenile Part 1	Juvenile Part 2	Juvenile Other*	Juvenile Total	Adult Part 1	Adult Part 2	Adult Total
Lake City	190	24	166	-	6	38	-	44	18	128	146
Plainview**	-	-	-	-	-	-	-	-	-	-	-
Wabasha PD	149	35	114	-	8	36	-	44	27	78	105
Wadena County Total	**606**	**60**	**543**	**3**	**12**	**39**	**3**	**54**	**48**	**504**	**552**
Wadena Co. Sheriff	185	22	160	3	2	16	3	21	20	144	164
Wadena PD	421	38	383	-	10	23	-	33	28	360	388
Waseca County Total	**621**	**63**	**558**	**-**	**22**	**111**	**-**	**133**	**41**	**447**	**488**
Waseca	130	16	114	-	3	15	-	18	13	99	112
Janesville	67	2	65	-	1	10	-	11	1	55	56
New Richland	9	1	8	-	-	3	-	3	1	5	6
Waseca PD	415	44	371	-	18	83	-	101	26	288	314
Washington County Total	**6,565**	**1,160**	**5,367**	**38**	**424**	**1,302**	**38**	**1,764**	**736**	**4,065**	**4,801**
Washington Co. Sheriff	1,239	91	1,148	-	20	247	-	267	71	901	972
Bayport	100	6	94	-	-	8	-	8	6	86	92
Forest Lake	371	60	311	-	11	35	-	46	49	276	325
Newport	170	23	147	-	5	23	-	28	18	124	142
St Paul Park	308	24	284	-	5	39	-	44	19	245	264
Stillwater	723	101	622	-	32	126	-	158	69	496	565
Cottage Grove	1,074	191	883	-	97	254	-	351	94	629	723
Oakdale	1,206	412	756	38	166	273	38	477	246	483	729
Woodbury	1,048	200	848	-	74	185	-	259	126	663	789
Oak Park Heights	326	52	274	-	14	112	-	126	38	162	200
Watonwan County Total	**461**	**80**	**381**	**-**	**33**	**85**	**-**	**118**	**47**	**296**	**343**
Watonwan Co. Sheriff	187	41	146	-	9	22	-	31	32	124	156
St James	274	39	235	-	24	63	-	87	15	172	187
Wilkin County Total	**328**	**24**	**304**	**-**	**12**	**52**	**-**	**64**	**12**	**252**	**264**
Wilkin Co. Sheriff	92	7	85	-	3	19	-	22	4	66	70
Breckenridge	236	17	219	-	9	33	-	42	8	186	194
Winona County Total	**1,909**	**254**	**1,608**	**47**	**88**	**223**	**47**	**358**	**166**	**1,385**	**1,551**
Winona Co. Sheriff	273	15	257	1	3	25	1	29	12	232	244
St Charles	152	10	142	-	2	21	-	23	8	121	129
Winona PD	1,347	217	1,084	46	81	164	46	291	136	920	1,056
Goodview	114	12	102	-	2	13	-	15	10	89	99
Lewiston	23	-	23	-	-	-	-	-	-	23	23
Wright County Total	**3,844**	**602**	**3,085**	**157**	**235**	**573**	**157**	**965**	**367**	**2,512**	**2,879**

** "Other" arrests include juvenile status offenses of Runaways and Curfew/Loitering.*
*** No data reported.*
**** 2 Adult "Other" Arrests added to Adult Grand total*

TABLE 16
ARRESTS BY AGENCY - 2007

	GRAND TOTAL	TOTAL PART 1	TOTAL PART 2	TOTAL OTHER*	Juvenile Part 1	Juvenile Part 2	Juvenile Other*	Juvenile Total	Adult Part 1	Adult Part 2	Adult Total
Wright Co. Sheriff	3,024	495	2,373	156	188	355	156	699	307	2,018	2,325
Buffalo	647	82	564	1	41	193	1	235	41	371	412
Annandale	173	25	148	-	6	25	-	31	19	123	142
Yellow Medicine County Total	**229**	**25**	**204**	**-**	**5**	**32**	**-**	**37**	**20**	**172**	**192**
Yellow Medicine Co. Sheriff	153	17	136	-	4	18	-	22	13	118	131
Granite Falls	76	8	68	-	1	14	-	15	7	54	61
Minnesota State Patrol - Total	**4,852**	**2**	**4,850**	**-**	**-**	**31**	**-**	**31**	**2**	**4,819**	**4,821**
Capitol Security	1	1	-	-	-	-	-	-	1	-	1

** "Other" arrests include juvenile status offenses of Runaways and Curfew/Loitering.*
*** No data reported.*
**** 2 Adult "Other" Arrests added to Adult Grand total*

NARCOTIC ARREST INFORMATION

NARCOTIC ARRESTS IN MINNESOTA

Narcotic arrest information for the state in 2007 involved 19,085 arrest situations, with 15,517 males and 3,568 females arrested. Persons aged 18 comprise the greatest portion of the arrests (1,483) representing 8 percent of all narcotics arrests. Persons aged 19 were the next highest with 1,412 arrests. Race information reveals that 67 percent of the narcotics arrests were for persons of the white race.

FIGURE 26
NUMBER OF NARCOTICS ARRESTS FOR 1999-2007*+

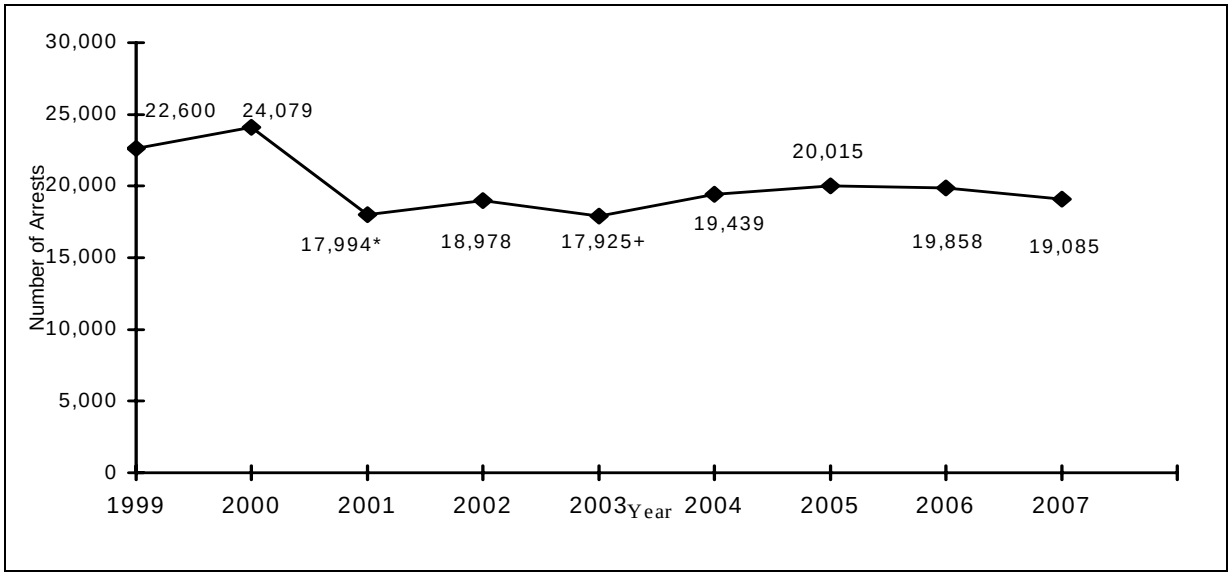

FIGURE 27
NARCOTIC ARRESTS BY TYPE FOR 2007

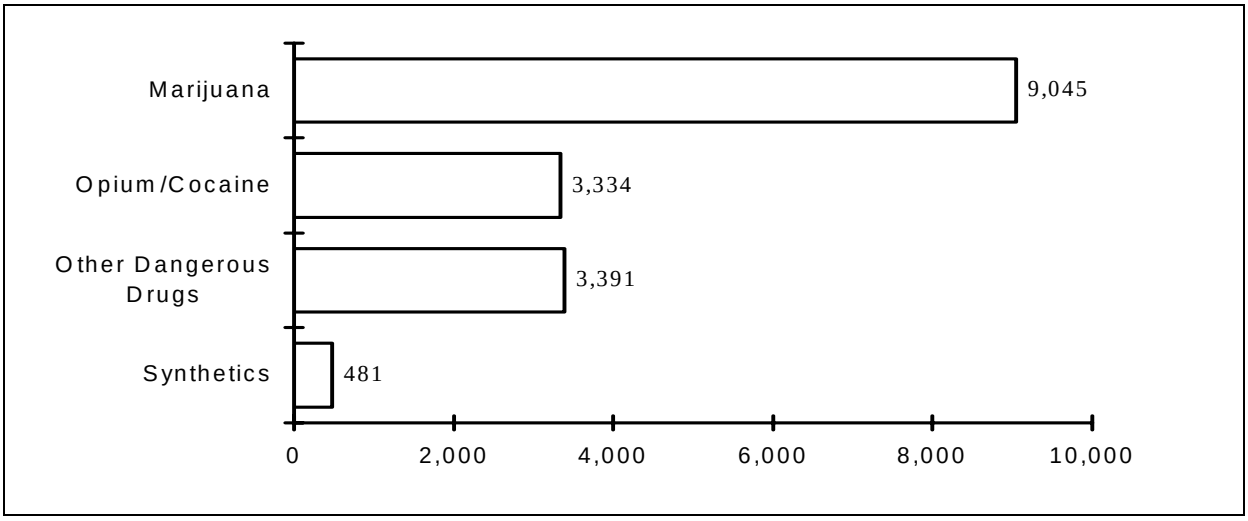

* The decrease in narcotic arrests from 2000 to 2001 is due to a change in the procedures for counting arrests. Prior to 2001 the BCA tallied all narcotic charges for each individual. The BCA's reporting system was modified to reflect the correct Uniform Crime Reporting procedures which requires that only the most serious charge be counted for each individual arrested.
+2003 narcotic arrests exclude St. Paul Police Department

TABLE 17
AGE, SEX AND RACE OF THOSE INDIVIDUALS ARRESTED FOR SPECIFIC NARCOTIC VIOLATIONS IN MINNESOTA FOR 2007

AGE	TOTAL	Opium, Cocaine, Etc.	Marijuana	Synthetic	Other (Includes Meth)
TOTAL	**19,085**	**3,434**	**11,517**	**533**	**3,601**
Under 10	**10**	1	6	0	3
10 to 12	**35**	0	30	1	4
13-14	**360**	7	313	10	30
15	**483**	10	425	9	39
16	**804**	25	708	16	55
17	**1,142**	57	990	16	79
Total Under 18	**2,834**	**100**	**2,472**	**52**	**210**
18	**1,483**	120	1,223	22	118
19	**1,412**	154	1,105	31	122
20	**1,233**	167	881	23	162
21	**1,070**	149	745	28	148
22	**930**	146	607	18	159
23	**888**	170	528	32	158
24	**798**	152	456	35	155
25-29	**2,909**	623	1,480	88	718
30-34	**1,667**	469	644	63	491
35-39	**1,276**	394	453	51	378
40-44	**1,094**	345	366	41	342
45-49	**836**	235	292	32	277
50-54	**441**	138	170	13	120
55-59	**130**	35	64	3	28
60-64	**57**	24	21	1	11
65 and Over	**27**	13	10	0	4
Total 18 and Over	**16,251**	**3,334**	**9,045**	**481**	**3,391**

SEX	
Total	**19,085**
Female	3,568
Male	15,517

RACE	Total	Percent	Juvenile	Adult
Total	**19,085**	**100%**	**2,834**	**16,251**
White	12,797	67%	2,152	10,645
African American	5,444	29%	543	4,901
American Indian/Alaskan Native	447	2%	78	369
Asian/Pacific Islander	397	2%	61	336

TABLE 18
ARRESTS FOR SALE/POSSESSION OF NARCOTICS, 2006– 2007

ARRESTED FOR:	SALE		POSSESSION	
YEAR	2006	2007	2006	2007
TOTAL	**6,372**	**6,186**	**13,486**	**12,899**
Opium/Cocaine	681	624	3,425	2,810
Marijuana	4,092	3,983	7,225	7,534
Synthetic	39	53	519	480
Other	1,560	1,526	2,317	2,075

TABLE 19
2007 NARCOTICS ARRESTS BY AGENCY

	Grand Total	Opium, Cocaine, etc.	Marijuana	Synthetic	Other (Includes Meth)	Male	Female
Statewide Total	**19085**	**3434**	**11517**	**533**	**3601**	**15517**	**3568**
Aitkin County Total	**30**	**1**	**17**	**0**	**12**	**16**	**14**
Anoka County Total	**1098**	**57**	**696**	**49**	**296**	**872**	**226**
Anoka Co. Sheriff	164	5	105	8	46	129	35
Anoka PD	48	0	35	3	10	39	9
Blaine	232	8	121	18	85	179	53
Centennial Lakes	89	4	62	0	23	75	14
Columbia Heights	80	14	52	1	13	67	13
Coon Rapids	223	16	132	11	64	165	58
Fridley	63	4	42	2	15	51	12
Lino Lakes	74	4	55	4	11	63	11
Spring Lake Park	12	0	6	0	6	7	5
Ramsey	34	1	17	0	16	28	6
Hilltop	8	1	3	2	2	6	2
St. Francis	71	0	66	0	5	63	8
Becker County Total	**70**	**4**	**34**	**6**	**26**	**58**	**12**
Becker Co. Sheriff	30	4	4	6	16	25	5
Detroit Lakes	40	0	30	0	10	33	7
Beltrami County Total	**210**	**11**	**137**	**0**	**62**	**155**	**55**
Beltrami Co. Sheriff	100	4	71	0	25	71	29
Bemidji	105	7	61	0	37	80	25
Blackduck	5	0	5	0	0	4	1
Benton County Total	**90**	**10**	**48**	**2**	**30**	**70**	**20**
Benton Co. Sheriff	66	10	28	0	28	50	16
Sauk Rapids	24	0	20	2	2	20	4
Big Stone County Total	**18**	**0**	**12**	**2**	**4**	**15**	**3**
Big Stone Co. Sheriff	15	0	10	1	4	12	3
Ortonville	3	0	2	1	0	3	0
Blue Earth County Total	**279**	**52**	**177**	**12**	**38**	**237**	**42**
Blue Earth Co. Sheriff	66	9	43	2	12	55	11
Mankato	172	43	98	9	22	149	23
Mapleton	6	0	4	1	1	5	1
Eagle Lake	18	0	17	0	1	16	2
Lake Crystal	17	0	15	0	2	12	5
Brown County Total	**15**	**0**	**13**	**0**	**2**	**14**	**1**
Brown Co. Sheriff	1	0	1	0	0	1	0
New Ulm	14	0	12	0	2	13	1
Carlton County Total	**121**	**9**	**66**	**13**	**33**	**96**	**25**
Carlton Co. Sheriff	71	4	44	8	15	57	14
Cloquet	49	5	22	5	17	38	11
Moose Lake	1	0	0	0	1	1	0
Carver County Total	**274**	**44**	**184**	**12**	**34**	**220**	**54**
Carver Co. Sheriff	155	37	90	7	21	119	36
Chaska	119	7	94	5	13	101	18
Cass County Total	**47**	**1**	**27**	**0**	**19**	**30**	**17**
Chippewa County Total	**9**	**0**	**9**	**0**	**0**	**8**	**1**
Chippewa Co. Sheriff	**0**	**0**	**0**	**0**	**0**	**0**	**0**
Montevideo	9	0	9	0	0	8	1

TABLE 19
2007 NARCOTICS ARRESTS BY AGENCY

	Grand Total	Opium, Cocaine, etc.	Marijuana	Synthetic	Other (Includes Meth)	Male	Female
Chisago County Total	**170**	**4**	**110**	**2**	**54**	**139**	**31**
Chisago Co. Sheriff	99	2	60	1	36	84	15
North Branch	44	0	31	1	12	33	11
Wyoming	10	1	5	0	4	8	2
Lakes Area	17	1	14	0	2	14	3
Clay County Total	**165**	**7**	**127**	**8**	**23**	**128**	**37**
Clay Co. Sheriff	22	1	15	0	6	18	4
Dilworth	3	0	3	0	0	2	1
Moorhead	140	6	109	8	17	108	32
Clearwater County Total	**9**	**0**	**8**	**0**	**1**	**8**	**1**
Cook County Total	**33**	**1**	**30**	**1**	**1**	**30**	**3**
Cottonwood County Total	**19**	**0**	**13**	**0**	**6**	**14**	**5**
Cottonwood Co. Sheriff	12	0	9	0	3	8	4
Windom	7	0	4	0	3	6	1
Crow Wing County Total	**330**	**7**	**252**	**10**	**61**	**263**	**67**
Crow Wing Co. Sheriff	33	0	10	4	19	26	7
Brainerd	217	4	184	4	25	175	42
Crosby	31	0	18	2	11	21	10
Baxter	49	3	40	0	6	41	8
Dakota County Total	**1560**	**125**	**1127**	**24**	**284**	**1254**	**306**
Dakota Co. Sheriff	136	3	95	1	37	111	25
Burnsville	302	28	217	6	51	235	67
Farmington	50	4	40	0	6	40	10
Hastings	68	2	41	0	25	52	16
Mendota Heights	20	1	14	0	5	18	2
Rosemount	107	10	79	1	17	85	22
South St. Paul	104	7	73	1	23	91	13
West St. Paul	111	23	59	3	26	85	26
Eagan	202	16	156	4	26	166	36
Inver Grove Heights	157	14	113	0	30	125	32
Apple Valley	149	9	109	2	29	118	31
Lakeville	154	8	131	6	9	128	26
Dodge County Total	**13**	**3**	**1**	**2**	**7**	**8**	**5**
Dodge Co. Sheriff	10	3	0	1	6	6	4
Kasson	3	0	1	1	1	2	1
Douglas County Total	**53**	**1**	**41**	**0**	**11**	**41**	**12**
Douglas Co. Sheriff	23	1	12	0	10	18	5
Alexandria	29	0	28	0	1	22	7
Osakis	1	0	1	0	0	1	0
Faribault County Total	**15**	**0**	**6**	**1**	**8**	**12**	**3**
Faribault Co. Sheriff	10	0	3	1	6	7	3
Blue Earth	1	0	1	0	0	1	0
Elmore	1	0	0	0	1	1	0
Wells	2	0	1	0	1	2	0
Winnebago	1	0	1	0	0	1	0
Fillmore County Total	**11**	**0**	**5**	**0**	**6**	**9**	**2**
Freeborn County Total	**159**	**38**	**65**	**0**	**56**	**129**	**30**
Freeborn Co. Sheriff	70	18	23	0	29	56	14
Albert Lea	89	20	42	0	27	73	16

TABLE 19
2007 NARCOTICS ARRESTS BY AGENCY

	Grand Total	Opium, Cocaine, etc.	Marijuana	Synthetic	Other (Includes Meth)	Male	Female
Goodhue County Total	**210**	**7**	**145**	**2**	**56**	**158**	**52**
Goodhue Co. Sheriff	67	0	53	0	14	50	17
Cannon Falls	22	0	15	1	6	15	7
Red Wing	118	6	75	1	36	90	28
Zumbrota	3	1	2	0	0	3	0
Grant County Total	**7**	**0**	**6**	**0**	**1**	**6**	**1**
Hennepin County Total	**6162**	**1751**	**3397**	**124**	**890**	**5228**	**934**
Hennepin Co. Sheriff	229	77	112	11	29	192	37
Bloomington	509	21	334	1	153	400	109
Brooklyn Center	144	31	93	6	14	117	27
Brooklyn Park	356	53	262	4	37	301	55
Crystal	55	19	29	2	5	41	14
Deephaven-Woodland	4	0	4	0	0	3	1
Edina	49	7	19	11	12	38	11
South Lake Minnetonka	13	1	12	0	0	12	1
Golden Valley	33	6	27	0	0	27	6
Hopkins	74	7	54	1	12	57	17
Minneapolis	3324	1417	1332	67	508	2914	410
Minnetonka	191	5	178	0	8	159	32
Mound	31	1	24	1	5	26	5
New Hope	98	18	72	3	5	81	17
Orono	12	4	3	0	5	8	4
Osseo	18	1	14	0	3	14	4
Plymouth	205	9	165	3	28	163	42
Richfield	172	27	132	2	11	150	22
Robbinsdale	64	14	47	1	2	50	14
St. Anthony	20	2	16	1	1	14	6
St. Louis Park	55	11	27	4	13	43	12
Wayzata	7	1	4	1	1	6	1
Univ. of Minn. Minneapolis PD	50	2	42	3	3	40	10
Eden Prairie	64	1	63	0	0	50	14
Maple Grove	119	9	93	1	16	100	19
Minnetrista	23	0	19	0	4	18	5
Champlin	75	3	63	1	8	58	17
Medina	20	0	20	0	0	20	0
Corcoran	5	0	5	0	0	3	2
Dayton	11	0	11	0	0	10	1
Rogers	59	4	50	0	5	46	13
West Hennepin	22	0	22	0	0	19	3
Three Rivers Park District	51	0	49	0	2	48	3
Houston County Total	**20**	**1**	**14**	**2**	**3**	**17**	**3**
Houston Co. Sheriff	10	1	6	1	2	9	1
Caledonia	5	0	4	1	0	3	2
Houston PD	5	0	4	0	1	5	0
Hubbard County Total	**54**	**0**	**36**	**1**	**17**	**45**	**9**
Hubbard Co. Sheriff	32	0	18	1	13	27	5
Park Rapids	22	0	18	0	4	18	4

TABLE 19
2007 NARCOTICS ARRESTS BY AGENCY

	Grand Total	Opium, Cocaine, etc.	Marijuana	Synthetic	Other (Includes Meth)	Male	Female
Isanti County Total	**78**	**1**	**27**	**4**	**46**	**51**	**27**
Isanti Co. Sheriff	47	1	9	3	34	27	20
Cambridge	31	0	18	1	12	24	7
Itasca County Total	**56**	**6**	**15**	**2**	**33**	**39**	**17**
Itasca Co. Sheriff	21	1	1	2	17	15	6
Grand Rapids	35	5	14	0	16	24	11
Jackson County Total	**28**	**0**	**20**	**2**	**6**	**24**	**4**
Jackson Co. Sheriff	20	0	13	2	5	18	2
Jackson PD	8	0	7	0	1	6	2
Kanabec County Total	**47**	**-**	**33**	**2**	**12**	**35**	**12**
Kanabec Co. Sheriff	29	-	16	2	11	20	9
Mora	18	-	17	-	1	15	3
Kandiyohi County Total	**183**	**17**	**120**	**8**	**38**	**150**	**33**
Kandiyohi Co. Sheriff	85	2	61	7	15	63	22
Willmar	98	15	59	1	23	87	11
Kittson County Total	**6**	**-**	**6**	**-**	**-**	**4**	**2**
Koochiching County Total	**45**	**2**	**42**	**-**	**1**	**32**	**13**
Koochiching Co. Sheriff	15	2	12	-	1	13	2
International Falls	30	-	30	-	-	19	11
Lac qui Parle County Total	**7**	**-**	**1**	**-**	**6**	**7**	**-**
Lake County Total	**14**	**-**	**7**	**-**	**7**	**10**	**4**
Lake Co. Sheriff	5	-	3	-	2	5	-
Two Harbors	9	-	4	-	5	5	4
Lake of the Woods County Total	**15**	**-**	**15**	**-**	**-**	**9**	**6**
Le Sueur County Total	**37**	**4**	**19**	**3**	**11**	**29**	**8**
Le Sueur Co. Sheriff	24	4	8	1	11	20	4
Le Sueur PD	4	-	4	-	-	4	-
Montgomery	9	-	7	2	-	5	4
Lyon County Total	**41**	**-**	**27**	**-**	**14**	**29**	**12**
Lyon Co. Sheriff	10	-	6	-	4	7	3
Marshall	31	-	21	-	10	22	9
McLeod County Total	**103**	**4**	**82**	**1**	**16**	**82**	**21**
McLeod Co. Sheriff	26	-	19	1	6	23	3
Glencoe	24	1	21	-	2	20	4
Hutchinson	39	3	28	-	8	30	9
Lester Prairie	4	-	4	-	-	2	2
Silver Lake	2	-	2	-	-	1	1
Winsted	8	-	8	-	-	6	2
Mahnomen County Total	**3**	**-**	**2**	**1**	**-**	**1**	**2**
Martin County Total	**92**	**2**	**58**	**4**	**28**	**73**	**19**
Martin Co. Sheriff	23	1	15	1	6	20	3
Fairmont	69	1	43	3	22	53	16
Meeker County Total	**44**	**1**	**32**	**-**	**11**	**34**	**10**
Meeker Co. Sheriff	18	1	8	-	9	15	3
Litchfield	26	-	24	-	2	19	7

TABLE 19
2007 NARCOTICS ARRESTS BY AGENCY

	Grand Total	Opium, Cocaine, etc.	Marijuana	Synthetic	Other (Includes Meth)	Male	Female
Mille Lacs County Total	**41**	**-**	**19**	**1**	**21**	**29**	**12**
Mille Lacs Co. Sheriff	21	-	1	-	20	11	10
Princeton	20	-	18	1	1	18	2
Morrison County Total	**64**	**2**	**36**	**1**	**25**	**52**	**12**
Morrison Co. Sheriff	53	2	31	-	20	45	8
Little Falls	11	-	5	1	5	7	4
Mower County Total	**208**	**28**	**97**	**6**	**77**	**166**	**42**
Mower Co. Sheriff	26	3	16	-	7	19	7
Austin	182	25	81	6	70	147	35
Nicollet County Total	**36**	**1**	**21**	**1**	**13**	**26**	**10**
Nicollet Co. Sheriff	12	-	7	1	4	9	3
North Mankato	2	-	2	-	-	2	-
St. Peter	22	1	12	-	9	15	7
Nobles County Total	**21**	**-**	**3**	**3**	**15**	**19**	**2**
Nobles Co. Sheriff	8	-	-	3	5	7	1
Worthington	13	-	3	-	10	12	1
Olmsted County Total	**425**	**93**	**243**	**10**	**79**	**335**	**90**
Olmsted Co. Sheriff	126	16	73	-	37	100	26
Rochester	299	77	170	10	42	235	64
Ottertail County Total	**159**	**14**	**84**	**1**	**60**	**132**	**27**
Ottertail Co. Sheriff	86	7	41	1	37	73	13
Fergus Falls	73	7	43	-	23	59	14
Pennington County Total	**45**	**3**	**23**	**-**	**19**	**31**	**14**
Pennington Co. Sheriff	17	-	5	-	12	12	5
Thief River Falls	28	3	18	-	7	19	9
Pine County Total	**51**	**2**	**39**	**1**	**9**	**36**	**15**
Pipestone County Total	**6**	**-**	**3**	**-**	**3**	**5**	**1**
Polk County Total	**80**	**1**	**49**	**2**	**28**	**63**	**17**
Polk Co. Sheriff	32	-	18	2	12	22	10
Crookston	11	-	9	-	2	9	2
East Grand Forks	37	1	22	-	14	32	5
Pope County Total	**25**	**-**	**20**	**-**	**5**	**19**	**6**
Pope Co. Sheriff	18	-	14	-	4	13	5
Glenwood	7	-	6	-	1	6	1
Ramsey County Total	**1,758**	**631**	**787**	**97**	**243**	**1,476**	**282**
Falcon Heights	11	4	7	-	-	10	1
Lauderdale	4	-	2	1	1	3	1
Maplewood	104	9	60	5	30	86	18
Mounds View	21	-	17	1	3	17	4
New Brighton	71	3	59	2	7	65	6
North St Paul	27	2	20	2	3	21	6
Roseville	110	16	67	6	21	88	22
St. Paul	1,337	595	503	75	164	1,132	205
White Bear Lake	73	2	52	5	14	54	19
Red Lake County Total	**6**	**-**	**3**	**-**	**3**	**3**	**3**
Redwood County Total	**27**	**2**	**21**	**-**	**4**	**22**	**5**
Redwood Co. Sheriff	9	-	7	-	2	8	1
Redwood Falls	18	2	14	-	2	14	4

TABLE 19
2007 NARCOTICS ARRESTS BY AGENCY

	Grand Total	Opium, Cocaine, etc.	Marijuana	Synthetic	Other (Includes Meth)	Male	Female
Renville County Total	**15**	**-**	**12**	**1**	**2**	**11**	**4**
Renville Co. Sheriff	15	-	12	1	2	11	4
Rice County Total	**107**	**14**	**76**	**1**	**16**	**76**	**31**
Rice Co. Sheriff	23	6	13	-	4	19	4
Faribault PD	56	4	41	-	11	37	19
Northfield	28	4	22	1	1	20	8
Rock County Total	**4**	**-**	**4**	**-**	**-**	**1**	**3**
Roseau County Total	**15**	**-**	**15**	**-**	**-**	**10**	**5**
Roseau Co. Sheriff	9	-	9	-	-	5	4
Roseau PD	5	-	5	-	-	4	1
Warroad	1	-	1	-	-	1	-
St. Louis County Total	**761**	**130**	**437**	**49**	**145**	**618**	**143**
St. Louis Co. Sheriff	205	7	126	14	58	161	44
Chisholm	6	-	4	-	2	6	-
Duluth	342	114	177	15	36	282	60
Ely	27	2	22	-	3	21	6
Eveleth	36	-	26	1	9	30	6
Gilbert	3	-	-	-	3	3	-
Hibbing	54	2	14	15	23	38	16
Proctor	5	-	5	-	-	5	-
Virginia	37	1	22	4	10	29	8
Floodwood	11	4	7	-	-	9	2
Hermantown	12	-	11	-	1	12	-
Univ.of Minn. Duluth PD	23	-	23	-	-	22	1
Scott County Total	**532**	**63**	**361**	**8**	**100**	**426**	**106**
Scott Co. Sheriff	43	3	29	-	11	32	11
Belle Plaine	31	2	28	-	1	27	4
Jordan	16	-	14	1	1	14	2
New Prague	28	-	25	2	1	26	2
Shakopee	207	22	143	4	38	172	35
Savage	107	20	65	-	22	80	27
Prior Lake	100	16	57	1	26	75	25
Sherburne County Total	**218**	**8**	**170**	**1**	**39**	**174**	**44**
Sherburne Co. Sheriff	119	4	88	1	26	90	29
Big Lake	40	3	33	-	4	37	3
Elk River	54	1	44	-	9	43	11
Becker PD	5	-	5	-	-	4	1
Sibley County Total	**1**	**-**	**1**	**-**	**-**	**1**	**-**
Stearns County Total	**829**	**115**	**571**	**12**	**131**	**663**	**166**
Stearns Co. Sheriff	114	18	73	2	21	86	28
Cold Spring	35	-	31	-	4	31	4
Paynesville	2	-	2	-	-	1	1
St. Cloud	586	96	382	9	99	467	119
Sauk Centre	13	-	12	-	1	13	-
Waite Park	11	1	8	-	2	10	1
Kimball	3	-	2	-	1	3	-
St. Joseph	12	-	11	1	-	8	4

TABLE 19
2007 NARCOTICS ARRESTS BY AGENCY

	Grand Total	Opium, Cocaine, etc.	Marijuana	Synthetic	Other (Includes Meth)	Male	Female
Sartell	40	-	37	-	3	34	6
Avon	13	-	13	-	-	10	3
Steele County Total	**128**	**10**	**94**	**3**	**21**	**97**	**31**
Steele Co. Sheriff	44	9	22	2	11	31	13
Owatonna	81	1	69	1	10	65	16
Blooming Prairie	3	-	3	-	-	1	2
Stevens County Total	**16**	**-**	**12**	**-**	**4**	**10**	**6**
Stevens Co. Sheriff	9	-	5	-	4	4	5
Morris	3	-	3	-	-	2	1
Univ. of Minn. Morris PD	4	-	4	-	-	4	-
Swift County Total	**21**	**-**	**19**	**-**	**2**	**19**	**2**
Swift Co. Sheriff	2	-	2	-	-	2	-
Appleton	2	-	1	-	1	2	-
Benson	17	-	16	-	1	15	2
Todd County Total	**108**	**5**	**92**	**-**	**11**	**82**	**26**
Todd Co. Sheriff	85	4	73	-	8	62	23
Staples	23	1	19	-	3	20	3
Traverse County Total	**1**	**-**	**-**	**-**	**1**	**-**	**1**
Wheaton PD	1	-	-	-	1	-	1
Wabasha County Total	**27**	**-**	**24**	**1**	**2**	**19**	**8**
Wabasha Co. Sheriff	1	-	-	-	1	1	-
Lake City	16	-	14	1	1	11	5
Wabasha PD	10	-	10	-	-	7	3
Wadena County Total	**25**	**2**	**13**	**1**	**9**	**21**	**4**
Wadena Co. Sheriff	13	2	6	-	5	12	1
Wadena PD	12	-	7	1	4	9	3
Waseca County Total	32	1	17	2	12	26	6
Waseca Co. Sheriff	8	-	3	-	5	7	1
Janesville	4	-	4	-	-	4	-
Waseca PD	20	1	10	2	7	15	5
Washington County Total	**620**	**27**	**445**	**13**	**135**	**495**	**125**
Washington Co. Sheriff	133	3	97	1	32	103	30
Bayport	24	-	18	-	6	23	1
Forest Lake	33	5	10	2	16	24	9
Newport	17	-	12	-	5	15	2
St. Paul Park	27	-	17	1	9	25	2
Stillwater	59	11	42	-	6	46	13
Cottage Grove	119	2	94	3	20	96	23
Oakdale	76	2	57	3	14	65	11
Woodbury	80	3	60	-	17	61	19
Oak Park Heights	52	1	38	3	10	37	15
Watonwan County Total	**30**	**5**	**20**	**-**	**5**	**27**	**3**
Watonwan Co. Sheriff	17	1	11	-	5	14	3
St. James	13	4	9	-	-	13	-
Wilkin County Total	**4**	**-**	**3**	**-**	**1**	**4**	**-**
Wilkin Co. Sheriff	2	-	2	-	-	2	-
Breckenridge	2	-	1	-	1	2	-
Winona County Total	**174**	**87**	**77**	**5**	**5**	**131**	**43**
Winona Co. Sheriff	15	1	13	-	1	13	2

TABLE 19
2007 NARCOTICS ARRESTS BY AGENCY

	Grand Total	Opium, Cocaine, etc.	Marijuana	Synthetic	Other (Includes Meth)	Male	Female
St. Charles PD	2	-	2	-	-	2	-
Winona PD	149	83	57	5	4	110	39
Goodview	5	1	4	-	-	4	1
Lewiston	3	2	1	-	-	2	1
Wright County Total	**368**	**14**	**268**	**12**	**74**	**266**	**102**
Wright Co. Sheriff	279	14	187	12	66	203	76
Buffalo	71	-	67	-	4	50	21
Annandale	18	-	14	-	4	13	5
Yellow Medicine County Total	**3**	**-**	**1**	**-**	**2**	**2**	**1**
MN State Patrol - Total	**44**	**5**	**28**	**1**	**10**	**35**	**9**

URBAN-RURAL AND REGIONAL INFORMATION
COMPARISON OF URBAN-RURAL CRIME OFFENSES/ARRESTS FOR 2007

Urban-rural crime comparison by offense offers information to agencies in evaluating the difference in crime occurring by geographical locations. The information that is available must be interpreted with caution as it gives a general indication of urban-rural crime only and does not represent data that can be applied to any one specific agency. Variations in crime are caused by a multitude of crime factors, which have been listed previously in this report. The information that is presented in this section lists the numbers of specific criminal offenses that have been reported to the appropriate urban or rural law enforcement authority. Because of jurisdictional reasons, Capitol Security and State Patrol figures are excluded from this section of the report.

Of additional value is the ratio of urban to rural crime offenses for 2007. The ratio is nothing more than the amount of one particular criminal offense for the urban area as compared with the amount of one particular offense for the rural area. A ratio of 7:1 aggravated assaults indicates that for every seven offenses of aggravated assault in an urban area, the rural area experienced one aggravated assault.

TABLE 20
2007 URBAN OFFENSE AND CLEARANCE INFORMATION

Offense	Offenses Known or Reported	Unfounded Number	Total Actual Offenses	Crime Rate	Cleared By Arrest	Cleared By Arrest Under 18	Percent Cleared
Murder/Non-Negligent Man.	**98**	**6**	**92**	**2**	**68**	**4**	**74%**
Rape	**1,888**	**128**	**1,760**	**48**	**683**	**81**	**39%**
Forcible	1,776	120	1,656	45	653	77	39%
Attempted	110	8	102	2	30	4	29%
Robbery Total	**4,690**	**73**	**4,617**	**126**	**1,068**	**205**	**23%**
Firearm	1,527	22	1,505	41	315	53	21%
Knife/Cutting	300	8	292	7	79	10	27%
Other Weapon	658	11	647	17	174	27	27%
Strong Arm	2,205	32	2,173	59	500	115	23%
Aggravated Assault Total	**7,060**	**76**	**6,984**	**190**	**3,759**	**592**	**54%**
Gun	1,277	12	1,265	34	479	82	38%
Knife	1,533	25	1,508	41	886	174	59%
Other Weapon	1,904	23	1,881	51	1,113	179	59%
Hands, Feet, Etc.	2,345	16	2,329	63	1,281	157	55%
Burglary Total	**23,309**	**353**	**22,956**	**626**	**2,543**	**377**	**11%**
Forced Entry	13,064	144	12,920	352	1,524	218	12%
Unlawful Entry	8,191	176	8,015	218	843	142	11%
Attempted	2,038	33	2,005	54	176	17	9%
Larceny Total	**96,782**	**1,539**	**95,243**	**2,597**	**23,719**	**5,805**	**25%**
Auto Theft Total	**11,045**	**661**	**10,384**	**283**	**1,544**	**220**	**15%**
Autos	9,018	571	8,447	230	1,300	183	15%
Trucks/Buses	980	57	923	25	121	15	13%
Other Vehicles	1,039	33	1,006	27	123	22	12%
Arson	**748**	**7**	**741**	**20**	**126**	**46**	**17%**
Part 1 Total w/o Arson	**144,872**	**2,836**	**142,036**	**4,014**	**33,384**	**7,284**	**24%**
Part 1 Total w/Arson	**145,620**	**2,843**	**142,777**	**3,897**	**33,510**	**7,330**	**23%**
Other Assaults	31,371	766	30,605	836	19,420	3,495	63%
Forgery/Counterfeiting	5,759	113	5,646	154	1,947	55	34%
Fraud	15,282	508	14,774	403	5,099	88	35%
Embezzlement	50	1	49	1	32	4	65%
Stolen Property	1,236	24	1,212	33	960	201	79%
Vandalism	41,430	355	41,075	1,121	5,873	1,047	14%
Weapons	2,749	122	2,627	72	1,897	425	72%
Prostitution	751	3	748	20	642	3	86%
Other Sex Offenses	3,308	292	3,016	82	1,401	194	46%
Narcotics	13,935	35	13,900	379	11,746	1,773	85%
Gambling	17	-	17	0	5	2	29%
Family/Children	5,787	719	5,068	138	1,311	19	26%
D.U.I.	20,240	19	20,221	552	20,006	336	99%
Liquor Laws	11,982	37	11,945	326	11,622	2,321	97%
Disorderly Conduct	26,720	727	25,993	709	18,073	2,432	70%
Vagrancy	274	2	272	7	262	3	96%
Other (Except Traffic)	30,313	633	29,680	810	25,189	4,600	85%
Part 2 Total*	**211,204**	**4,356**	**206,848**	**5,646**	**125,485**	**16,998**	**61%**
Grand Total	**356,824**	**7,199**	**349,625**	**9,110**	**158,995**	**24,328**	**45%**

**Does not include Part 2 offenses for St. Paul PD, Other Assaults only.*

TABLE 21
2007 URBAN PROPERTY INFORMATION

Property Type		Number of Offenses	Stolen Value	Recovered Value
Currency/Notes			$ 10,055,973	$ 338,324
Jewelry/Metals			$ 7,733,210	$ 485,332
Clothing/Furs			$ 1,934,047	$ 901,568
Locally Stolen Autos			$ 36,066,084	$ 22,133,915
Office Equipment			$ 6,275,475	$ 286,519
TV/Radio/Stereo			$ 7,078,399	$ 459,341
Firearms			$ 494,034	$ 47,093
Household Items			$ 727,160	$ 65,269
Consumer Items			$ 2,179,462	$ 250,742
Livestock			$ 1,165,719	$ 22,486
Miscellaneous			$ 30,098,804	$ 6,306,808
Total			**$ 103,808,367**	**$ 31,297,397**
Murder	**Totals**	**51**	**$ 106**	
Forcible Rape	**Totals**	**1,260**	**$ 8,384**	
Robbery				
Highway		1,011	$ 339,076	
Commercial House		130	$ 184,521	
Gas/Service Station		68	$ 31,662	
Convenience Store		77	$ 75,793	
Residence		188	$ 281,457	
Bank		51	$ 206,060	
Miscellaneous		572	$ 388,966	
	Totals	**2,097**	**$ 1,507,535**	
Burglary				
Residence/Night		3,751	$ 3,443,199	
Residence/Day		3,516	$ 4,957,486	
Residence/Unknown		3,208	$ 4,453,736	
Non-Residence/Night		3,209	$ 4,595,102	
Non-Residence/Day		534	$ 532,365	
Non-Residence/Unknown		2,558	$ 4,343,240	
	Totals	**16,776**	**$ 22,325,128**	
Larceny by Value				
Larceny Over $200		25,480	$ 43,268,872	
Larceny $50-$200		22,857	$ 2,723,247	
Larceny Under $50		33,529	$ 753,879	
	Totals	**81,866**	**$ 46,745,998**	
Auto Theft	**Totals**	**7,200**	**$ 33,190,505**	
GRAND TOTAL		**109,250**	**$ 103,777,656**	
Larceny by Category				
Pocket Picking		73	$ 7,160	
Purse Snatching		115	$ 34,412	
Cargo Thefts		21	$ 15,088	
Shoplifting		14,351	$ 3,271,170	
From Autos		19,119	$ 11,352,465	
Auto Parts/Accessories		2,893	$ 1,206,942	
Bicycles		4,258	$ 839,899	
From Buildings		11,599	$ 9,331,101	
Coin Machines		251	$ 47,238	
Livestock		98	$ 12,853	
All Other		29,096	$ 20,658,381	
	Totals	**81,874**	**$ 46,776,709**	
Autos-Stolen Locally-Recovered Locally		2,457		
Autos-Stolen Locally-Recovered Not Locally		1,875		
Total Stolen/Recovered		**4,332**		
Autos-Stolen Not Locally-Recovered Locally		430		

TABLE 22
2007 RURAL OFFENSE AND CLEARANCE INFORMATION

Offense	Offenses Known or Reported	Unfounded Number	Total Actual Offenses	Crime Rate	Cleared By Arrest	Cleared By Arrest Under 18	Percent Cleared
Murder/Non-Negligent Man.	**22**	**3**	**19**	**1**	**17**	**1**	**89%**
Rape	**617**	**36**	**581**	**38**	**306**	**37**	**53%**
Forcible	575	35	540	35	283	36	52%
Attempted	44	1	43	2	23	1	53%
Robbery Total	**78**	**1**	**77**	**5**	**32**	**2**	**42%**
Firearm	23	-	23	1	10	-	43%
Knife/Cutting	9	-	9	-	5	2	56%
Other Weapon	22	-	22	1	7	-	32%
Strong Arm	24	1	23	1	10	-	43%
Aggravated Assault Total	**1,116**	**19**	**1,097**	**72**	**864**	**98**	**79%**
Gun	145	4	141	9	107	5	76%
Knife	196	4	192	12	141	35	73%
Other Weapon	415	5	410	27	335	42	82%
Hands, Feet, Etc.	361	6	355	23	281	16	79%
Burglary Total	**6,054**	**220**	**5,834**	**388**	**941**	**131**	**16%**
Forced Entry	4,080	120	3,960	262	600	84	15%
Unlawful Entry	1,510	72	1,438	95	261	42	18%
Attempted	480	28	452	29	80	5	18%
Larceny Total	**16,509**	**559**	**15,950**	**1,069**	**2,877**	**336**	**18%**
Auto Theft Total	**1,950**	**156**	**1,794**	**119**	**530**	**63**	**30%**
Autos	1,183	122	1,061	70	364	42	34%
Trucks/Buses	187	13	174	11	51	7	29%
Other Vehicles	588	21	567	37	115	14	20%
Arson	**119**	**2**	**117**	**8**	**40**	**7**	**34%**
Part 1 Total w/o Arson	**26,346**	**994**	**25,352**	**1,686**	**5,567**	**668**	**22%**
Part 1 Total w/Arson	**26,465**	**996**	**25,469**	**1,694**	**5,607**	**675**	**22%**
Other Assaults	7,205	222	6,983	463	4,768	508	68%
Forgery/Counterfeiting	766	17	749	49	259	13	35%
Fraud	5,889	164	5,725	379	2,512	17	44%
Embezzlement	7	-	7	0	2	-	29%
Stolen Property	282	4	278	18	222	38	80%
Vandalism	11,319	106	11,213	743	2,414	178	22%
Weapons	726	44	682	45	417	19	61%
Prostitution	54	4	50	3	30	1	60%
Other Sex Offenses	1,113	73	1,040	68	622	89	60%
Narcotics	3,615	21	3,594	238	3,152	278	88%
Gambling	8	-	8	-	6	-	75%
Family/Children	1,742	133	1,609	106	1,052	2	65%
D.U.I.	8,234	22	8,212	544	7,936	165	97%
Liquor Laws	3,040	24	3,016	200	2,848	592	94%
Disorderly Conduct	7,851	201	7,650	507	4,736	324	62%
Vagrancy	-	-	-	-	-	-	0%
Other (Except Traffic)	17,032	396	16,636	1,103	12,861	668	77%
Part 2 Total	**68,883**	**1,431**	**67,452**	**4,552**	**43,837**	**2,892**	**65%**
Grand Total	**95,348**	**2,427**	**92,921**	**6,181**	**49,444**	**3,567**	**53%**

TABLE 23
2007 RURAL PROPERTY INFORMATION

Property Type		Number of Offenses	Stolen Value	Recovered Value
Currency/Notes			$ 1,793,562	$ 65,152
Jewelry/Metals			$ 1,545,270	$ 116,691
Clothing/Furs			$ 3,775,318	$ 1,715,613
Locally Stolen Autos			$ 6,951,508	$ 3,410,977
Office Equipment			$ 571,329	$ 36,852
TV/Radio/Stereo			$ 1,122,525	$ 91,038
Firearms			$ 418,299	$ 45,932
Household Items			$ 372,475	$ 5,058
Consumer Items			$ 480,241	$ 20,742
Livestock			$ 3,270,637	$ 205,629
Miscellaneous			$ 13,249,064	$ 900,936
Total			**$ 33,550,228**	**$ 6,614,620**
Murder	**Totals**	**19**	**$ 7**	
Forcible Rape	**Totals**	**531**	**$ 92**	
Robbery				
Highway		14	$ 7,596	
Commercial House		3	$ 2,600	
Gas/Service Station		7	$ 1,191	
Convenience Store		2	$ 1	
Residence		16	$ 12,490	
Bank		6	$ 13,692	
Miscellaneous		29	$ 25,335	
	Totals	**77**	**$ 62,905**	
Burglary				
Residence/Night		544	$ 574,132	
Residence/Day		862	$ 1,156,571	
Residence/Unknown		2,143	$ 2,421,130	
Non-Residence/Night		743	$ 1,275,901	
Non-Residence/Day		169	$ 282,367	
Non-Residence/Unknown		1,389	$ 1,497,292	
	Totals	**5,850**	**$ 7,207,393**	
Larceny by Value				
Larceny Over $200		5,037	$ 16,744,400	
Larceny $50-$200		3,121	$ 346,231	
Larceny Under $50		7,945	$ 71,082	
	Total	**16,103**	**$ 17,161,713**	
Auto Theft	**Total**	**1,802**	**$ 9,110,083**	
GRAND TOTAL		**24,382**	**$ 33,542,193**	
Larceny by Category				
Pocket Picking		1	$ 84	
Purse Snatching		-	$ -	
Cargo Thefts		9	$ 1,647	
Shoplifting		463	$ 41,275	
From Autos		3,122	$ 1,611,918	
Auto Parts/Accessories		450	$ 183,670	
Bicycles		346	$ 54,787	
From Buildings		2,779	$ 5,895,392	
Coin Machines		26	$ 2,257	
Livestock		46	$ 90,047	
All Other		8,874	$ 9,288,671	
	Totals	**16,116**	**$ 17,169,748**	
Autos-Stolen Locally-Recovered Locally		648		
Autos-Stolen Locally-Recovered Not Locally		220		
Total Stolen/Recovered		**868**		
Autos-Stolen Not Locally-Recovered Locally		-		

TABLE 24
URBAN-RURAL* COMPARISON OF OFFENSES BY SEX AND PERCENT OF TOTAL ARRESTS IN 2007

Offense	Sex	Urban	Percent of Total	Rural	Percent of Total	Total
Murder/Non-Negligent Manslaughter	M	73	78%	21	22%	94
	F	9	82%	2	18%	11
	T	**82**	**78%**	**23**	**22%**	**105**
Negligent Manslaughter	M	1	0%	1	0%	2
	F	1	0%	-	0%	1
	T	**2**	**0%**	**1**	**0%**	**3**
Rape	M	513	74%	181	26%	694
	F	17	68%	8	32%	25
	T	**530**	**74%**	**189**	**26%**	**719**
Robbery	M	1,072	96%	42	4%	1,114
	F	126	94%	8	6%	134
	T	**1,198**	**96%**	**50**	**4%**	**1,248**
Aggravated Assault	M	2,845	82%	613	18%	3,458
	F	723	86%	122	14%	845
	T	**3,568**	**83%**	**735**	**17%**	**4,303**
Burglary	M	2,309	73%	871	27%	3,180
	F	231	70%	100	30%	331
	T	**2,540**	**72%**	**971**	**28%**	**3,511**
Larceny	M	11,773	92%	1,062	8%	12,835
	F	9,398	96%	358	4%	9,756
	T	**21,171**	**94%**	**1,420**	**6%**	**22,591**
Motor Vehicle Theft	M	1,205	82%	257	18%	1,462
	F	214	86%	36	14%	250
	T	**1,419**	**83%**	**293**	**17%**	**1,712**
Arson	M	94	78%	27	22%	121
	F	30	83%	6	17%	36
	T	**124**	**79%**	**33**	**21%**	**157**
PART 1 - TOTAL*	**M**	**19,885**	**87%**	**3,075**	**13%**	**22,960**
	F	**10,749**	**94%**	**640**	**6%**	**11,389**
	T	**30,634**	**89%**	**3,715**	**11%**	**34,349**
Other Assaults	M	12,751	100%	2,600	20%	12,751
	F	3,381	100%	717	21%	3,381
	T	**16,132**	**83%**	**3,317**	**17%**	**19,449**
Forgery/Counterfeiting	M	965	100%	114	12%	965
	F	856	100%	76	9%	856
	T	**1,821**	**91%**	**190**	**9%**	**2,011**
Fraud	M	1,598	79%	420	21%	2,018
	F	1,155	76%	355	24%	1,510
	T	**2,753**	**78%**	**775**	**22%**	**3,528**
Embezzlement	M	10	100%	-	**0%**	10
	F	12	86%	2	**14%**	14
	T	**22**	92%	**2**	**8%**	**24**
Stolen Property	M	1,388	84%	256	16%	1,644
	F	348	86%	56	14%	404
	T	**1,736**	**85%**	**312**	**15%**	**2,048**
Vandalism	M	3,415	85%	603	15%	4,018
	F	651	86%	102	14%	753
	T	**4,066**	**85%**	**705**	**15%**	**4,771**
Weapons	M	1,833	88%	243	12%	2,076
	F	141	92%	12	8%	153
	T	**1,974**	**89%**	**255**	**11%**	**2,229**

T = Total
M = Male
F = Female
*State Patrol figures are excluded.

TABLE 24
URBAN-RURAL* COMPARISON OF OFFENSES BY SEX AND PERCENT OF TOTAL ARRESTS IN 2007

Offense	Sex	Urban	Percent of Total	Rural	Percent of Total	Total
Prostitution	M	436	96%	19	4%	455
	F	656	99%	8	1%	664
	T	**1,092**	**98%**	**27**	**2%**	**1,119**
Other Sex Offenses	M	1,108	73%	410	27%	1,518
	F	46	74%	16	26%	62
	T	**1,154**	**73%**	**426**	**27%**	**1,580**
Narcotics	M	12,745	82%	2,737	18%	15,482
	F	2,747	77%	812	23%	3,559
	T	**15,492**	**81%**	**3,549**	**19%**	**19,041**
Gambling	M	6	55%	5	45%	11
	F	1	100%	-	0%	1
	T	**7**	**58%**	**5**	**42%**	**12**
Family/Children	M	442	80%	109	20%	551
	F	209	77%	61	23%	270
	T	**651**	**79%**	**170**	**21%**	**821**
Driving Under the Influence	M	14,911	71%	5,989	29%	20,900
	F	5,175	75%	1,682	25%	6,857
	T	**20,086**	**72%**	**7,671**	**28%**	**27,757**
Liquor Laws	M	16,063	81%	3,888	19%	19,951
	F	8,150	79%	2,189	21%	10,339
	T	**24,213**	**80%**	**6,077**	**20%**	**30,290**
Disorderly Conduct	M	9,799	86%	1,552	14%	11,351
	F	3,001	87%	457	13%	3,458
	T	**12,800**	**86%**	**2,009**	**14%**	**14,809**
Vagrancy	M	352	100%	-	0%	352
	F	45	100%	-	0%	45
	T	**397**	**100%**	**-**	**0%**	**397**
Other (Except Traffic)	M	22,684	75%	7,658	25%	30,342
	F	6,426	73%	2,352	27%	8,778
	T	**29,110**	**74%**	**10,010**	**26%**	**39,120**
PART 2 - TOTAL*	**M**	**100,506**	**48%**	**26,603**	**13%**	**210,903**
	F	**33,000**	**79%**	**8,897**	**21%**	**41,897**
	T	**133,506**	**79%**	**35,500**	**21%**	**169,006**
Curfew/Loitering	M	1,862	100%	4	0%	1,866
	F	924	100%	1	0%	925
	T	**2,786**	**100%**	**5**	**0%**	**2,791**
Runaways	M	802	85%	145	15%	947
	F	1,212	86%	193	14%	1,405
	T	**2,014**	**86%**	**338**	**14%**	**2,352**
GRAND TOTAL*	**M**	**123,055**	**80%**	**29,827**	**20%**	**152,882**
	F	**45,885**	**83%**	**9,731**	**17%**	**55,616**
	T	**168,940**	**81%**	**39,558**	**19%**	**208,498**

T = Total
M = Male
F = Female
*State Patrol figures are excluded.

TABLE 25
URBAN-RURAL* CRIME COMPARISON BY OFFENSE - 2007

Offenses	Urban Total	Rural Total	Ratio U:R
Murder/Non-Negligent Manslaughter	92	19	5:1
Rape	1,760	581	3:1
Robbery	4,617	77	60:1
Aggravated Assault	6,984	1097	6:1
Burglary	22,956	5,834	4:1
Larceny	95,243	15,950	6:1
Motor Vehicle Theft	10,384	1,794	6:1
Arson	741	117	6:1
Part I Total	**142,777**	**25,469**	**6:1**
Other Assaults	30,605	6,983	4:1
Forgery/Counterfeiting	5,646	749	8:1
Fraud	14,774	5,725	3:1
Embezzlement	49	7	7:1
Stolen Property	1,212	278	4:1
Vandalism	41,075	11,213	4:1
Weapons	2,627	682	4:1
Prostitution	748	50	15:1
Other Sex Offenses	3,016	1,040	3:1
Narcotics	13,900	3,594	4:1
Gambling	17	8	2:1
Offenses Against Family/Children	5,068	1,609	3:1
Driving Under the Influence	20,221	8,212	3:1
Liquor Laws	11,945	3,016	4:1
Disorderly Conduct	25,993	7,650	4:1
Vagrancy	272	0	272:1
All Other (Except Traffic)	29,680	16,636	2:1
Part 2 Total	**206,848**	**67,452**	**3:1**
Grand Total	**349,625**	**92,921**	**4:1**

**State Patrol and Capitol Security figures are excluded.*

CRIME OFFENSES AND ARRESTS FOR STATE JUDICIAL DISTRICTS

The judicial district breakdown of crimes and arrests within Minnesota provides another measurement of the volume of crime based on specific areas. The judicial districts evaluated are based upon the ten judicial districts in the state.

Judicial District 4, which is the most densely populated geographical section for the entire state, recorded the highest number of reported Part I offenses (53,568) and Part II offenses (74,591) of all districts. Thirty two percent of the state's Part I offenses occurred in this district, while 27 percent of the Part II offenses were registered from this area. Approximately 46 percent of the state's violent crimes were recorded from this district and 30 percent of property crime was represented by this region. The largest portion of arrests for Part I and Part II offense were also registered from Judicial District 4. There were 9,918 arrests for Part I violations compared to 46,916 arrests for Part II offenses.

Judicial District 8 recorded the smallest amount of Part I offenses with 3,411. Judicial District 5 registered the second lowest amount of Part I offenses with 6,228. Judicial District 8, with 7,006 offenses, recorded the lowest number of Part II offenses. Judicial District 8 also reported the least amount of violent crime (289) and property offenses (3,122) in the state.

The districts registering the highest clearance rate for Part I offenses in 2007 were Judicial Districts 7 with 33 percent and Judicial District 9 with 31 percent. The districts with the highest Part II clearance rates were Judicial District 7 with 71 percent District 3 with 70 percent.

FIGURE 28
STATE OF MINNESOTA
JUDICIAL DISTRICTS

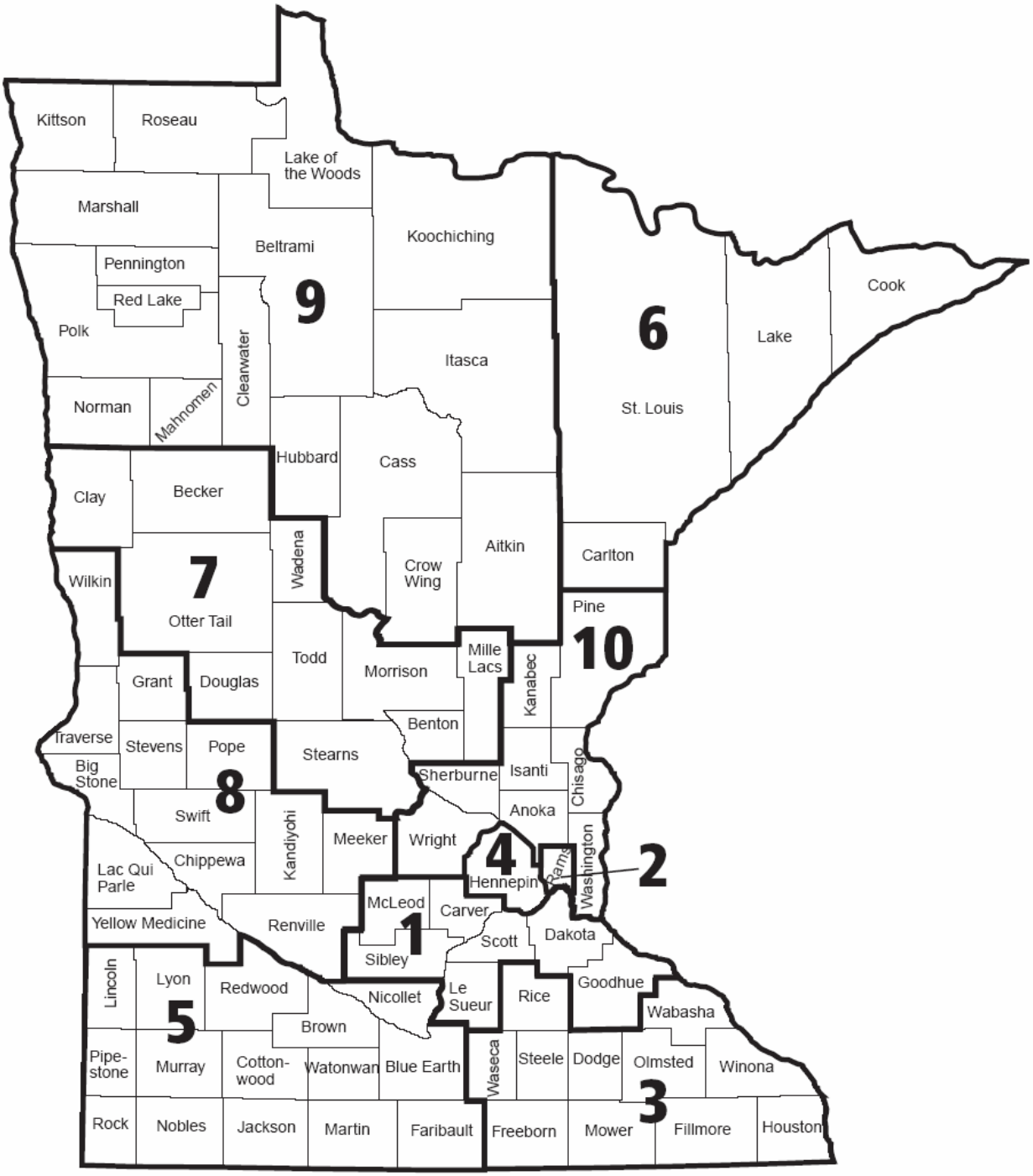

TABLE 26
2007 CRIMES AND ARRESTS FOR STATE JUDICIAL DISTRICTS*

Judicial District	1	2	3	4	5	6	7	8	9	10
Percent of Total State Population	14%	10%	9%	22%	5%	5%	9%	4%	6%	17%
Part I Actual Offenses Reported	**17,820**	**22,039**	**9,839**	**53,568**	**6,228**	**8,649**	**11,233**	**3,411**	**7,434**	**28,025**
Number of Part I Offenses Cleared	4,668	4,173	2,918	10,434	1,876	2,119	3,653	874	2,339	6,063
Percent Cleared - Part I Offenses	26%	19%	30%	19%	30%	24%	33%	26%	31%	22%
Number of Violent Crimes	794	2,711	666	6,998	436	662	749	289	610	1,312
Violent Crime Rate (per 100,000 Inhabitants)	111	529	149	613	150	261	166	171	187	162
Number of Property Crimes	17,026	19,328	9,173	46,570	5,792	7,987	10,484	3,122	6,824	26,713
Property Crime Rate (per 100,000 Inhabitants)	2,376	3,896	1,999	4,124	2,047	3,203	2,251	1,681	2,168	3,078
Part 2 Actual Offenses Reported+	**35,282**	**11,738**	**23,120**	**74,591**	**16,139**	**13,917**	**26,448**	**7,006**	**18,847**	**47,212**
Number of Part 2 Offenses Cleared	22,897	5,069	16,079	42,178	9,982	7,982	18,656	4,444	12,852	29,183
Percent Cleared Part - 2 Offenses	65%	43%	70%	57%	62%	57%	71%	63%	68%	62%
Number of Part 1 Arrests	**3,858**	**4,631**	**2,503**	**9,918**	**1,630**	**1,786**	**2,772**	**731**	**1,375**	**5,145**
Number of Part 2 Arrests	**22,424**	**14,418**	**13,541**	**46,916**	**9,362**	**8,004**	**17,308**	**4,615**	**9,683**	**22,735**

** State Patrol and Capitol Security figures are excluded.*

STATE OF MINNESOTA
JUDICIAL DISTRICTS

JUDICIAL DISTRICT #1
Carver
Dakota
Goodhue
LeSueur
McLeod
Scott
Sibley

JUDICIAL DISTRICT #2
Ramsey

JUDICIAL DISTRICT #3
Dodge
Fillmore
Freeborn
Houston
Mower
Olmsted
Rice
Steele
Wabasha
Waseca
Winona

JUDICIAL DISTRICT #4
Hennepin

JUDICIAL DISTRICT #5
Blue Earth
Brown
Cottonwood
Faribault
Jackson
Lincoln
Lyon
Martin
Murray
Nicollet
Nobles
Pipestone
Redwood
Rock
Watonwan

JUDICIAL DISTRICT #6
Carlton
Cook
Lake
St. Louis

JUDICIAL DISTRICT #7
Becker
Benton
Clay
Douglas
Mille Lacs
Morrison
Otter Tail
Stearns
Todd
Wadena

JUDICIAL DISTRICT #8
Big Stone
Chippewa
Grant
Kandiyohi
Lac Qui Parle
Meeker
Pope
Renville
Stevens
Swift
Traverse
Wilkin
Yellow Medicine

JUDICIAL DISTRICT #9
Aitkin
Beltrami
Cass
Clearwater
Crow Wing
Hubbard
Itasca
Kittson
Koochiching
Lake of the Woods
Mahnomen
Marshall
Norman
Pennington
Polk
Red Lake
Roseau

JUDICIAL DISTRICT #10
Anoka
Chisago
Isanti
Kanabec
Pine
Sherburne
Washington
Wright

MINNESOTA LAW ENFORCEMENT EMPLOYEE INFORMATION

The average number of full time law enforcement personnel in 2007 (including sworn and civilian) amounted to 2.5 employees per each 1,000 residents of the state. The average number of sworn personnel (excluding civilian) amounted to 1.6 employees per 1,000 population. The contributing law enforcement agencies averaged one full-time civilian employee to two full-time sworn personnel. These figures represent the averages as derived from the submitted data and are not the recommended ratios for Minnesota law enforcement agencies. The average ratio of law enforcement personnel for any given community may, and does, vary according to a number of community and policing factors.

In 2007, the reporting sheriff's departments indicated 2,612 sworn personnel employed and 3,271 civilian personnel which amounted to a total of 5,883 employees. The police departments reported to have 5,426 sworn personnel in 2007, compared with 1,239 civilian employees. The total number of municipal employees equaled 6,665 personnel. The State Patrol figures indicate 531 sworn personnel and 284 civilian employees for a total of 815.

Of the total number of sworn personnel in 2007 (8,569), there were 7,565 males and 1,004 females. Considering the total number of civilian personnel for the same year (4,794), there were 2,021 males compared with 2,773 females. The total number of sworn and civilian employees for 2007 was 13,363.

TABLE 27
POLICE EMPLOYEES AS OF OCTOBER 31, 2007 - URBAN
(Rate per 1,000 Inhabitants)

Agency	Population	GRAND TOTAL	Sworn Male	Sworn Female	TOTAL SWORN	Civil Male	Civil Female	TOTAL CIVIL
Rate per 1,000		**1.8**	**1.3**	**0.2**	**1.5**	**0.1**	**0.3**	**0.3**
GRAND TOTAL	**3,663,695**	**6,666**	**4,708**	**718**	**5,426**	**314**	**925**	**1,239**
GROUP 1 (250,000 & Over)								
Rate per 1,000		**2.9**	**1.9**	**0.4**	**2.2**	**0.3**	**0.4**	**0.7**
TOTAL	**652,291**	**1,884**	**1,212**	**238**	**1,450**	**178**	**256**	**434**
Minneapolis	375,302	**1,084**	716	132	**848**	104	132	**236**
St. Paul	276,989	**800**	496	106	**602**	74	124	**198**
GROUP II (100,000-250,000)	**NONE**	**THAT**	**APPLY**					
GROUP III (50,000-100,000)								
Rate per 1,000		**1.5**	**1.0**	**0.2**	**1.2**	**0.1**	**0.2**	**0.3**
TOTAL	**1,035,519**	**1,550**	**1,074**	**173**	**1,247**	**61**	**242**	**303**
Apple Valley	50,189	**59**	44	6	**50**	0	9	**9**
Blaine	54,445	**69**	52	5	**57**	2	10	**12**
Bloomington	81,706	**147**	104	12	**116**	7	24	**31**
Brooklyn Park	69,008	**116**	79	11	**90**	6	20	**26**
Burnsville	59,554	**81**	59	13	**72**	0	9	**9**
Coon Rapids	62,834	**74**	57	7	**64**	0	10	**10**
Duluth	85,463	**169**	119	24	**143**	4	22	**26**
Eagan	64,090	**82**	60	9	**69**	4	9	**13**
Eden Prairie	61,054	**87**	54	11	**65**	4	18	**22**
Lakeville	51,828	**62**	47	5	**52**	2	8	**10**
Maple Grove	60,155	**76**	56	7	**63**	2	11	**13**
Minnetonka	50,379	**74**	44	11	**55**	2	17	**19**
Plymouth	70,167	**82**	61	8	**69**	4	9	**13**
Rochester	95,585	**177**	112	15	**127**	14	36	**50**
St. Cloud	66,232	**125**	79	17	**96**	9	20	**29**
Woodbury	52,830	**70**	47	12	**59**	1	10	**11**
GROUP IV (25,000-50,000)								
Rate per 1,000		**1.4**	**1.0**	**0.2**	**1.2**	**0.0**	**0.2**	**0.3**
TOTAL	**550,427**	**795**	**560**	**90**	**650**	**18**	**127**	**145**
*Andover**	29,944	**0**			**0**			**0**
Brooklyn Center	27,735	**55**	37	7	**44**	0	11	**11**
Cottage Grove	32,771	**46**	30	9	**39**	0	7	**7**
Edina	45,872	**68**	47	4	**51**	3	14	**17**
Fridley	26,692	**45**	35	4	**39**	0	6	**6**
Inver Grove Heights	33,404	**42**	30	4	**34**	2	6	**8**
Mankato	35,210	**62**	40	9	**49**	2	11	**13**
Maplewood	35,319	**60**	49	5	**54**	2	4	**6**
Moorhead	34,309	**62**	45	4	**49**	3	10	**13**
Oakdale	27,572	**41**	26	6	**32**	2	7	**9**
Richfield	33,721	**60**	42	3	**45**	0	15	**15**
Roseville	32,293	**56**	40	9	**49**	0	7	**7**
Savage	26,759	**34**	25	4	**29**	0	5	**5**

**Police services under contract with another agency.*
*** Part-time employees (only full time employees are counted)*
+Not included in totals, population not calculated.

TABLE 27
POLICE EMPLOYEES AS OF OCTOBER 31, 2007 - URBAN
(Rate per 1,000 Inhabitants)

Agency	Population	GRAND TOTAL	Sworn Male	Sworn Female	TOTAL SWORN	Civil Male	Civil Female	TOTAL CIVIL
Shakopee	31,442	**53**	35	12	**47**	0	6	**6**
*Shoreview**	27,034	**0**			**0**			**0**
St. Louis Park	43,585	**68**	43	7	**50**	4	14	**18**
Winona	26,765	**43**	36	3	**39**	0	4	**4**
GROUP V (10,000-25,000)								
Rate per 1,000		**1.6**	**1.2**	**0.2**	**1.3**	**0.04**	**0.2**	**0.3**
TOTAL	**900,718**	**1,445**	**1,056**	**144**	**1,200**	**39**	**206**	**245**
Albert Lea	18,035	**39**	28	1	**29**	0	10	**10**
Alexandria	10,674	**24**	17	2	**19**	1	4	**5**
Anoka	17,726	**33**	23	3	**26**	1	6	**7**
Austin	23,626	**34**	28	3	**31**	2	1	**3**
Bemidji	13,385	**34**	27	4	**31**	0	3	**3**
Brainerd	13,775	**33**	23	3	**26**	0	7	**7**
Buffalo	13,379	**22**	13	5	**18**	0	4	**4**
Centennial Lakes	11,275	**19**	16	1	**17**	0	2	**2**
Champlin	23,458	**30**	22	3	**25**	1	4	**5**
Chaska	22,973	**27**	20	4	**24**	0	3	**3**
Cloquet	11,553	**21**	19	0	**19**	0	2	**2**
Columbia Heights	18,231	**29**	19	3	**22**	2	5	**7**
Crystal	21,790	**37**	22	5	**27**	4	6	**10**
*East Bethel**	12,093	**0**			**0**			**0**
Elk River	21,472	**40**	28	2	**30**	3	7	**10**
Fairmont	10,575	**20**	17	0	**17**	1	2	**3**
Faribault	22,194	**39**	26	4	**30**	1	8	**9**
Farmington	17,859	**26**	21	2	**23**	0	3	**3**
Fergus Falls	13,814	**29**	22	1	**23**	0	6	**6**
Forest Lake	17,469	**27**	21	3	**24**	0	3	**3**
Golden Valley	20,137	**36**	22	5	**27**	5	4	**9**
*Ham Lake**	14,873	**0**			**0**			**0**
Hastings	21,050	**32**	23	4	**27**	0	5	**5**
Hibbing	16,619	**32**	25	4	**29**	0	3	**3**
Hopkins	16,937	**36**	17	6	**23**	2	11	**13**
Hutchinson	13,814	**34**	20	3	**23**	2	9	**11**
Lino Lakes	19,554	**28**	21	4	**25**	0	3	**3**
Marshall	12,373	**24**	18	3	**21**	0	3	**3**
Mendota Heights	11,414	**19**	15	2	**17**	0	2	**2**
Mounds View	12,187	**21**	19	0	**19**	0	2	**2**
New Brighton	20,877	**34**	26	3	**29**	1	4	**5**
New Hope	20,432	**36**	24	5	**29**	1	6	**7**
New Ulm	13,710	**25**	19	3	**22**	0	3	**3**
North Branch	10,302	**14**	11	1	**12**	0	2	**2**
North Mankato	12,159	**13**	10	2	**12**	0	1	**1**
North St. Paul	11,431	**17**	11	4	**15**	1	1	**2**
Northfield	18,796	**26**	20	1	**21**	1	4	**5**
Orono	11,896	**22**	17	2	**19**	0	3	**3**
Owatonna	24,294	**37**	32	2	**34**	0	3	**3**

**Police services under contract with another agency.*
*** Part-time employees (only full time employees are counted)*
+Not included in totals, population not calculated.

TABLE 27
POLICE EMPLOYEES AS OF OCTOBER 31, 2007 - URBAN
(Rate per 1,000 Inhabitants)

Agency	Population	GRAND TOTAL	Sworn Male	Sworn Female	TOTAL SWORN	Civil Male	Civil Female	TOTAL CIVIL
Prior Lake	22,316	**26**	21	2	**23**	0	3	**3**
Ramsey	22,222	**27**	19	3	**22**	2	3	**5**
Red Wing	15,905	**33**	26	1	**27**	2	4	**6**
Robbinsdale	13,420	**26**	17	4	**21**	0	5	**5**
Rosemount	19,440	**24**	18	3	**21**	0	3	**3**
Sartell	12,753	**19**	13	4	**17**	0	2	**2**
Sauk Rapids	11,600	**15**	13	0	**13**	0	2	**2**
South Lake Minnetonka	12,152	**16**	14	0	**14**	1	1	**2**
South St. Paul	19,491	**28**	24	2	**26**	0	2	**2**
St. Peter	10,599	**19**	14	0	**14**	0	5	**5**
Stillwater	17,494	**27**	19	4	**23**	1	3	**4**
*Vadnais Heights**	12,670	**0**			**0**			**0**
West St. Paul	19,082	**32**	26	3	**29**	1	2	**3**
White Bear Lake	23,892	**35**	19	9	**28**	2	5	**7**
Willmar	18,305	**37**	29	4	**33**	0	4	**4**
Worthington	11,166	**32**	22	2	**24**	1	7	**8**
GROUP VI (2,500-10,000)								
Rate per 1,000		**1.9**	**1.5**	**0.1**	**1.6**	**0.02**	**0.2**	**0.2**
TOTAL	**455,962**	**849**	**686**	**64**	**750**	**9**	**90**	**99**
Annandale	3,016	**5**	4	1	**5**	0	0	**0**
Appleton	2,889	**4**	4	0	**4**	0	0	**0**
*Arden Hills**	9,845	**0**			**0**			**0**
Baxter	7,449	**16**	11	4	**15**	0	1	**1**
Bayport	3,271	**5**	4	1	**5**	0	0	**0**
Becker	3,894	**6**	5	0	**5**	0	1	**1**
Belle Plaine	4,576	**9**	7	0	**7**	0	2	**2**
Benson	3,210	**8**	6	1	**7**	0	1	**1**
Big Lake	8,863	**14**	10	1	**11**	0	3	**3**
Blue Earth	3,475	**6**	5	1	**6**	0	0	**0**
Breckenridge	3,396	**6**	5	1	**6**	0	0	**0**
Caledonia	2,959	**4**	4	0	**4**	0	0	**0**
Cambridge	7,246	**14**	10	2	**12**	0	2	**2**
Cannon Falls	3,940	**11**	8	1	**9**	0	2	**2**
Chisholm	4,732	**12**	10	1	**11**	0	1	**1**
Cold Spring	3,670	**9**	8	0	**8**	0	1	**1**
Corcoran	5,721	**7**	7	0	**7**	0	0	**0**
Crookston	7,982	**16**	13	1	**14**	0	2	**2**
Dayton	4,653	**6**	5	0	**5**	1	0	**1**
Deephaven/Woodland	4,211	**8**	6	1	**7**	0	1	**1**
Detroit Lakes	7,967	**17**	14	1	**15**	0	2	**2**
Dilworth	3,475	**7**	6	0	**6**	0	1	**1**
East Grand Forks	7,786	**24**	21	1	**22**	0	2	**2**
Ely	3,657	**8**	7	0	**7**	0	1	**1**
Eveleth	3,685	**11**	10	0	**10**	0	1	**1**
*Falcon Heights**	5,506	**0**			**0**			**0**
Glencoe	5,590	**11**	9	1	**10**	0	1	**1**

**Police services under contract with another agency.*
*** Part-time employees (only full time employees are counted)*
+Not included in totals, population not calculated.

TABLE 27
POLICE EMPLOYEES AS OF OCTOBER 31, 2007 - URBAN
(Rate per 1,000 Inhabitants)

Agency	Population	GRAND TOTAL	Sworn Male	Sworn Female	TOTAL SWORN	Civil Male	Civil Female	TOTAL CIVIL
Glenwood	2,581	**4**	4	0	**4**	0	0	**0**
Goodview	3,361	**4**	3	1	**4**	0	0	**0**
Grand Rapids	8,332	**21**	16	1	**17**	1	3	**4**
Granite Falls	3,008	**5**	5	0	**5**	0	0	**0**
Hermantown	8,920	**15**	10	3	**13**	0	2	**2**
International Falls	6,374	**14**	13	0	**13**	0	1	**1**
Jackson PD	3,477	**6**	3	2	**5**	1	0	1
Jordan	5,154	**10**	8	0	**8**	0	2	**2**
Kasson	5,369	**9**	8	0	**8**	0	1	**1**
LaCrescent	5,129	**8**	7	0	**7**	0	1	1
Lake City	5,317	**11**	10	0	**10**	0	1	**1**
Lake Crystal	2,533	**4**	4	0	**4**	0	0	**0**
Lakes Area PD	7,052	**15**	11	2	**13**	0	2	**2**
Le Sueur	4,285	**8**	7	0	**7**	0	1	**1**
Litchfield	6,702	**10**	9	0	**9**	0	1	**1**
*Little Canada**	9,607	**0**			**0**			**0**
Little Falls	8,193	**13**	11	0	**11**	0	2	**2**
Long Prairie	2,964	**6**	6	0	**6**	0	0	**0**
Medina	4,775	**11**	9	1	**10**	0	1	**1**
Melrose	3,166	**6**	5	0	**5**	0	1	**1**
Milaca	2,974	**7**	5	1	**6**	0	1	**1**
Minnetrista	7,874	**14**	11	0	**11**	2	1	**3**
Montevideo	5,401	**11**	10	0	**10**	0	1	**1**
Montgomery	3,097	**7**	5	1	**6**	0	1	**1**
Moose Lake	2,568	**4**	3	1	**4**	0	0	**0**
Mora	3,472	**8**	7	0	**7**	0	1	1
Morris	5,125	**10**	7	1	**8**	0	2	**2**
Mound	9,479	**16**	11	2	**13**	1	2	**3**
*Mountain Iron**	2,965	**0**			**0**			**0**
New Prague	6,482	**11**	9	0	**9**	0	2	**2**
Newport	3,678	**8**	8	0	**8**	0	0	**0**
*North Oaks**	4,169	**0**			**0**			**0**
Oak Park Heights	4,092	**10**	9	0	**9**	0	1	**1**
Olivia	2,521	**5**	3	2	**5**	0	0	**0**
Osseo	2,568	**6**	5	0	**5**	0	1	**1**
Park Rapids	3,468	**10**	7	2	**9**	0	1	**1**
Plainview	3,318	**7**	7	0	**7**	0	0	**0**
Princeton	4,725	**12**	8	2	**10**	0	2	**2**
Proctor	2,798	**8**	7	0	**7**	0	1	**1**
Redwood Falls	5,307	**13**	9	2	**11**	0	2	**2**
Rogers	6,082	**15**	12	1	**13**	1	1	**2**
Roseau	2,833	**8**	7	0	**7**	0	1	**1**
Sauk Centre	3,941	**7**	6	0	**6**	0	1	**1**
Sleepy Eye	3,501	**4**	3	1	**4**	0	0	**0**
Spring Lake Park	6,744	**13**	10	1	**11**	0	2	**2**
St. Anthony	7,611	**24**	20	1	**21**	1	2	**3**
St. Charles	3,550	**4**	3	1	**4**	0	0	**0**

**Police services under contract with another agency.*
*** Part-time employees (only full time employees are counted)*
+Not included in totals, population not calculated.

TABLE 27
POLICE EMPLOYEES AS OF OCTOBER 31, 2007 - URBAN
(Rate per 1,000 Inhabitants)

Agency	Population	GRAND TOTAL	Sworn Male	Sworn Female	TOTAL SWORN	Civil Male	Civil Female	TOTAL CIVIL
St. Francis	7,148	**11**	9	0	**9**	0	2	**2**
St. James	4,467	**8**	6	1	**7**	0	1	**1**
St. Joseph	5,473	**9**	8	0	**8**	0	1	**1**
St. Paul Park	5,228	**9**	9	0	**9**	0	0	**0**
Staples	3,142	**6**	4	1	**5**	0	1	**1**
Thief River Falls	8,433	**18**	13	3	**16**	0	2	**2**
Two Harbors	3,557	**9**	8	0	**8**	0	1	**1**
Virginia	8,724	**21**	18	2	**20**	0	1	**1**
Wabasha	2,570	**5**	4	0	**4**	0	1	**1**
Wadena	4,134	**9**	7	1	**8**	0	1	**1**
Waite Park	6,878	**15**	12	0	**12**	0	3	**3**
Waseca	9,508	**16**	11	3	**14**	0	2	**2**
Wayzata	3,967	**12**	9	1	**10**	1	1	**2**
Wells	2,502	**4**	4	0	**4**	0	0	**0**
West Hennepin	5,647	**11**	8	1	**9**	0	2	**2**
Windom	4,446	**9**	6	2	**8**	0	1	**1**
Wyoming	3,846	**6**	5	1	**6**	0	0	**0**
Zumbrota	2,986	**5**	5	0	**5**	0	0	**0**
GROUP VII (Under 2,500)								
Rate per 1,000		**2.1**	**1.7**	**0.1**	**1.9**	**0.13**	**0.1**	**0.2**
TOTAL	**68,778**	**143**	**120**	**9**	**129**	**9**	**4**	**13**
Albany	2,020	**5**	3	1	**4**	0	1	**1**
*Aurora**	1,763	**0**			**0**			**0**
Avon	1,277	**3**	3	0	**3**	0	0	**0**
Babbitt	1,627	**4**	4	0	**4**	0	0	**0**
Belgrade	723	**2**	2	0	**2**	0	0	**0**
Biwabik	951	**3**	3	0	**3**	0	0	**0**
Blackduck	760	**2**	2	0	**2**	0	0	**0**
Blooming Prairie	1,975	**3**	3	0	**3**	0	0	**0**
Browns Valley	635	**3**	2	1	**3**	0	0	**0**
Brownton	797	**2**	2	0	**2**	0	0	**0**
Crosby	2,237	**9**	7	1	**8**	1	0	**1**
Dawson	1,458	**3**	3	0	**3**	0	0	**0**
Eagle Lake	2,042	**2**	2	0	**2**	0	0	**0**
Elmore	701	**1**	1	0	**1**	0	0	**0**
Floodwood	506	**3**	3	0	**3**	0	0	**0**
Gilbert	1,784	**5**	5	0	**5**	0	0	**0**
Hallock	1,094	**1**	1	0	**1**	0	0	**0**
*Hilltop**	765	**0**			**0**			**0**
Hokah	599	**1**	1	0	**1**	0	0	**0**
Houston	1,008	**1**	1	0	**1**	0	0	**0**
Hoyt Lakes	2,012	**5**	5	0	**5**	0	0	**0**
Janesville	2,162	**3**	2	1	**3**	0	0	**0**
Kimball	692	**3**	3	0	**3**	0	0	**0**
Lakefield	1,709	**3**	3	0	**3**	0	0	0
*Lauderdale**	2,230	**0**			**0**			**0**

**Police services under contract with another agency.*
*** Part-time employees (only full time employees are counted)*
+Not included in totals, population not calculated.

TABLE 27
POLICE EMPLOYEES AS OF OCTOBER 31, 2007 - URBAN
(Rate per 1,000 Inhabitants)

Agency	Population	GRAND TOTAL	Sworn Male	Sworn Female	TOTAL SWORN	Civil Male	Civil Female	TOTAL CIVIL
Lester Prairie	1,612	**3**	2	1	**3**	0	0	**0**
Lewiston	1,495	**2**	2	0	**2**	0	0	**0**
Madison	1,665	**3**	3	0	**3**	0	0	**0**
Mapleton*	1,664	**3**	3	0	**3**	0	0	**0**
Mountain Lake	2,021	**4**	3	1	**4**	0	0	**0**
New Richland	1,167	**2**	2	0	**2**	0	0	**0**
Ortonville	2,024	**4**	4	0	**4**	0	0	**0**
Osakis	1,578	**4**	3	0	**3**	0	1	**1**
Paynesville	2,258	**5**	4	0	**4**	0	1	**1**
Richmond	1,263	**0**	0	0	**0**	0	0	**0**
Silver Bay	1,995	**5**	5	0	**5**	0	0	**0**
Silver Lake	789	**2**	2	0	**2**	0	0	**0**
Slayton	1,966	**4**	4	0	**4**	0	0	0
SE Faribault**	1,193	**0**			**0**			0
Springfield	2,149	**5**	4	1	**5**	0	0	**0**
Spring Grove	1,290	**2**	1	1	**2**	0	0	**0**
Tracy	2,103	**4**	4	0	**4**	0	0	**0**
Warroad	1,710	**14**	5	0	**5**	8	1	**9**
Wheaton	1,498	**3**	2	1	**3**	0	0	**0**
Winnebago	1,428	**3**	3	0	**3**	0	0	**0**
Winsted	2,383	**4**	3	0	**3**	0	0	**0**
GROUP Non Cities 0 Population								
Airport+	0	**117**	68	13	**81**	18	18	**36**
Three Rivers Park District+	0	**44**	19	7	**26**	13	5	**18**
University of Minn. - Duluth+	0	**10**	7	2	**9**	0	1	**1**
University of Minn.- Mpls.+	0	**62**	35	10	**45**	5	12	**17**
University of Minn - Morris+	0	**6**	2	1	**3**	2	1	**3**
Non Cities TOTAL		**239**	**131**	**33**	**164**	**38**	**37**	**75**

**Police services under contract with another agency.*
*** Part-time employees (only full time employees are counted)*
+Not included in totals, population not calculated.

TABLE 28
POLICE EMPLOYEES AS OF OCTOBER 31, 2007 - RURAL
(Rate per 1,000 Inhabitants)

AGENCY	Population	GRAND TOTAL	Sworn Male	Sworn Female	TOTAL SWORN	Civil Male	Civil Female	TOTAL CIVIL
Rate per 1,000		**3.9**	**1.6**	**0.2**	**1.7**	**1.0**	**1.2**	**2.2**
GRAND TOTAL	**1,503,406**	**5,883**	**2,372**	**240**	**2,612**	**1,538**	**1,733**	**3,271**
GROUP I (250,000 & Over)		**NONE**	**THAT**	**APPLY**				
GROUP II (100,000-250,000)		**NONE**	**THAT**	**APPLY**				
GROUP III (50,000-100,000)								
Rate per 1,000		**3.0**	**1.3**	**0.1**	**1.4**	**0.6**	**0.9**	**1.6**
TOTAL	**317,260**	**956**	**414**	**46**	**460**	**206**	**290**	**496**
Carver	62,458	**149**	75	4	**79**	28	42	**70**
St. Louis	52,291	**236**	89	6	**95**	63	78	**141**
Stearns	50,350	**173**	51	11	**62**	49	62	**111**
Washington	57,114	**230**	81	10	**91**	63	76	**139**
Wright	95,047	**168**	118	15	**133**	3	32	**35**
GROUP IV (25,000-50,000)								
Rate per 1,000		**3.2**	**1.1**	**0.1**	**1.2**	**1.0**	**0.9**	**2.0**
TOTAL	**371,614**	**1,178**	**414**	**38**	**452**	**375**	**351**	**726**
Beltrami	29,013	**82**	32	2	**34**	21	27	**48**
Cass	29,103	**64**	35	3	**38**	15	11	**26**
Chisago	28,530	**84**	37	4	**41**	24	19	**43**
Crow Wing	36,856	**123**	41	2	**43**	44	36	**80**
Isanti	30,670	**60**	18	1	**19**	19	22	**41**
Itasca	36,349	**72**	50	10	**60**	6	6	**12**
Olmsted	40,507	**143**	51	5	**56**	61	26	**87**
Ottertail	44,179	**81**	33	1	**34**	20	27	**47**
Pine	28,675	**82**	25	3	**28**	29	25	**54**
Scott	25,907	**122**	34	2	**36**	40	46	**86**
Sherburne	41,825	**265**	58	5	**63**	96	106	**202**
GROUP V (10,000-25,000)								
Rate per 1,000		**4.0**	**1.7**	**0.2**	**1.8**	**1.0**	**1.1**	**2.2**
TOTAL	**580,102**	**2,319**	**964**	**99**	**1,063**	**591**	**665**	**1,256**
Aitkin	16,282	**48**	16	3	**19**	12	17	**29**
Anoka	21,717	**238**	113	12	**125**	60	53	**113**
Becker	24,114	**57**	20	2	**22**	20	15	**35**
Benton	16,239	**69**	23	2	**25**	16	28	**44**
Blue Earth	16,969	**76**	21	3	**24**	21	31	**52**
Carlton	20,132	**47**	18	2	**20**	12	15	**27**
Clay	16,414	**65**	29	3	**32**	15	18	**33**
Dakota	18,131	**187**	61	14	**75**	58	54	**112**
Dodge	14,357	**32**	22	0	**22**	3	7	**10**
Douglas	23,302	**72**	21	2	**23**	22	27	**49**
Fillmore	21,511	**30**	18	0	**18**	8	4	**12**
Freeborn	14,124	**51**	19	0	**19**	16	16	**32**
Goodhue	22,284	**106**	38	1	**39**	33	34	**67**
Hubbard	15,519	**37**	14	0	**14**	11	12	**23**

TABLE 28
POLICE EMPLOYEES AS OF OCTOBER 31, 2007 - RURAL
(Rate per 1,000 Inhabitants)

AGENCY	Population	GRAND TOTAL	Sworn Male	Sworn Female	TOTAL SWORN	Civil Male	Civil Female	TOTAL CIVIL
Kanabec	12,851	**32**	13	1	**14**	6	12	**18**
Kandiyohi	23,169	**113**	31	3	**34**	39	40	**79**
LeSueur	18,323	**29**	17	0	**17**	5	7	**12**
Lyon	10,160	**36**	12	1	**13**	11	12	**23**
Marshall	10,032	**17**	11	0	**11**	3	3	**6**
Martin	10,567	**29**	9	1	**10**	7	12	**19**
McLeod	11,896	**58**	22	3	**25**	9	24	**33**
Meeker	16,825	**41**	16	0	**16**	7	18	**25**
Mille Lacs	18,231	**66**	24	1	**25**	17	24	**41**
Morrison	24,814	**59**	17	2	**19**	17	23	**40**
Mower	15,432	**47**	17	2	**19**	8	20	**28**
Polk	15,573	**26**	20	1	**21**	0	5	**5**
Ramsey	12,059	**397**	208	36	**244**	90	63	**153**
Redwood	10,822	**23**	10	0	**10**	5	8	**13**
Renville	14,355	**17**	10	1	**11**	1	5	**6**
Rice	21,020	**49**	22	2	**24**	13	12	**25**
Roseau	12,062	**24**	13	0	**13**	2	9	**11**
Sibley	15,298	**23**	11	0	**11**	12	0	**12**
Todd	19,166	**31**	14	0	**14**	7	10	**17**
Wabasha	11,918	**34**	19	0	**19**	8	7	**15**
Winona	14,434	**53**	15	1	**16**	17	20	**37**
GROUP VI (Under 10,000)								
Rate per 1,000		**6.1**	**2.5**	**0.2**	**2.7**	**1.6**	**1.8**	**3.4**
TOTAL	**234,430**	**1,430**	**580**	**57**	**637**	**366**	**427**	**793**
Big Stone	3,494	**8**	5	0	**5**	0	3	**3**
Brown	7,351	**36**	9	1	**10**	12	14	**26**
Chippewa	6,421	**18**	8	0	**8**	9	1	**10**
Clearwater	8,533	**20**	9	1	**10**	4	6	**10**
Cook	5,403	**17**	11	1	**12**	1	4	**5**
Cottonwood	5,446	**20**	9	0	**9**	11	0	**11**
Faribault	6,311	**22**	9	0	**9**	7	6	**13**
Grant	6,155	**10**	6	0	**6**	1	3	**4**
Hennepin	7,747	**799**	290	44	**334**	212	253	**465**
Houston	9,089	**24**	12	0	**12**	8	4	**12**
Jackson	6,071	**19**	8	0	**8**	4	7	**11**
Kittson	3,730	**10**	5	0	**5**	1	4	**5**
Koochiching	7,626	**17**	10	0	**10**	4	3	**7**
Lac Qui Parle	4,532	**9**	5	2	**7**	1	1	**2**
Lake	5,679	**27**	16	0	**16**	5	6	**11**
Lake of the Woods	4,451	**9**	5	0	**5**	4	0	**4**
Lincoln	6,090	**10**	4	0	**4**	1	5	**6**
Mahnomen	5,147	**19**	10	2	**12**	1	6	**7**
Murray	6,945	**13**	9	0	**9**	1	3	**4**
Nicollet	8,296	**29**	11	0	**11**	8	10	**18**
Nobles	9,479	**34**	11	0	**11**	12	11	**23**
Norman	7,050	**8**	5	0	**5**	1	2	**3**

TABLE 28
POLICE EMPLOYEES AS OF OCTOBER 31, 2007 - RURAL
(Rate per 1,000 Inhabitants)

AGENCY	Population	GRAND TOTAL	Sworn Male	Sworn Female	TOTAL SWORN	Civil Male	Civil Female	TOTAL CIVIL
Pennington	5,266	**27**	5	1	**6**	12	9	**21**
Pipestone	9,484	**22**	12	0	**12**	5	5	**10**
Pope	8,746	**14**	7	0	**7**	1	6	**7**
Red Lake	4,346	**10**	6	0	**6**	2	2	**4**
Rock	9,584	**16**	10	1	**11**	2	3	**5**
Steele	9,725	**24**	17	1	**18**	0	6	**6**
Stevens	4,767	**12**	6	0	**6**	1	5	**6**
Swift	5,301	**13**	6	0	**6**	1	6	**7**
Traverse	1,702	**11**	4	1	**5**	4	2	**6**
Wadena	8,971	**18**	6	1	**7**	4	7	**11**
Waseca	6,622	**27**	11	1	**12**	9	6	**15**
Watonwan	6,842	**21**	9	0	**9**	6	6	**12**
Wilkin	3,451	**16**	6	0	**6**	5	5	**10**
Yellow Medicine	8,577	**21**	8	0	**8**	6	7	**13**

TABLE 29
MUNICIPAL POLICE, SHERIFF AND STATE PATROL EMPLOYEE DATA - 2007

Police Departments - Municipal	Population*	Number Civilian	Number Sworn	Sworn Rate per 1,000	Total Employees	Total Rate per 1,000
Group I 250,000 or over	652,291	434	1,450	2.2	**1,884**	2.9
Group II 100,000 - 250,000	None	That	Apply			
Group III 50,000 - 100,000	1,035,519	303	1,247	1.2	**1,550**	1.5
Group IV 25,000 - 50,000	550,427	145	650	1.2	**795**	1.4
Group V 10,000 - 25,000	900,718	245	1,200	1.3	**1,445**	1.6
Group VI 2,500 - 10,000	455,962	99	750	1.6	**849**	1.9
Group VII Under 2,500	68,778	13†	129‡	1.9	**142§**	2.1
POLICE TOTAL	**3,663,695**	**1,239**	**5,426**	**1.5**	**6,665**	**1.8**

Sheriffs Offices- Rural	Population*	Number Civilian	Number Sworn	Sworn Rate per 1,000	Total Employees	Total Rate per 1,000
Group I 250,000 or over	None	That	Apply			
Group II 100,000 - 250,000	None	That	Apply			
Group III 50,000 - 100,000	317,260	496	460	1.4	956	3.0
Group IV 25,000 - 50,000	371,614	726	452	1.2	1,178	3.2
Group V 10,000 - 25,000	580,102	1,256	1,063	1.8	2,319	4.0
Group VI Under 10,000	234,430	793	637	2.7	1,430	6.1
SHERIFF TOTAL	**1,503,406**	**3,271**	**2,612**	**1.7**	**5,883**	**3.9**
STATE PATROL TOTAL	**-**	**284**	**531**	**-**	**815**	**-**
STATE TOTALS	**5,167,101**	**4,794**	**8,569**	**1.7**	**13,363**	**2.6**

TABLE 30
RATE OF POLICE EMPLOYEES (SWORN AND CIVILIAN) PER 1,000 INHABITANTS - 2007

URBAN (Police)	Total	Sworn	Civil	RURAL (Sheriffs)	Total	Sworn	Civil
Group I 250,000 or over	2.9	2.2	0.7	Group I 250,000 or over	None	That	Apply
Group II 100,00-250,000	None	That	Apply	Group II 100,00-250,000	None	That	Apply
Group III 50,000-100,000	1.5	1.2	0.3	Group III 50,000-100,000	3.0	1.4	1.6
Group IV 25,000-50,000	1.4	1.2	0.3	Group IV 25,000-50,000	3.2	1.2	2.0
Group V 10,000-25,000	1.6	1.3	0.3	Group V 10,000-25,000	4.0	1.8	2.2
Group VI 2,500-10,000	1.9	1.6	0.2	Group VI Under 10,000	6.1	2.7	3.4
Group VII Under 2,500	2.1	1.9	0.2				
TOTAL	**1.8**	**1.5**	**0.3**	**TOTAL**	**3.9**	**1.7**	**2.2**

* Estimated 2006 population, F.B.I.
† 66 Metropolitan Airport, Univ. of Minnesota PD-Minneapolis, Univ. of Minnesota PD-Duluth, Univ. of Minnesota PD-Morris and Three Rivers Park District civilian employees excluded from total.
‡ 144 Metropolitan Airport, Univ. of Minnesota PD-Minneapolis, Univ. of Minnesota PD-Duluth, Univ. of Minnesota PD-Morris and Three Rivers Park District sworn employees excluded from total.
§ 210 Metropolitan Airport, Univ. of Minnesota PD-Minneapolis, Univ. of Minnesota PD-Duluth, Univ. of Minnesota PD-Morris and Three Rivers Park District sworn and civilian employees excluded from total.

LAW ENFORCEMENT OFFICERS KILLED OR ASSAULTED

Vital information other than Uniform Crime Reporting is also collected that evaluates the number of law enforcement personnel who have been assaulted and/or killed. The data from those county (sheriff) and municipal (police) agencies reporting is collected and tabulated annually.

There was a total of 115* assaults recorded in Minnesota for 2007. Of that total, 98 involved hands, fists, or feet; 3 were attributed to firearms; 14 involved some other dangerous weapon, and none were committed with a knife or cutting instrument this year. There were 59 assaults in which there was no personal injury to the law enforcement officer, while 56 registered some form of personal injury.

The type of activities most responsible for the assault situations were responding to "Disturbance Calls" with 44 incidents. Data on assault situations, cleared by the law enforcement agencies was not accurate for reporting in 2007.

The most frequent time of assaults was indicated as between 8:00 p.m. and 6:00 a.m., with 72 confrontations. The type of assignment most frequently registered with assaults during the year 2007 was a one-man vehicle (76 incidents).

There were no law enforcement personnel fatalities in 2007.

* Minneapolis PD did not submit 2007 LEOKA reports.

TABLE 31
LAW ENFORCEMENT OFFICERS KILLED OR ASSAULTED - 2007

Type of Activity	Total	Firearm	Knife/ Cutting Instrument	Other Weapon	Hands, Fists, Feet	Type of Assignment							Police Assaults Cleared
						Two-Man Vehicle	One-Man Vehicle		Detective/Special Assignment		Other Assign.		
							Alone	Assist	Alone	Assist	Alone	Assist	
Disturbance Call	**44**	0	0	2	42	10	10	23	0	0	0	1	44
Burglaries	**3**	0	0	0	3	2	0	0	1	0	0	0	3
Robberies	**1**	1	0	0	0	1	0	0	0	0	0	0	1
Other Arrests	**16**	1	0	1	14	4	1	8	1	0	1	1	16
Civil Disorder	**3**	0	0	1	2	2	0	1	0	0	0	0	3
Custody Prisoner	**16**	0	0	4	12	3	4	4	1	0	1	3	16
Suspicious Person	**10**	0	0	3	7	1	5	3	0	1	0	0	10
Ambush-No warn.	**0**	0	0	0	0	0	0	0	0	0	0	0	0
Mentally Disturbed	**3**	0	0	0	3	0	0	3	0	0	0	0	3
Traffic Pursuit	**13**	1	0	1	11	3	3	6	0	1	0	0	13
All Other	**6**	0	0	2	4	0	2	3	0	1	0	0	6
Total	**115**	**3**	**0**	**14**	**98**	**26**	**25**	**51**	**3**	**3**	**2**	**5**	**115**

With Injury	**56**	0	0	6	50
Without Injury	**59**	3	0	8	48

Time of Assault:	**12:00 2:00**	**2:00 4:00**	**4:00 6:00**	**6:00 8:00**	**8:00 10:00**	**10:00 12:00**
AM	15	19	6	3	4	6
PM	4	8	5	13	13	19

Officers Killed:	**0**
Felonious Act	**0**
Accident	**0**

FIGURE 29
TYPE OF WEAPON USED IN ASSAULTS
ON LAW ENFORCEMTENT OFFICERS – 2007

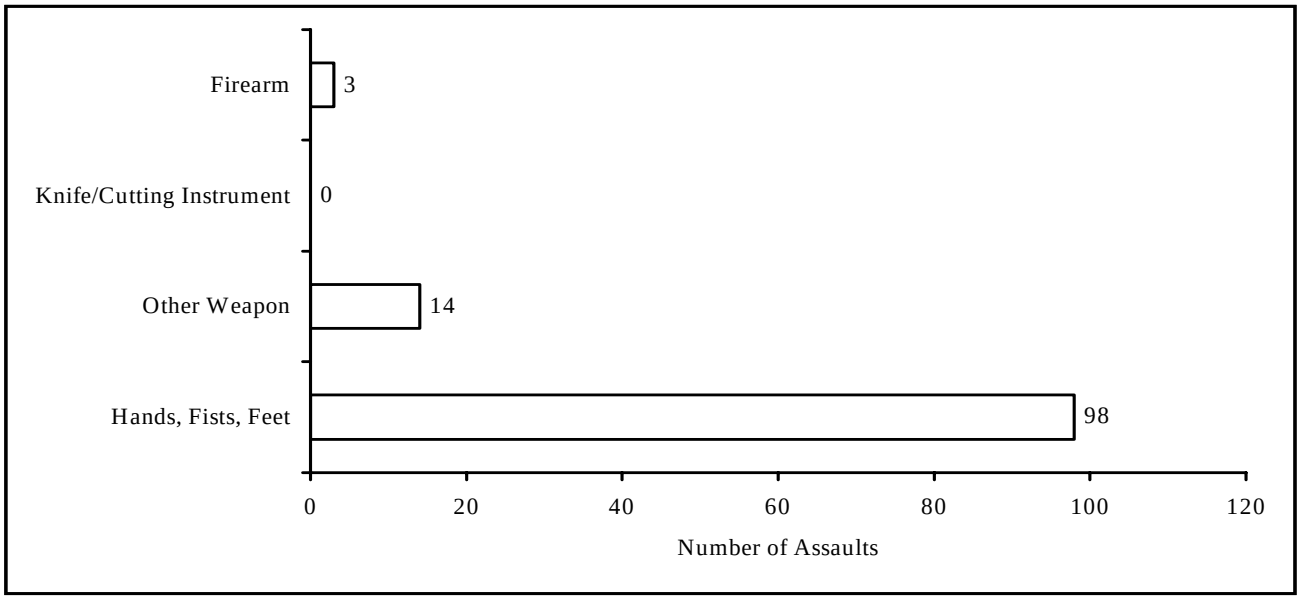

FIGURE 30
TYPE OF ACTIVITY ENGAGED IN AT TIME
OF ASSAULT ON LAW ENFORCEMENT OFFICERS – 2007

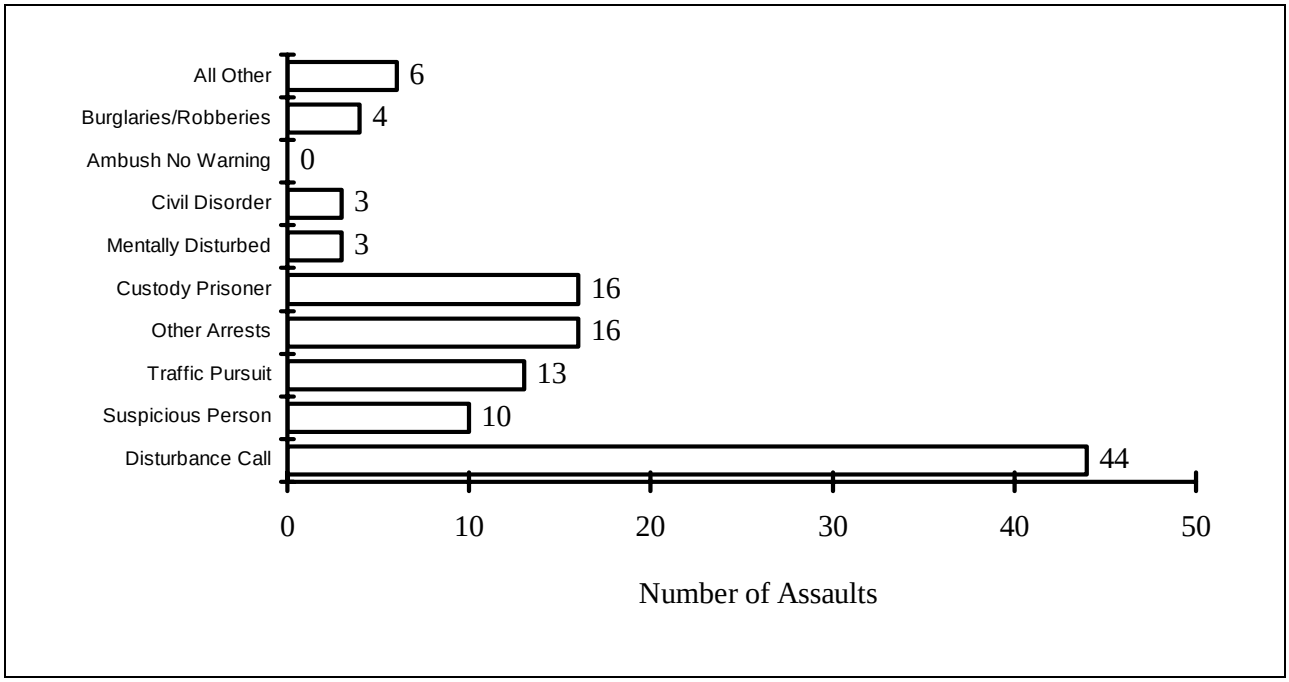

Total Assaults = 115

FIGURE 31
NUMBER OF ASSAULTS ON LAW ENFORCEMENT OFFICERS
BY TYPE OF ASSIGNMENT – 2007

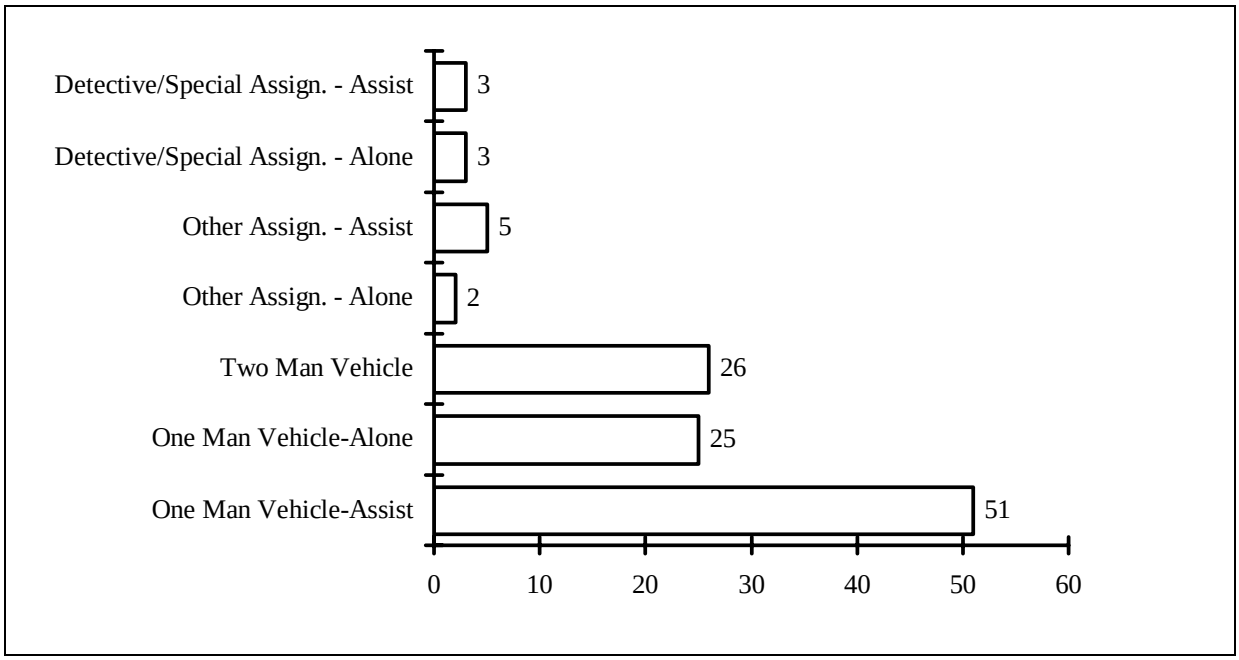

FIGURE 32
NUMBER OF ASSAULTS ON LAW ENFORCEMENT OFFICERS
BY TIME OF DAY – 2007

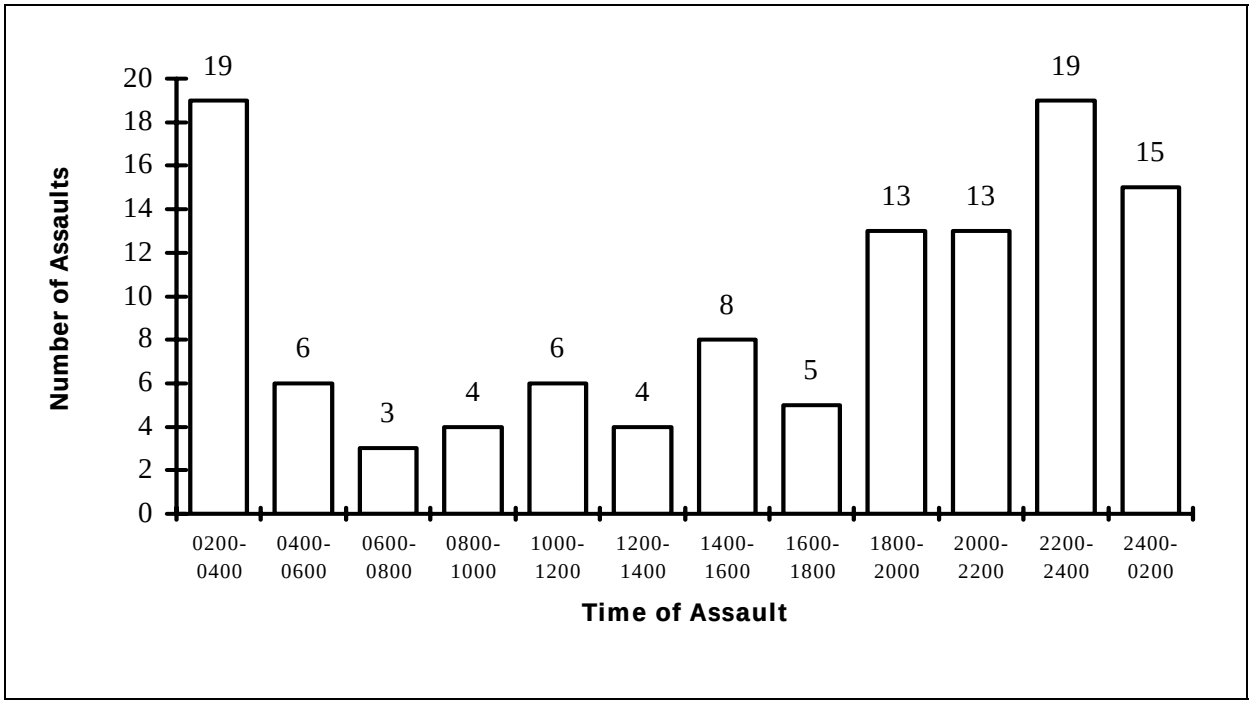

Total Assaults = 115

LAW ENFORCEMENT OFFICERS FIREARMS DISCHARGES

Pursuant to Minnesota State Statute 626.553, Subdivision 2, information is collected concerning firearm discharges by law enforcement officers in Minnesota. 1978 was the first full year that this information was available.

In 2007, there were 111 shots fired during 24 incidents. There are six general areas of information collected: the Type of Activity the officer was engaged in at the time of the discharge; Type of Weapon Used; Purpose of the Discharge; Results of the Discharge; Time of Day; and the Level of the Incident which precipitated the discharge.

The highest number of discharges by Type of Activity occurred during "Attempt Other Arrest" with 47 shots fired.

Seventy five percent (83) of the shots fired were with a handgun, and all shots fired (111) were Non-Warning shots. In 61 percent (68) of the shots fired, no injuries were suffered, 40 shots resulted in non-fatal wounds, and there were 3 shots that were fired that resulted in fatalities.

Information on the size of the community served by the departments was also tabulated. 13 shots (12 percent) were fired in communities under 50,000 population, and 96 (86 percent) in communities over 50,000 population.

Of the 111 shots fired, 105 were in felony situations.

TABLE 32
MINNESOTA FIREARMS DISCHARGE SUMMARY REPORT
BASED ON NUMBER OF SHOTS FIRED – 2007

Type of Activity	Type of Assignment							
	2 Man Vehicle	1 Man Vehicle		Detective/Special Assignment		Other		Total
		Alone	Assist	Alone	Assist	Alone	Assist	
Disturbance	2	21	2	0	0	0	1	26
Burglary	0	2	0	0	0	0	0	2
Robbery	0	1	0	2	3	0	0	6
Attempt Other Arrest	0	0	5	18	0	0	24	47
Invest. Suspicious Persons	2	7	1	0	0	0	6	16
Traffic Pursuit	0	0	10	0	0	0	0	10
All Other	0	0	0	0	1	3	0	4
Total	**4**	**31**	**18**	**20**	**4**	**3**	**31**	**111**

Type of Activity	Shots Fired with a			Purpose of shot		Result of shot		
	Handgun	Rifle/ Shotgun	Other	Warning	Non-Warning	Fatal	Wound	Other
Disturbance	26	0	0	0	26	1	23	2
Burglary	0	2	0	0	2	0	1	1
Robbery	6	0	0	0	6	1	4	1
Attempt Other Arrest	34	13	0	0	47	0	3	44
Invest. Suspicious Persons	10	6	0	0	16	1	2	13
Traffic Pursuit	4	6	0	0	10	0	6	4
All Other	3	1	0	0	4	0	1	3
Total	**83**	**28**	**0**	**0**	**111**	**3**	**40**	**68**

Time of Occurrence:	12:00-2:00	2:00-4:00	4:00-6:00	6:00-8:00	8:00-10:00	10:00-12:00
AM	27	7	0	9	0	9
PM	13	3	1	22	0	20

Level of Incident	Number
Felony	105
Gross Misdemeanor	0
Misdemeanor	2
Other	4

TABLE 33
NUMBER OF FIREARM DISCHARGES BY COMMUNITY SERVED – 2007

Population	Number of Incidents	Number of Shots Fired
Less than 2,500	1	1
2,500 - 4,999	0	0
5,000 - 9,999	1	1
10,000 - 24,999	2	9
25,000 - 49,999	1	2
50,000 - 99,999	4	8
100,000 and over	14	88
Unspecified	1	2
TOTAL	**24**	**111**

FIGURE 33
NUMBER OF FIREARM DISCHARGES
BY TYPE OF ASSIGNMENT – 2007

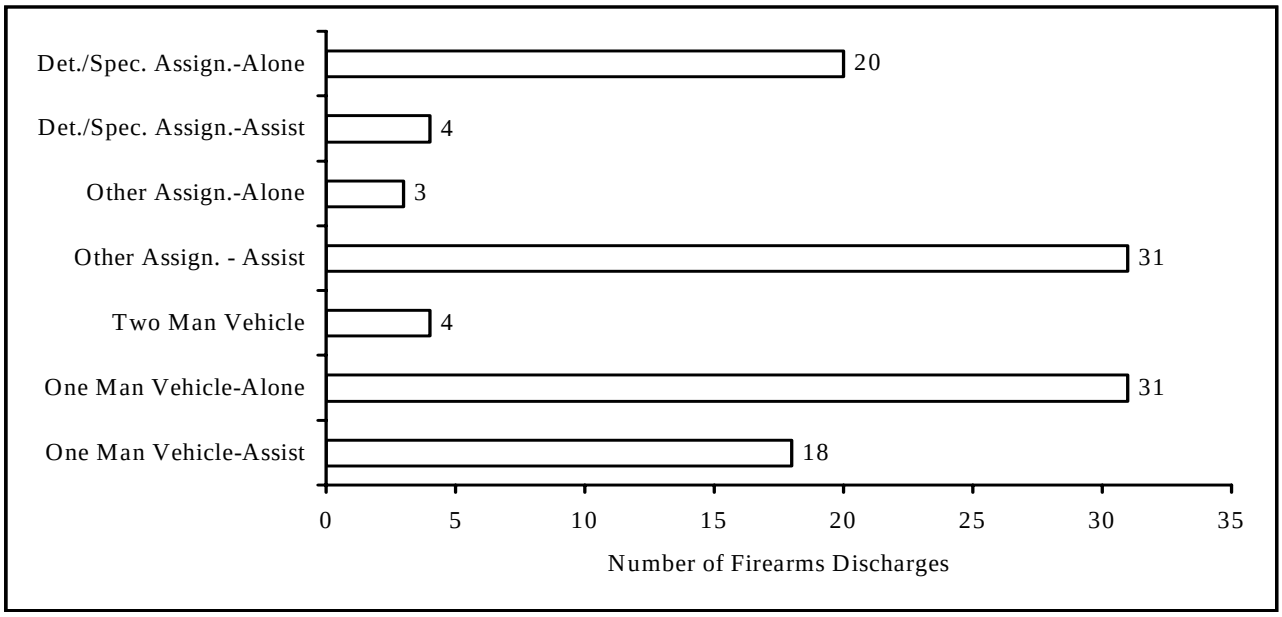

FIGURE 34
NUMBER OF FIREARM DISCHARGES
BY TYPE OF ACTIVITY – 2007

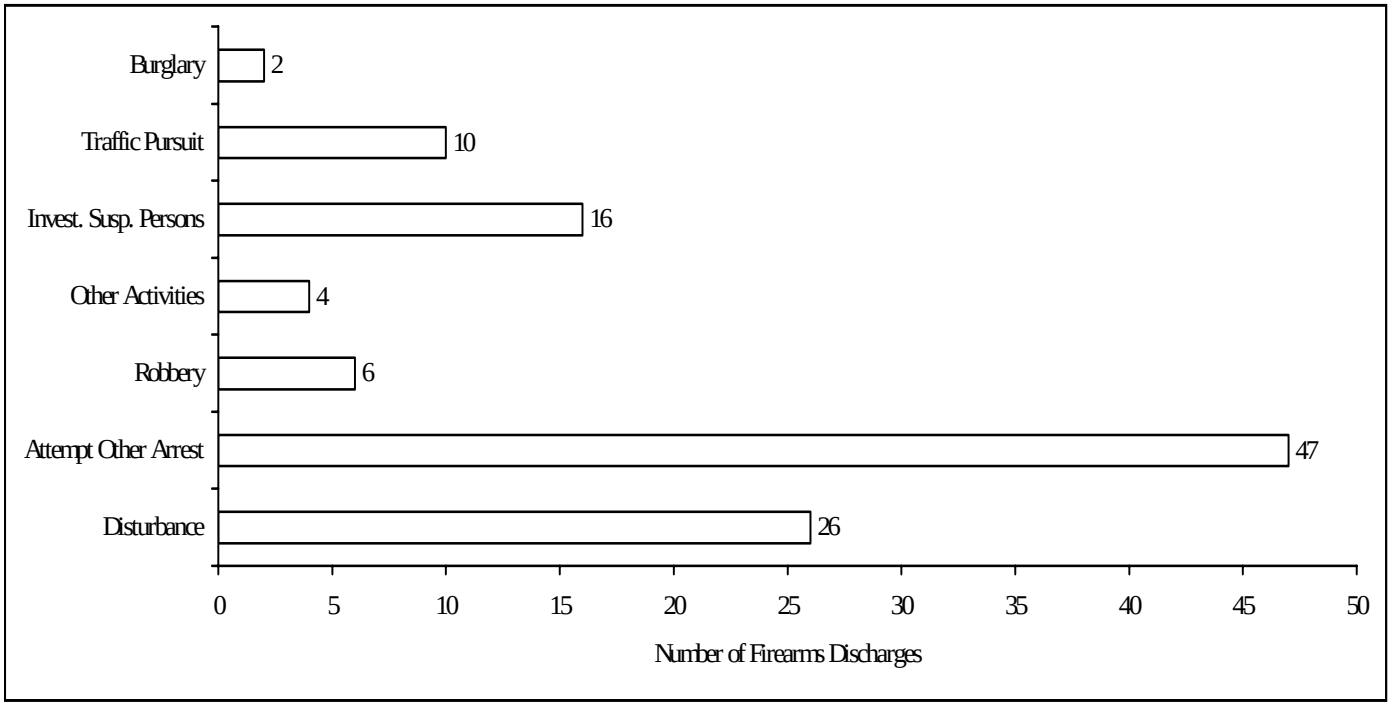

Total Shots Fired =111

FIGURE 35
NUMBER OF FIREARM DISCHARGES
BY TIME OF DAY – 2007

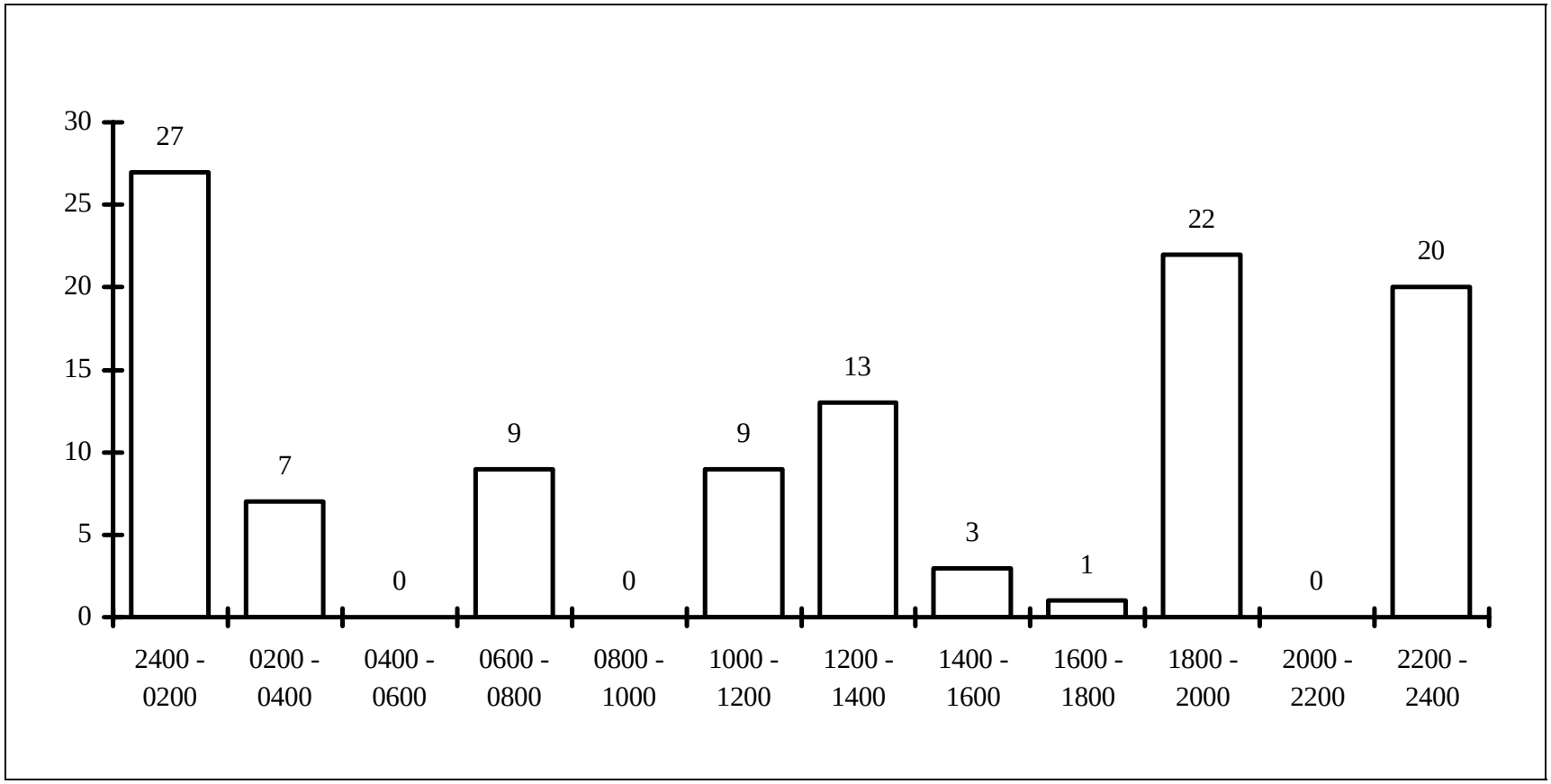

Total Shots Fired = 111

POLICE PURSUITS

BACKGROUND:

In 1988, the Legislature passed a law requiring all pursuits by peace officers to be reported to the Department of Public Safety. 1989 was first full year this data was collected. The state statute is as follows:

626.5532 PURSUIT OF FLEEING SUSPECTS BY PEACE OFFICERS.

Subdivision 1. Reports. If a peace officer pursues a fleeing suspect, the officer's department head must file a notice of the incident with the commissioner of public safety within 30 days following the pursuit. A pursuit must be reported under this section if it is a pursuit by a peace officer of a motor vehicle being operated in violation of section 609.487. The notice must contain information concerning the reason for and circumstances surrounding the pursuit, including the alleged offense, the length of the pursuit in distance and time, the outcome of the pursuit, any charges filed against the suspect as a result of the pursuit, injuries and property damage resulting from the pursuit, and other information deemed relevant by the commissioner.

SUMMARY

- Of the 1,040 pursuit incidents reported, 64% were initiated as a traffic pursuit, followed by 9 % as pursuit of a stolen vehicle.
- 38% of the pursuits (391) resulted in property damage either to a squad car, violator vehicle or other property. 62% (649) recorded no property damage.
- 81% (842) of all pursuits occurred between the hours of 6:00 p.m. and 4:00 a.m. The fewest pursuits (14) occurred between 6:00 and 8:00 a.m.
- There were five fatalities recorded in 2007. Three violators were killed and two passengers in the violator's vehicle lost their lives.
- Of the 1,729 individuals reported involved in pursuits in 2007, 164 received injuries or possible injuries. 106 of the violators were injured.
- Reports indicate 27 unrelated parties, either pedestrians or individuals in unrelated vehicles, were involved in the pursuits. Ten received injuries.

Table 34 shows the total pursuits for the calendar year 2007.

TABLE 34
PURSUIT REPORT SUMMARY
2007

TOTAL INCIDENTS = 1,040

Initial Reason for Pursuit	Number
D.U.I.	67
Felony Offense	73
Other	113
Stolen Vehicle	97
Traffic	666
Warrant	24
Total	**1040**
Property Damage	
Yes	391
No	649
Total	**1040**

Reason for Termination of Chase	Number
Collision	192
Lost Violator	95
Officer Discretion	104
Other	90
Pursuit Termination Technique	81
Violator Stopped	478
Total	**1040**
Damage to	
Squad Car	105
Violator Vehicle	353
Other Property	161

Individuals Involved or Effected by Pursuit	Total	Personal Injury				No Injury	Unknown
		Fatality	Incapacitating Injury	Non Incapacitating Injury	Possible Injury		
Violator/Self	**1042***	3	8	62	36	728	205
Violators Passenger	**379**	2	3	15	17	301	41
Officer	**281**	0	0	9	4	263	5
Party in Unrelated Vehicle	**26**	0	1	2	7	16	0
Unrelated Pedestrian	**1**	0	0	0	0	1	0
Total	**1729**	**5**	**12**	**88**	**64**	**1309**	**251**

* Two pursuits involved 2 motorcycles in each pursuit.

Time Chase Started	12:00 2:00	2:00 4:00	4:00 6:00	6:00 8:00	8:00 10:00	10:00 12:00	Totals
A.M.	231	162	43	14	26	42	**518**
P.M.	56	60	58	89	115	144	**522**
Total	**287**	**222**	**101**	**103**	**141**	**186**	**1040**

FIGURE 36
REASON FOR PURSUIT - 2007

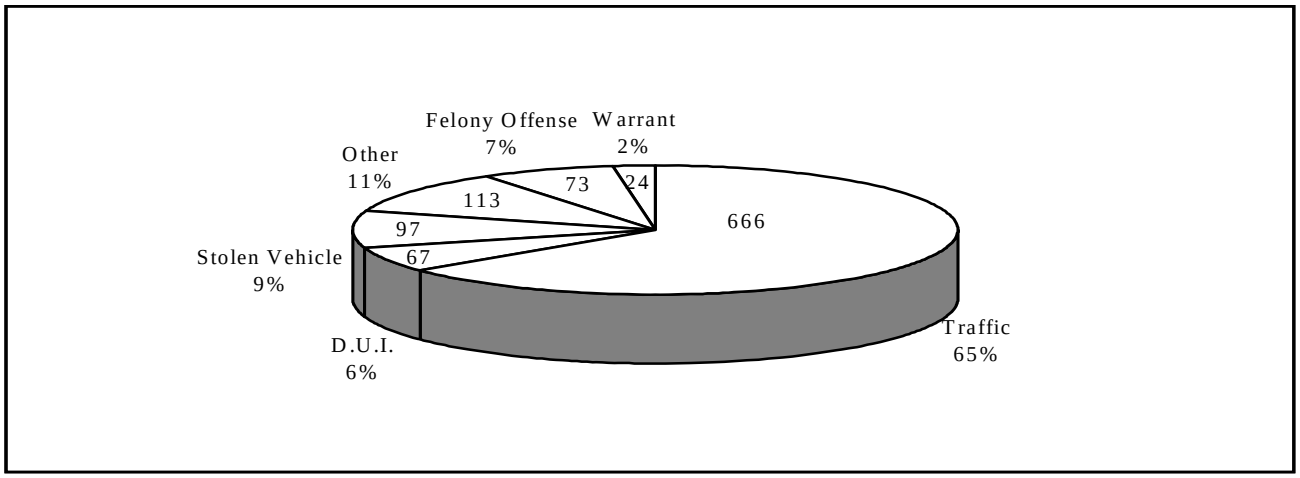

FIGURE 37
NUMBER OF PURSUITS BY TIME OF DAY - 2007

Total Pursuits = 1,040

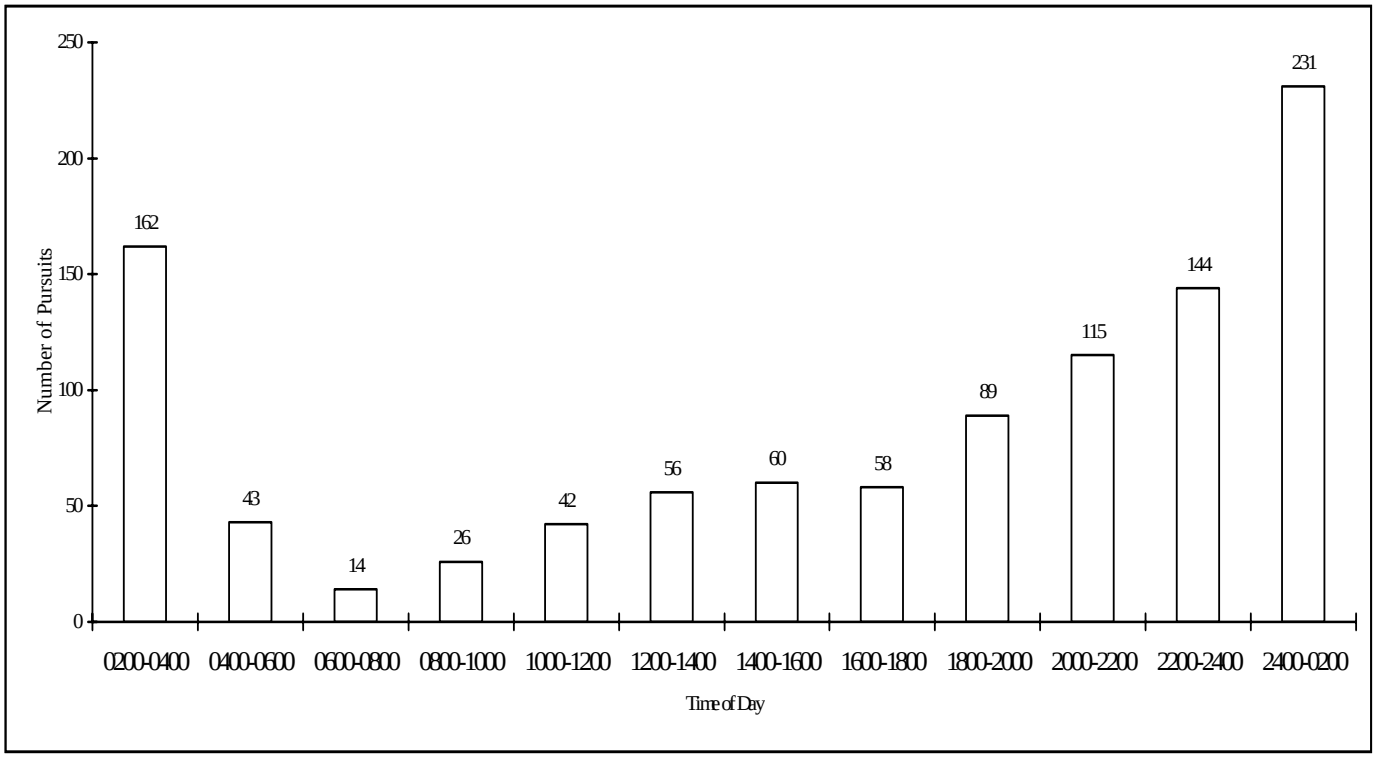

BIAS MOTIVATED CRIMES

BACKGROUND:

In 1988, the Legislature passed a law which requires peace officers to report any incidents which were motivated by bias. 1989 was the first full year this information was collected. The state statute reads as follows:

626.5531 REPORTING OF CRIMES MOTIVATED BY BIAS.

Subdivision 1. Reports required. A peace officer must report to the head of the officer's department every violation of chapter 609 or a local criminal ordinance if the officer has reason to believe, or if the victim alleges, that the offender was motivated to commit the act by the victim's race, religion, national origin, sex, age and disability, or characteristics identified as sexual orientation. The superintendent of the bureau of criminal apprehension shall adopt a reporting form to be used by law enforcement agencies in making the reports required under this section. The reports must include for each incident all of the following:

(1) the date of the offense;

(2) the location of the offense;

(3) whether the target of the incident is a person, private property, or public property;

(4) the crime committed;

(5) the type of bias and information about the offender and victim that is relevant to that bias;

(6) any organized group involved in the incident;

(7) the disposition of the case;

(8) whether the determination that the offense was motivated by bias was based on the officer's reasonable belief or on the victim's allegation; and

(9) any additional information the superintendent deems necessary for the acquisition of accurate and relevant data.

Subd. 2. Use of information collected. The head of a local law enforcement agency or state law enforcement department that employs peace officers licensed under section 626.843 must file a monthly report describing crimes reported under this section with the department of public safety, bureau of criminal apprehension. The commissioner of public safety must summarize and analyze the information received and file an annual report with the department of human rights and the legislature. The commissioner may include information in the annual report concerning any additional criminal activity motivated by bias that is not covered by this section.

SUMMARY

- **There was a 20% increase in bias offenses reported for January-December 2007, (182) compared to the same time period in 2006 (152).**
- 58 of the offenses were based on the officer's belief that a bias crime occurred, 88 the victim's belief that a bias offense occurred and in 35 of the offenses both the officer and victims believed a bias offense occurred.
- Of the total 182 bias incidents, the largest type of bias reported was racial with 59% (107) followed by 17% for sexual orientation (31) and also 15% for religion (27).
- 74% of the bias offenses were against a person.
- 31% of the offenses occurred at a residence followed by 17% on a street/sidewalk and 10% at a school building.
- 29% of all offenses were assaults (8% aggravated and 20% simple), 18% verbal abuse, 5% property damage and 14% graffiti.
- **The number of victims increased 10% from 183 in 2006 to 202 victims in 2007.**
- Of the 202 reported victims of bias in 2007, 129 were males, 60 females and 13 unknown. 43% of the victims were African American, followed by White 33%.
- 26% of all victims were between the ages of 10-20, followed by 20% between the ages of 41-50.

The number of offenders increased 10% from 188 in 2006 to 207 in 2007.

- Of the 188 reported bias offenders in 2007, 139 were males, 22 females and 46 unknown. 47% of the offenders were White while 24% were unknown.
- The age group with the highest number of offenders was 11-20 year olds with 27% (56).

TABLE 35
BIAS OFFENSE SUMMARY 2005-2007

YEAR REPORTED	2005	2006	2007
TOTAL INCIDENTS	**228**	**152**	**182**
Type of Bias			
Racial	145	106	107
Religious	25	19	27
National Origin	17	4	14
Sex (Gender)	4	3	1
Age	0	0	0
Disability	3	1	2
Sexual Orientation	34	19	31
Target			
Person	156	97	135
Private Property	60	41	31
Public Property	12	14	16
Places of Occurrence			
Residence	68	53	57
Hotel/Motel	2	0	3
Parking Lot	24	15	11
Business	25	17	15
Vehicle	11	1	7
Street/Sidewalk	47	22	31
Highway/Freeway	1	1	3
Park/School Ground	15	9	10
Vacant Lot	0	0	2
Rural Area/County Road	0	0	1
Religious Building	2	5	7
Government Building	4	0	2
School Building	17	22	18
Private Club	0	1	0
Jail	2	1	0
Other	10	5	15
Description of Offense			
Cross Burning	0	1	2
Swastika	10	10	15
Hanging in Effigy	0	0	0
Homicide	0	0	0
Bombing	0	1	0
Graffiti	42	36	26
Spitting	2	0	2
Letter	11	8	8
Verbal Abuse	44	27	33
Arson	2	0	0
Telephone Threats	11	8	5
Criminal Sexual Conduct	0	0	2
Robbery	4	1	6
Burglary	0	0	1
Aggravated Assault	20	7	15
Larceny Theft	1	0	2
Disturbing the Peace	6	3	3
Property Damage	22	12	9
Simple Assault	35	25	37
Other	18	13	16

	2005	2006	2007
TOTAL VICTIMS	**262**	**183**	**202**
Sex			
Male	165	94	129
Female	71	56	60
Unknown	26	33	13
Race			
Asian/Pac. Isl./Hispanic	7	10	9
Asian/Pacific Islander	8	5	9
African American/Hispanic	20	28	26
African American	54	37	61
Indian/Alaskan/Hispanic	7	0	1
Indian/Alaskan	5	7	9
White/Hispanic	19	7	6
White	103	54	61
Unknown	39	35	20
Age			
0-10	10	7	8
11-20	64	45	52
21-30	59	49	35
31-40	39	21	26
41-50	35	13	40
51-60	19	8	10
61-70	5	4	4
71-80	1	0	3
81-90	0	1	1
91-99	0	0	0
Unknown	30	35	23
TOTAL OFFENDERS	**283**	**188**	**207**
Sex			
Male	173	90	139
Female	29	22	22
Unknown	81	76	46
Race			
Asian/Pacific Isl./Hispanic	12	3	0
Asian/Pacific Islander	1	0	5
African American/Hispanic	20	13	6
African American	46	2	40
Indian/Alaskan/Hispanic	3	0	0
Indian/Alaskan	6	5	9
White/Hispanic	6	3	2
White	105	80	95
Unknown	84	82	50
Age			
0-10	5	0	2
11-20	94	46	56
21-30	45	21	35
31-40	16	13	20
41-50	18	7	14
51-60	5	5	6
61-70	2	1	2
71-80	0	1	1
81-90	0	0	1
91-99	0	0	0
Unknown	98	94	70

TABLE 36
BIAS OFFENSES BY AGENCY AND TYPE - 2007

Agency	Total	Race	Religion	National Origin	Sexual Orientation	Sex	Disability
STATEWIDE TOTAL							
Anoka PD	**1**	**1**					
Beltrami County Sheriff Office	**5**	3	1		1		
Bemidji PD	**3**	3					
Blaine PD	**1**	1					
Bloomington PD	**3**	2		1			
Brooklyn Center PD	**1**			1			
Brooklyn Park PD	**11**	10	1				
Burnsville PD	**2**	2					
Carver County Sheriff	**1**				1		
Coon Rapids PD	**2**	2					
Cottage Grove PD	**1**	1					
Douglas County Sheriff	**1**	1					
Eagan PD	**2**	1	1				
Eden Prairie PD	**3**	1		1	1		
Edina PD	**2**	1	1				
Elk River PD	**5**	5					
Forest Lake PD	**2**	2					
Hibbing PD	**1**	1					
Kanabec County Sheriff	**1**			1			
Lakes Area PD	**1**	1					
Lakeville PD	**2**				1	1	
Mankato PD	**2**	2					
Maplewood PD	**1**	1					
Marshall PD	**2**	2					
McLeod County Sheriff	**1**	1					
Minneapolis PD	**51**	18	5	9	18		1
Minnetonka PD	**1**		1				
Montevideo PD	**1**	1					
Moorhead PD	**1**				1		
Mora PD	**1**	1					
New Hope PD	**1**	1					
North St Paul PD	**1**				1		
Northfield PD	**1**	1					
Oakdale PD	**1**				1		
Plymouth PD	**1**	1					
Red Wing PD	**5**	4	1				
Rochester PD	**3**	2			1		
Roseville PD	**1**		1				
Savage PD	**3**	3					

TABLE 36
BIAS OFFENSES BY AGENCY AND TYPE - 2007

Agency	Total	Race	Religion	National Origin	Sexual Orientation	Sex	Disability
St Cloud PD	**19**	7	10	1	1		
St Louis Park PD	**4**	2	1				1
St Paul PD	**18**	11	3		4		
Stillwater PD	**1**	1					
Univ. of Minnesota - MPLS	**1**		1				
Wheaton PD	**1**	1					
White Bear Lake PD	**6**	6					
Willmar PD	**1**	1					
Woodbury Dept Public Safety	2	2					

MINNESOTA MISSING CHILDREN REPORT

BACKGROUND:

In 1984, the Minnesota Legislature enacted what is known as the "Minnesota Missing Children's Act". This Act provides for the Commissioner of Public Safety to maintain a missing children program. This program requires the Commissioner to: provide the necessary computer systems to allow for the maintaining of data on missing children in the Federal Bureau of Investigation's National Crime Information Center; provide a system for broadcasting information on missing children regionally, statewide, multi-state and nationwide; and to annually compile statistical information related to missing children. The statute is as follows:

299C.52 MINNESOTA MISSING CHILD PROGRAM.

Subdivision 1. **Definitions.** As used in sections 299C.52 to 299C.56, the following terms have the meanings given them:

(a) **"Child"** means any person under the age of 18 years or any person certified or known to be mentally incompetent.

(b) **"CJIS"** means Minnesota criminal justice information system.

(c) **"Missing"** means the status of a child after a law enforcement agency that has received a report of a missing child has conducted a preliminary investigation and determined that the child cannot be located.

(d**)** **"NCIC"** means National Crime Information Center.

(e) **"Endangered"** means that a law enforcement official has received sufficient evidence that the child is with a person who presents a threat of immediate physical injury to the child or physical or sexual abuse of the child.

Subdivision 2. **Establishment.** The commissioner of public safety shall maintain a Minnesota missing child program within the department to enable documented information about missing Minnesota children to be entered into the NCIC computer.

Subdivision 3. **Computer equipment and programs.** The commissioner shall provide the necessary computer hardware and computer programs to enter, modify, and cancel information on missing children in the NCIC computer through the CJIS. These programs must provide for search and retrieval of information using the following identifiers: physical description, name and date of birth, name and social security number, name and driver's license number, vehicle license number, and vehicle identification number. The commissioner shall also provide a system for regional, statewide, multi-state, and nationwide broadcasts of information on missing children. These broadcasts shall be made by local law enforcement agencies where possible or, in the case of statewide or nationwide broadcasts, by the bureau of criminal apprehension upon request of the local law enforcement agency.

Subdivision 4. **Authority to enter or retrieve information.**

Only law enforcement agencies may enter missing child information through the CJIS into the NCIC computer or retrieve information through the CJIS from the NCIC computer.

Subdivision 5. **Statistical data.** The commissioner shall annually compile and make available statistical information on the number of missing children entered into the NCIC computer and, if available, information on the number located.

Subdivision 6. **Rules.** The commissioner may adopt rules in conformance with sections 299C.52 to 299C.56 to provide for the orderly collection and entry of missing child information and requests for retrieval of missing child information.

299C.53 MISSING CHILD REPORTS; DUTIES OF COMMISSIONER AND LAW ENFORCEMENT AGENCIES.

Subdivision 1. **Investigation and entry of information.** Upon receiving a report of a child believed to be missing, a law enforcement agency shall conduct a preliminary investigation to determine whether the child is missing. If the child is determined to be missing, the agency shall

immediately enter identifying and descriptive information about the child through the CJIS into the NCIC computer. Law enforcement agencies having direct access to the CJIS and the NCIC computer shall enter and retrieve the data directly and shall cooperate in the entry and retrieval of data on behalf of law enforcement agencies which do not have direct access to the systems.

Subdivision 2. **Location of missing child.** Immediately after a missing child is located, the law enforcement agency which located or returned the missing child shall notify the law enforcement agency having jurisdiction over the investigation, and that agency shall cancel the entry from the NCIC computer.

GOALS AND OBJECTIVES:

The primary goal of the "Minnesota Missing Children's Act" is to assist in the locating of those children reported missing in the shortest possible time thus insuring their safe return by: requiring investigative action by law enforcement agencies; by requiring the entry of data on the missing child; and by requiring an annual compilation of statistical information for evaluation of the missing children problem in Minnesota.

The following table reflects the information directly from the Federal Bureau of Investigation's, National Crime Information Center's file for Minnesota.

As of December 31, 2007 there were 619 active missing children's records in the FBI/NCIC system for Minnesota.

TABLE 37
MISSING CHILDREN REPORT
January - December 31, 2007

Record Type	Number Active
Juvenile Missing - Disabled[1]	0
Juvenile Missing - Endangered[2]	6
Juvenile Missing - Involuntary[3]	9
Juvenile Missing -Runaway [4]	604
Juvenile Missing - Catastrophe Victim[5]	0
Total Active Missing Juveniles	**619**

[1]**Disabled** - Used to enter a person of proven physical or mental disability, thereby subjecting himself/herself or others to personal and immediate danger.
[2]**Endangered persons** - Used to enter a person who is missing under circumstances indicating that his/her physical safety is in danger.
[3]**Involuntary persons** - Used to enter a person who is missing under circumstances indicating that the disappearance was not voluntary.
[4]**Juvenile runaways** - Used to enter a person who is missing and declared un-emancipated as defined by the laws of his/her own state and does not meet any of the entry criteria in the other record types listed. This record type should be used only to enter juveniles who voluntarily run away.
[5]**Catastrophe victims** - Used to enter a person who is missing after a catastrophe or natural disaster, such as a tornado or plane crash.

2007
COUNTY AND MUNICIPAL LAW ENFORCEMENT AGENCY INFORMATION

County and Municipal Law Enforcement Offense Information contained in this section is arranged by total county figures, sheriff office figures and municipal police department figures.

Legislation passed in October, 1978, reclassified the offense of Arson to a Part 1 Crime. The arson figures reflected in 2007 have been tabulated and recorded in the Part 1 Crime area. This fact should be taken into consideration whenever comparing Part 1 and Part 2 totals for 1980-2007 with previous years.

The information contained within this section will reflect agencies not reporting specific offenses.

TABLE 38

Offenses, Clearances, Percent Cleared and Crime Rate by Agency - 2007

County/City		Grand Total	Total Part 1	Murder	Rape	Rob-bery	Aggra-vated Assault	Burg-lary	Larc-eny	Motor Vehicle Theft	Arson	Total Part 2	Other Assaults	Forgery/ Counter-feiting	Fraud	Embe-zzle-ment	Stolen Property	Vand-alism	Weap-ons	Prosti-tution	Other Sex Offen.	Narc-otics	Gamb-ling	Family/ Children	D.U.I.	Liquor Laws	Disor-derly Cond.	Other Offen-ses
AITKIN	**O**	1247	440	1	14	0	13	132	250	29	1	807	98	12	77	0	2	192	3	0	10	27	0	22	135	23	57	149
SHERIFF	**C**	734	155	1	12	0	13	24	86	18	1	579	78	3	41	0	2	74	3	0	7	26	0	16	135	22	47	125
MN0010000	**%**	59	35	100	86	0	100	18	34	62	100	72	80	25	53	0	100	39	100	0	70	96	0	73	100	96	82	84
POP. 16,262																												
Crime Rate	**R**	7658	2702	6	85	0	79	810	1535	178	6	4956	601	73	472	0	12	1179	18	0	61	165	0	135	829	141	350	915
ANOKA	**O**	32830	13399	4	129	164	340	1743	10234	731	54	19431	2016	489	1320	1	187	4011	201	7	269	1058	3	153	2222	633	5046	1815
COUNTY TOTAL	**C**	15190	3032	4	48	35	256	182	2360	137	9	12158	1535	171	376	0	140	561	167	6	135	1000	1	35	2199	608	3811	1413
	%	46	23	100	37	21	75	10	23	19	17	63	76	35	28	0	75	14	83	86	50	95	33	23	99	96	76	78
POP. 326,263																												
Crime Rate	**R**	10062	4107	1	39	50	104	534	3136	224	16	5955	617	149	404	0	57	1229	61	2	82	324	0	46	681	194	1546	556
ANOKA	**O**	5732	2254	1	17	5	75	430	1575	140	11	3478	389	66	317	1	26	754	12	0	33	150	1	16	411	123	852	327
SHERIFF	**C**	2813	497	1	10	3	62	41	337	40	3	2316	351	13	144	0	21	137	10	0	14	145	1	7	401	121	702	249
MN0020000	**%**	49	22	100	59	60	83	10	21	29	27	67	90	20	45	0	81	18	83	0	42	97	100	44	98	98	82	76
POP. 21,717																												
Crime Rate	**R**	26394	10378	4	78	23	345	1980	7252	644	50	16015	1791	303	1459	4	119	3471	55	0	151	690	4	73	1892	566	3923	1505
ANOKA PD	**O**	1897	867	0	18	11	16	103	659	56	4	1030	171	30	93	0	15	247	18	1	28	48	0	17	109	45	119	89
PD	**C**	550	82	0	4	1	6	10	61	0	0	468	109	3	2	0	2	20	17	1	9	43	0	1	106	42	70	43
MN0020100	**%**	29	9	0	22	9	38	10	9	0	0	45	64	10	2	0	13	8	94	100	32	90	0	6	97	93	59	48
POP. 17,726																												
Crime Rate	**R**	10701	4891	0	101	62	90	581	3717	315	22	5810	964	169	524	0	84	1393	101	5	157	270	0	95	614	253	671	502
BLAINE	**O**	5504	2323	2	10	10	34	265	1904	90	8	3181	374	121	326	0	25	702	26	0	44	213	0	26	286	70	681	287
PD	**C**	2227	694	2	8	2	32	32	596	20	1	1533	232	46	90	0	24	93	20	0	29	202	0	11	282	69	227	208
MN0020200	**%**	40	30	100	80	20	94	12	31	22	13	48	62	38	28	0	96	13	77	0	66	95	0	42	99	99	33	72
POP. 54,445																												
Crime Rate	**R**	10109	4267	4	18	18	62	486	3497	165	14	5842	686	222	598	0	45	1289	47	0	80	391	0	47	525	128	1250	527
CENTENNIAL LAKES	**O**	725	187	0	2	0	11	20	148	6	0	538	35	3	2	0	6	109	6	0	7	79	0	3	103	55	50	80
PD	**C**	419	43	0	2	0	11	1	26	3	0	376	30	2	1	0	6	7	5	0	7	79	0	2	103	55	17	62
MN0020300	**%**	58	23	0	100	0	100	5	18	50	0	70	86	67	50	0	100	6	83	0	100	100	0	67	100	100	34	78
POP. 11,275																												
Crime Rate	**R**	6430	1658	0	17	0	97	177	1312	53	0	4771	310	26	17	0	53	966	53	0	62	700	0	26	913	487	443	709
COLUMBIA HEIGHTS	**O**	2642	1180	0	9	47	40	235	762	80	7	1462	152	44	73	0	5	416	26	3	11	68	0	17	179	41	179	248
PD	**C**	1152	303	0	2	10	27	26	224	13	1	849	125	17	9	0	4	60	19	3	3	65	0	2	179	39	98	226
MN0020400	**%**	44	26	0	22	21	68	11	29	16	14	58	82	39	12	0	80	14	73	100	27	96	0	12	100	95	55	91
POP. 18,231																												
Crime Rate	**R**	14491	6472	0	49	257	219	1289	4179	438	38	8019	833	241	400	0	27	2281	142	16	60	372	0	93	981	224	981	1360
COON RAPIDS	**O**	7218	3206	0	21	23	60	317	2663	116	6	4012	286	80	99	0	40	705	42	1	65	208	0	20	397	81	1638	350
PD	**C**	3700	682	0	9	4	48	37	558	26	0	3018	223	41	33	0	30	86	34	0	37	188	0	6	395	79	1574	292
MN0020500	**%**	51	21	0	43	17	80	12	21	22	0	75	78	51	33	0	75	12	81	0	57	90	0	30	99	98	96	83
POP. 62,834																												
Crime Rate	**R**	11487	5102	0	33	36	95	504	4238	184	9	6385	455	127	157	0	63	1122	66	1	103	331	0	31	631	128	2606	557
FRIDLEY	**O**	4271	1653	0	22	49	54	159	1210	148	11	2618	239	94	166	0	37	448	32	0	40	61	0	48	190	62	1022	179
PD	**C**	1902	362	0	5	11	37	11	288	8	2	1540	179	32	39	0	29	39	31	0	12	54	0	4	188	55	766	112
MN0020600	**%**	45	22	0	23	22	69	7	24	5	18	59	75	34	23	0	78	9	97	0	30	89	0	8	99	89	75	63
POP. 26,692																												
Crime Rate	**R**	16001	6192	0	82	183	202	595	4533	554	41	9808	895	352	621	0	138	1678	119	0	149	228	0	179	711	232	3828	670
LINO LAKES	**O**	921	250	0	3	1	6	49	183	8	0	671	61	10	51	0	7	74	16	0	10	116	0	0	165	54	48	59
PD	**C**	626	53	0	3	0	6	7	33	4	0	573	59	3	28	0	7	17	16	0	10	116	0	0	165	54	41	57
MN0020700	**%**	68	21	0	100	0	100	14	18	50	0	85	97	30	55	0	100	23	100	0	100	100	0	0	100	100	85	97
POP. 19,554																												
Crime Rate	**R**	4710	1278	0	15	5	30	250	935	40	0	3431	311	51	260	0	35	378	81	0	51	593	0	0	843	276	245	301

0 = Number of Offenses C = Offenses Cleared
% = Percentage Cleared R = Crime Rate per 100,000
* - Agency did not report all 12 months 2007

TABLE 38

Offenses, Clearances, Percent Cleared and Crime Rate by Agency - 2007

County/City		Grand Total	Total Part 1	Murder	Rape	Rob-bery	Aggra-vated Assault	Burg-lary	Larc-eny	Motor Vehicle Theft	Arson	Total Part 2	Other Assaults	Forgery/ Counter-feiting	Fraud	Embe-zzle-ment	Stolen Property	Vand-alism	Weap-ons	Prosti-tution	Other Sex Offen.	Narc-otics	Gamb-ling	Family/ Children	D.U.I.	Liquor Laws	Disor-derly Cond.	Other Offen-ses
SPRING LAKE PARK	O	1073	380	0	6	8	12	48	278	28	0	693	94	18	53	0	14	165	2	0	3	17	2	1	128	30	118	48
PD	C	292	26	0	1	1	4	2	16	2	0	266	39	8	3	0	8	7	1	0	1	11	0	0	127	23	8	30
MN0020800	%	27	7	0	17	13	33	4	6	7	0	38	41	44	6	0	57	4	50	0	33	65	0	0	99	77	7	63
POP. 6,774																												
Crime Rate	R	15910	5634	0	88	118	177	711	4122	415	0	10275	1393	266	785	0	207	2446	29	0	44	252	29	14	1897	444	1749	711
EAST BETHEL *	O	0	0	0	0	0	0	0	0	0	0	0	0	0	0	0	0	0	0	0	0	0	0	0	0	0	0	0
PD	C	0	0	0	0	0	0	0	0	0	0	0	0	0	0	0	0	0	0	0	0	0	0	0	0	0	0	0
MN002090X	%	0	0	0	0	0	0	0	0	0	0	0	0	0	0	0	0	0	0	0	0	0	0	0	0	0	0	0
POP. 12,093																												
Crime Rate	R	0	0	0	0	0	0	0	0	0	0	0	0	0	0	0	0	0	0	0	0	0	0	0	0	0	0	0
HAM LAKE *	O	0	0	0	0	0	0	0	0	0	0	0	0	0	0	0	0	0	0	0	0	0	0	0	0	0	0	0
PD	C	0	0	0	0	0	0	0	0	0	0	0	0	0	0	0	0	0	0	0	0	0	0	0	0	0	0	0
MN002100X	%	0	0	0	0	0	0	0	0	0	0	0	0	0	0	0	0	0	0	0	0	0	0	0	0	0	0	0
POP. 14,873																												
Crime Rate	R	0	0	0	0	0	0	0	0	0	0	0	0	0	0	0	0	0	0	0	0	0	0	0	0	0	0	0
ANDOVER *	O	0	0	0	0	0	0	0	0	0	0	0	0	0	0	0	0	0	0	0	0	0	0	0	0	0	0	0
PD	C	0	0	0	0	0	0	0	0	0	0	0	0	0	0	0	0	0	0	0	0	0	0	0	0	0	0	0
MN002120X	%	0	0	0	0	0	0	0	0	0	0	0	0	0	0	0	0	0	0	0	0	0	0	0	0	0	0	0
POP. 29,944																												
Crime Rate	R	0	0	0	0	0	0	0	0	0	0	0	0	0	0	0	0	0	0	0	0	0	0	0	0	0	0	0
RAMSEY	O	1779	738	1	14	1	12	67	606	33	4	1041	128	13	116	0	10	262	10	0	24	33	0	1	173	38	169	64
PD	C	858	177	1	3	1	7	8	142	14	1	681	113	4	21	0	8	58	7	0	12	33	0	1	173	38	155	58
MN0021300	%	48	24	100	21	100	58	12	23	42	25	65	88	31	18	0	80	22	70	0	50	100	0	100	100	100	92	91
POP. 22,222																												
Crime Rate	R	8005	3321	4	63	4	54	301	2727	148	18	4684	576	58	522	0	45	1179	45	0	108	148	0	4	778	171	760	288
HILLTOP	O	283	113	0	2	7	6	15	74	9	0	170	26	5	6	0	0	36	2	2	2	9	0	3	4	6	49	20
PD	C	139	23	0	0	1	5	2	13	2	0	116	20	0	3	0	0	10	1	2	0	8	0	1	4	6	42	19
MN002140X	%	49	20	0	0	14	83	13	18	22	0	68	77	0	50	0	0	28	50	100	0	89	0	33	100	100	86	95
POP. 765																												
Crime Rate	R	36993	14771	0	261	915	784	1960	9673	1176	0	22222	3398	653	784	0	0	4705	261	261	261	1176	0	392	522	784	6405	2614
ST. FRANCIS	O	785	248	0	5	2	14	35	172	17	3	537	61	5	18	0	2	93	9	0	2	56	0	1	77	28	121	64
PD	C	512	90	0	1	1	11	5	66	5	1	422	55	2	3	0	1	27	6	0	1	56	0	0	76	27	111	57
MN0021500	%	65	36	0	20	50	79	14	38	29	33	79	90	40	17	0	50	29	67	0	50	100	0	0	99	96	92	89
POP. 7148																												
Crime Rate	R	10982	3469	0	69	27	195	489	2406	237	41	7512	853	69	251	0	27	1301	125	0	27	783	0	13	1077	391	1692	895
BECKER	O	2388	763	1	14	3	25	182	488	48	2	1625	172	23	297	0	2	253	24	0	30	81	0	48	196	133	149	217
COUNTY TOTAL	C	1319	160	0	8	2	14	22	102	11	1	1159	121	8	207	0	1	31	22	0	15	73	0	47	190	132	138	174
	%	55	21	0	57	67	56	12	21	23	50	71	70	35	70	0	50	12	92	0	50	90	0	98	97	99	93	80
POP. 32,081																												
Crime Rate	R	7443	2378	3	43	9	77	567	1521	149	6	5065	536	71	925	0	6	788	74	0	93	252	0	149	610	414	464	676
BECKER	O	1134	340	1	7	2	11	143	149	25	2	794	88	6	153	0	1	77	3	0	21	47	0	47	90	56	80	125
SHERIFF	C	637	55	0	4	1	8	18	17	6	1	582	68	0	84	0	1	17	3	0	10	41	0	46	85	56	74	97
MN0030000	%	56	16	0	57	50	73	13	11	24	50	73	77	0	55	0	100	22	100	0	48	87	0	98	94	100	93	78
POP. 24,114																												
Crime Rate	R	4702	1409	4	29	8	45	593	617	103	8	3292	364	24	634	0	4	319	12	0	87	194	0	194	373	232	331	518
DETROIT LAKES	O	1254	423	0	7	1	14	39	339	23	0	831	84	17	144	0	1	176	21	0	9	34	0	1	106	77	69	92
PD	C	682	105	0	4	1	6	4	85	5	0	577	53	8	123	0	0	14	19	0	5	32	0	1	105	76	64	77
MN0030100	%	54	25	0	57	100	43	10	25	22	0	69	63	47	85	0	0	8	90	0	56	94	0	100	99	99	93	84
POP. 7,967																												
Crime Rate	R	15739	5309	0	87	12	175	489	4255	288	0	10430	1054	213	1807	0	12	2209	263	0	112	426	0	12	1330	966	866	1154

0 = Number of Offenses C = Offenses Cleared
% = Percentage Cleared R = Crime Rate per 100,000
* - Agency did not report all 12 months 2007

TABLE 38

Offenses, Clearances, Percent Cleared and Crime Rate by Agency - 2007

County/City		Grand Total	Total Part 1	Murder	Rape	Rob-bery	Aggra-vated Assault	Burg-lary	Larc-eny	Motor Vehicle Theft	Arson	Total Part 2	Other Assaults	Forgery/ Counter-feiting	Fraud	Embe-zzle-ment	Stolen Property	Vand-alism	Weap-ons	Prosti-tution	Other Sex Offen.	Narc-otics	Gamb-ling	Family/ Children	D.U.I.	Liquor Laws	Disor-derly Cond.	Other Offen-ses
BELTRAMI	**O**	6165	1822	0	26	14	106	288	1301	83	4	4343	534	51	290	2	27	541	53	0	54	201	0	164	395	284	914	833
COUNTY TOTAL	**C**	2826	532	0	14	6	65	46	379	21	1	2294	249	15	160	1	12	61	27	0	23	161	0	9	392	269	308	607
	%	46	29	0	54	43	61	16	29	25	25	53	47	29	55	50	44	11	51	0	43	80	0	5	99	95	34	73
POP. 42,527																												
Crime Rate	**R**	14284	4221	0	60	32	245	667	3014	192	9	10063	1237	118	671	4	62	1253	122	0	125	465	0	379	915	658	2117	1930
BELTRAMI	**O**	2518	607	0	17	6	61	156	327	39	1	1911	259	8	113	1	17	154	32	0	24	95	0	81	218	88	443	378
SHERIFF	**C**	1088	135	0	10	2	37	27	45	13	1	953	122	1	49	0	6	18	18	0	9	78	0	4	217	79	104	248
MN0040000	**%**	43	22	0	59	33	61	17	14	33	100	50	47	13	43	0	35	12	56	0	38	82	0	5	100	90	23	66
POP. 29,013																												
Crime Rate	**R**	8678	2092	0	58	20	210	537	1127	134	3	6586	892	27	389	3	58	530	110	0	82	327	0	279	751	303	1526	1302
BEMIDJI	**O**	3541	1189	0	9	8	43	130	953	44	2	2352	267	42	177	1	10	379	21	0	28	101	0	79	161	192	465	429
PD	**C**	1672	389	0	4	4	27	19	327	8	0	1283	123	13	111	1	6	41	9	0	12	78	0	4	159	186	201	339
MN0040100	**%**	47	33	0	44	50	63	15	34	18	0	55	46	31	63	100	60	11	43	0	43	77	0	5	99	97	43	79
POP. 13,385																												
Crime Rate	**R**	26454	8883	0	67	59	321	971	7119	328	14	17571	1994	313	1322	7	74	2831	156	0	209	754	0	590	1202	1434	3474	3205
BLACKDUCK PD *	**O**	106	26	0	0	0	2	2	21	0	1	80	8	1	0	0	0	8	0	0	2	5	0	4	16	4	6	26
PD	**C**	66	8	0	0	0	1	0	7	0	0	58	4	1	0	0	0	2	0	0	2	5	0	1	16	4	3	20
MN0040200	**%**	62	31	0	0	0	50	0	33	0	0	73	50	100	0	0	0	25	0	0	100	100	0	25	100	100	50	77
POP. 760																												
Crime Rate	**R**	13947	3421	0	0	0	263	263	2763	0	131	10526	1052	131	0	0	0	1052	0	0	263	657	0	526	2105	526	789	3421
BENTON	**O**	1654	413	0	21	3	16	69	265	37	2	1241	221	11	33	0	3	278	1	0	9	78	0	16	262	51	163	115
COUNTY TOTAL	**C**	949	125	0	12	3	13	14	73	9	1	824	177	6	11	0	3	44	1	0	4	75	0	5	262	51	102	83
	%	57	30	0	57	100	81	20	28	24	50	66	80	55	33	0	100	16	100	0	44	96	0	31	100	100	63	72
POP. 27,839																												
Crime Rate	**R**	5941	1483	0	75	10	57	247	951	132	7	4457	793	39	118	0	10	998	3	0	32	280	0	57	941	183	585	413
BENTON	**O**	1064	280	0	21	0	12	54	172	19	2	784	178	7	32	0	3	128	1	0	8	57	0	16	162	33	84	75
SHERIFF	**C**	611	77	0	12	0	9	12	39	4	1	534	136	2	10	0	3	26	1	0	3	54	0	5	162	33	54	45
MN0050000	**%**	57	28	0	57	0	75	22	23	21	50	68	76	29	31	0	100	20	100	0	38	95	0	31	100	100	64	60
POP. 16,239																												
Crime Rate	**R**	6552	1724	0	129	0	73	332	1059	117	12	4827	1096	43	197	0	18	788	6	0	49	351	0	98	997	203	517	461
SAUK RAPIDS	**O**	590	133	0	0	3	4	15	93	18	0	457	43	4	1	0	0	150	0	0	1	21	0	0	100	18	79	40
PD	**C**	338	48	0	0	3	4	2	34	5	0	290	41	4	1	0	0	18	0	0	1	21	0	0	100	18	48	38
MN0050200	**%**	57	36	0	0	100	100	13	37	28	0	63	95	100	100	0	0	12	0	0	100	100	0	0	100	100	61	95
POP. 11,600																												
Crime Rate	**R**	5086	1146	0	0	25	34	129	801	155	0	3939	370	34	8	0	0	1293	0	0	8	181	0	0	862	155	681	344
BIG STONE	**O**	255	72	0	3	1	2	12	50	3	1	183	10	0	22	0	1	34	1	1	1	17	0	3	32	21	10	30
COUNTY TOTAL	**C**	113	19	0	3	1	1	5	8	1	0	94	1	0	4	0	1	7	1	1	0	13	0	1	31	20	3	11
	%	44	26	0	100	100	50	42	16	33	0	51	10	0	18	0	100	21	100	100	0	76	0	33	97	95	30	37
POP. 5,518																												
Crime Rate	**R**	4621	1304	0	54	18	36	217	906	54	18	3316	181	0	398	0	18	616	18	18	18	308	0	54	579	380	181	543
BIG STONE	**O**	217	52	0	2	1	2	9	34	3	1	165	10	0	22	0	1	29	1	1	1	14	0	3	30	16	10	27
SHERIFF	**C**	95	12	0	2	1	1	3	4	1	0	83	1	0	4	0	1	6	1	1	0	10	0	1	29	15	3	11
MN0060000	**%**	44	23	0	100	100	50	33	12	33	0	50	10	0	18	0	100	21	100	100	0	71	0	33	97	94	30	41
POP. 3,494																												
Crime Rate	**R**	6210	1488	0	57	28	57	257	973	85	28	4722	286	0	629	0	28	829	28	28	28	400	0	85	858	457	286	772
ORTONVILLE *	**O**	38	20	0	1	0	0	3	16	0	0	18	0	0	0	0	0	5	0	0	0	3	0	0	2	5	0	3
PD	**C**	18	7	0	1	0	0	2	4	0	0	11	0	0	0	0	0	1	0	0	0	3	0	0	2	5	0	0
MN0060100	**%**	47	35	0	100	0	0	67	25	0	0	61	0	0	0	0	0	20	0	0	0	100	0	0	100	100	0	0
POP. 2,024																												
Crime Rate	**R**	1877	988	0	49	0	0	148	790	0	0	889	0	0	0	0	0	247	0	0	0	148	0	0	98	247	0	148

0 = Number of Offenses C = Offenses Cleared
% = Percentage Cleared R = Crime Rate per 100,000
* - Agency did not report all 12 months 2007

TABLE 38

Offenses, Clearances, Percent Cleared and Crime Rate by Agency - 2007

County/City		Grand Total	Total Part 1	Murder	Rape	Rob-bery	Aggra-vated Assault	Burg-lary	Larc-eny	Motor Vehicle Theft	Arson	Total Part 2	Other Assaults	Forgery/ Counter-feiting	Fraud	Embe-zzle-ment	Stolen Property	Vand-alism	Weap-ons	Prosti-tution	Other Sex Offen.	Narc-otics	Gamb-ling	Family/ Children	D.U.I.	Liquor Laws	Disor-derly Cond.	Other Offen-ses
BLUE EARTH	**O**	8417	2405	1	61	26	67	374	1752	119	5	6012	627	329	586	0	21	950	29	2	63	265	0	241	487	477	905	1030
COUNTY TOTAL	**C**	4007	715	1	19	7	61	49	530	43	4	3292	347	117	262	0	15	116	22	1	32	228	0	40	487	472	208	945
	%	48	30	100	31	27	91	13	30	36	80	55	55	36	45	0	71	12	76	50	51	86	0	17	100	99	23	92
POP. 58,418																												
Crime Rate	**R**	14408	4117	2	104	44	114	640	2999	203	8	10291	1073	563	1003	0	35	1626	49	3	107	453	0	412	833	816	1549	1763
BLUE EARTH	**O**	1224	243	0	14	0	5	62	130	32	0	981	60	9	44	0	5	96	3	0	13	47	0	28	142	70	38	426
SHERIFF	**C**	842	65	0	6	0	4	9	26	19	0	777	37	5	22	0	4	21	2	0	6	45	0	4	142	70	15	404
MN0070000	**%**	69	27	0	43	0	80	15	20	59	0	79	62	56	50	0	80	22	67	0	46	96	0	14	100	100	39	95
POP. 16,969																												
Crime Rate	**R**	7213	1432	0	82	0	29	365	766	188	0	5781	353	53	259	0	29	565	17	0	76	276	0	165	836	412	223	2510
MANKATO	**O**	6732	2040	1	43	25	57	296	1535	80	3	4692	514	315	524	0	15	802	20	1	49	184	0	209	276	388	838	557
PD	**C**	2884	612	1	12	6	52	36	484	19	2	2272	273	109	235	0	11	85	15	0	25	149	0	34	276	383	178	499
MN0070100	**%**	43	30	100	28	24	91	12	32	24	67	48	53	35	45	0	73	11	75	0	51	81	0	16	100	99	21	90
POP. 35,210																												
Crime Rate	**R**	19119	5793	2	122	71	161	840	4359	227	8	13325	1459	894	1488	0	42	2277	56	2	139	522	0	593	783	1101	2380	1581
MAPLETON	**O**	139	49	0	3	0	1	7	37	0	1	90	20	2	4	0	0	15	1	1	0	7	0	1	11	5	6	17
PD	**C**	81	13	0	0	0	1	1	10	0	1	68	15	1	1	0	0	3	1	1	0	7	0	1	11	5	5	17
MN0070200	**%**	58	27	0	0	0	100	14	27	0	100	76	75	50	25	0	0	20	100	100	0	100	0	100	100	100	83	100
POP. 1,664																												
Crime Rate	**R**	8353	2944	0	180	0	60	420	2223	0	60	5408	1201	120	240	0	0	901	60	60	0	420	0	60	661	300	360	1021
EAGLE LAKE	**O**	147	27	0	1	0	2	4	18	1	1	120	8	1	8	0	1	10	4	0	0	16	0	3	36	6	8	19
PD	**C**	101	9	0	1	0	2	1	4	0	1	92	6	0	1	0	0	2	3	0	0	16	0	1	36	6	6	15
MN0070400	**%**	69	33	0	100	0	100	25	22	0	100	77	75	0	13	0	0	20	75	0	0	100	0	33	100	100	75	79
POP. 2,042																												
Crime Rate	**R**	7198	1322	0	48	0	97	195	881	48	48	5876	391	48	391	0	48	489	195	0	0	783	0	146	1762	293	391	930
LAKE CRYSTAL	**O**	175	46	0	0	1	2	5	32	6	0	129	25	2	6	0	0	27	1	0	1	11	0	0	22	8	15	11
PD	**C**	99	16	0	0	1	2	2	6	5	0	83	16	2	3	0	0	5	1	0	1	11	0	0	22	8	4	10
MN0070500	**%**	57	35	0	0	100	100	40	19	83	0	64	64	100	50	0	0	19	100	0	100	100	0	0	100	100	27	91
POP. 2,533																												
Crime Rate	**R**	6908	1816	0	0	39	78	197	1263	236	0	5092	986	78	236	0	0	1065	39	0	39	434	0	0	868	315	592	434
BROWN	**O**	1132	291	0	4	1	9	45	221	11	0	841	82	13	40	0	2	173	4	0	10	17	0	23	138	63	150	126
COUNTY TOTAL	**C**	649	71	0	3	0	6	11	47	4	0	578	76	3	12	0	2	31	3	0	9	14	0	22	114	57	115	120
	%	57	24	0	75	0	67	24	21	36	0	69	93	23	30	0	100	18	75	0	90	82	0	96	83	90	77	95
POP. 26,711																												
Crime Rate	**R**	4237	1089	0	14	3	33	168	827	41	0	3148	306	48	149	0	7	647	14	0	37	63	0	86	516	235	561	471
BROWN	**O**	85	13	0	0	0	1	3	8	1	0	72	3	4	2	0	0	5	1	0	1	2	0	1	34	7	5	7
SHERIFF	**C**	27	3	0	0	0	0	1	1	1	0	24	1	0	0	0	0	2	0	0	1	1	0	0	10	1	4	4
MN0080000	**%**	32	23	0	0	0	0	33	13	100	0	33	33	0	0	0	0	40	0	0	100	50	0	0	29	14	80	57
POP. 7,351																												
Crime Rate	**R**	1156	176	0	0	0	13	40	108	13	0	979	40	54	27	0	0	68	13	0	13	27	0	13	462	95	68	95
NEW ULM	**O**	988	254	0	4	1	8	39	193	9	0	734	74	9	38	0	2	167	2	0	7	15	0	22	79	56	145	118
PD	**C**	585	66	0	3	0	6	9	45	3	0	519	70	3	12	0	2	28	2	0	6	13	0	22	79	56	111	115
MN0080100	**%**	59	26	0	75	0	75	23	23	33	0	71	95	33	32	0	100	17	100	0	86	87	0	100	100	100	77	97
POP. 13,710																												
Crime Rate	**R**	7206	1852	0	29	7	58	284	1407	65	0	5353	539	65	277	0	14	1218	14	0	51	109	0	160	576	408	1057	860
SLEEPY EYE	**O**	59	24	0	0	0	0	3	20	1	0	35	5	0	0	0	0	1	1	0	2	0	0	0	25	0	0	1
PD	**C**	37	2	0	0	0	0	1	1	0	0	35	5	0	0	0	0	1	1	0	2	0	0	0	25	0	0	1
MN0080200	**%**	63	8	0	0	0	0	33	5	0	0	100	100	0	0	0	0	100	100	0	100	0	0	0	100	0	0	100
POP. 3,501																												
Crime Rate	**R**	1685	685	0	0	0	0	85	571	28	0	999	142	0	0	0	0	28	28	0	57	0	0	0	714	0	0	28

0 = Number of Offenses C = Offenses Cleared
% = Percentage Cleared R = Crime Rate per 100,000
* - Agency did not report all 12 months 2007

TABLE 38

Offenses, Clearances, Percent Cleared and Crime Rate by Agency - 2007

County/City		Grand Total	Total Part 1	Murder	Rape	Rob-bery	Aggra-vated Assault	Burg-lary	Larc-eny	Motor Vehicle Theft	Arson	Total Part 2	Other Assaults	Forgery/ Counter-feiting	Fraud	Embe-zzle-ment	Stolen Property	Vand-alism	Weap-ons	Prosti-tution	Other Sex Offen.	Narc-otics	Gamb-ling	Family/ Children	D.U.I.	Liquor Laws	Disor-derly Cond.	Other Offen-ses
SPRINGFIELD*	O	0	0	0	0	0	0	0	0	0	0	0	0	0	0	0	0	0	0	0	0	0	0	0	0	0	0	0
PD	C	0	0	0	0	0	0	0	0	0	0	0	0	0	0	0	0	0	0	0	0	0	0	0	0	0	0	0
MN0080300	%	0	0	0	0	0	0	0	0	0	0	0	0	0	0	0	0	0	0	0	0	0	0	0	0	0	0	0
POP. 2,149																												
Crime Rate	R	0	0	0	0	0	0	0	0	0	0	0	0	0	0	0	0	0	0	0	0	0	0	0	0	0	0	0
CARLTON	O	3048	886	0	9	2	38	116	663	52	6	2162	375	35	150	0	6	408	50	0	40	130	0	49	114	36	378	391
COUNTY TOTAL	C	1644	332	0	2	1	30	34	240	24	1	1312	206	15	71	0	2	199	36	0	12	108	0	16	112	31	245	259
	%	54	37	0	22	50	79	29	36	46	17	61	55	43	47	0	33	49	72	0	30	83	0	33	98	86	65	66
POP. 34,253																												
Crime Rate	R	8898	2586	0	26	5	110	338	1935	151	17	6311	1094	102	437	0	17	1191	145	0	116	379	0	143	332	105	1103	1141
CARLTON	O	1018	283	0	3	0	8	73	170	27	2	735	131	17	51	0	1	118	6	0	15	73	0	21	57	11	70	164
SHERIFF	C	394	58	0	1	0	6	16	23	12	0	336	41	4	23	0	0	11	2	0	5	61	0	4	57	11	24	93
MN0090000	%	39	20	0	33	0	75	22	14	44	0	46	31	24	45	0	0	9	33	0	33	84	0	19	100	100	34	57
POP. 20,132																												
Crime Rate	R	5056	1405	0	14	0	39	362	844	134	9	3650	650	84	253	0	4	586	29	0	74	362	0	104	283	54	347	814
CLOQUET	O	1822	533	0	5	0	27	41	436	20	4	1289	207	15	84	0	5	270	43	0	21	53	0	28	47	17	285	214
PD	C	1152	248	0	1	0	21	18	199	8	1	904	149	10	41	0	2	180	33	0	6	44	0	12	46	15	207	159
MN0090100	%	63	47	0	20	0	78	44	46	40	25	70	72	67	49	0	40	67	77	0	29	83	0	43	98	88	73	74
POP. 11,553																												
Crime Rate	R	15770	4613	0	43	0	233	354	3773	173	34	11157	1791	129	727	0	43	2337	372	0	181	458	0	242	406	147	2466	1852
MOOSE LAKE *	O	208	70	0	1	2	3	2	57	5	0	138	37	3	15	0	0	20	1	0	4	4	0	0	10	8	23	13
PD	C	98	26	0	0	1	3	0	18	4	0	72	16	1	7	0	0	8	1	0	1	3	0	0	9	5	14	7
MN0090200	%	47	37	0	0	50	100	0	32	80	0	52	43	33	47	0	0	40	100	0	25	75	0	0	90	63	61	54
POP. 2,568																												
Crime Rate	R	8099	2725	0	38	77	116	77	2219	194	0	5373	1440	116	584	0	0	778	38	0	155	155	0	0	389	311	895	506
CARVER	O	4857	1404	1	13	5	30	154	1135	52	14	3453	336	36	316	0	14	902	14	2	48	202	0	35	385	229	495	439
COUNTY TOTAL	C	2037	317	1	6	2	26	36	228	14	4	1720	229	13	56	0	14	124	9	2	27	196	0	32	383	211	188	236
	%	42	23	100	46	40	87	23	20	27	29	50	68	36	18	0	100	14	64	100	56	97	0	91	99	92	38	54
POP. 85,431																												
Crime Rate	R	5685	1643	1	15	5	35	180	1328	60	16	4041	393	42	369	0	16	1055	16	2	56	236	0	40	450	268	579	513
CARVER	O	3638	1050	0	9	3	23	118	841	43	13	2588	230	28	291	0	6	770	8	2	34	124	0	18	228	128	406	315
SHERIFF	C	1171	169	0	3	1	20	21	111	9	4	1002	129	8	43	0	6	91	3	2	16	120	0	16	227	110	110	121
MN0100000	%	32	16	0	33	33	87	18	13	21	31	39	56	29	15	0	100	12	38	100	47	97	0	89	100	86	27	38
POP. 62,458																												
Crime Rate	R	5824	1681	0	14	4	36	188	1346	68	20	4143	368	44	465	0	9	1232	12	3	54	198	0	28	365	204	650	504
CHASKA	O	1219	354	1	4	2	7	36	294	9	1	865	106	8	25	0	8	132	6	0	14	78	0	17	157	101	89	124
PD	C	866	148	1	3	1	6	15	117	5	0	718	100	5	13	0	8	33	6	0	11	76	0	16	156	101	78	115
MN0100200	%	71	42	100	75	50	86	42	40	56	0	83	94	63	52	0	100	25	100	0	79	97	0	94	99	100	88	93
POP. 22,973																												
Crime Rate	R	5306	1540	4	17	8	30	156	1279	39	4	3765	461	34	108	0	34	574	26	0	60	339	0	73	683	439	387	539
CASS	O	1604	491	2	48	4	27	166	188	56	0	1113	226	11	53	0	5	105	12	0	11	43	0	28	220	28	214	157
SHERIFF	C	1102	205	2	30	3	24	40	72	34	0	897	156	5	32	0	5	52	8	0	5	39	0	21	219	26	197	132
MN0110000	%	69	42	100	63	75	89	24	38	61	0	81	69	45	60	0	100	50	67	0	45	91	0	75	100	93	92	84
POP. 29,103																												
Crime Rate	R	5511	1687	6	164	13	92	570	645	192	0	3824	776	37	182	0	17	360	41	0	37	147	0	96	755	96	735	539
CHIPPEWA	O	406	163	1	5	0	8	28	112	8	1	243	30	7	5	0	0	90	1	0	3	8	0	0	46	25	13	15
COUNTY TOTAL	C	202	49	1	5	0	8	6	27	1	1	153	28	5	4	0	0	6	1	0	3	8	0	0	46	25	13	14
	%	50	30	100	100	0	100	21	24	13	100	63	93	71	80	0	0	7	100	0	100	100	0	0	100	100	100	93
POP. 11,822																												
Crime Rate	R	3434	1378	8	42	0	67	236	947	67	8	2055	253	59	42	0	0	761	8	0	25	67	0	0	389	211	109	126

0 = Number of Offenses C = Offenses Cleared
% = Percentage Cleared R = Crime Rate per 100,000
* - Agency did not report all 12 months 2007

TABLE 38

Offenses, Clearances, Percent Cleared and Crime Rate by Agency - 2007

County/City		Grand Total	Total Part 1	Murder	Rape	Rob-bery	Aggra-vated Assault	Burg-lary	Larc-eny	Motor Vehicle Theft	Arson	Total Part 2	Other Assaults	Forgery/ Counter-feiting	Fraud	Embe-zzle-ment	Stolen Property	Vand-alism	Weap-ons	Prosti-tution	Other Sex Offen.	Narc-otics	Gamb-ling	Family/ Children	D.U.I.	Liquor Laws	Disor-derly Cond.	Other Offen-ses
CHIPPEWA*	O	0	0	0	0	0	0	0	0	0	0	0	0	0	0	0	0	0	0	0	0	0	0	0	0	0	0	0
SHERIFF	C	0	0	0	0	0	0	0	0	0	0	0	0	0	0	0	0	0	0	0	0	0	0	0	0	0	0	0
MN0120000	%	0	0	0	0	0	0	0	0	0	0	0	0	0	0	0	0	0	0	0	0	0	0	0	0	0	0	0
POP. 6,421																												
Crime Rate	R	0	0	0	0	0	0	0	0	0	0	0	0	0	0	0	0	0	0	0	0	0	0	0	0	0	0	0
MONTEVIDEO	O	406	163	1	5	0	8	28	112	8	1	243	30	7	5	0	0	90	1	0	3	8	0	0	46	25	13	15
PD	C	202	49	1	5	0	8	6	27	1	1	153	28	5	4	0	0	6	1	0	3	8	0	0	46	25	13	14
MN0120200	%	50	30	100	100	0	100	21	24	13	100	63	93	71	80	0	0	7	100	0	100	100	0	0	100	100	100	93
POP. 5,401																												
Crime Rate	R	7517	3017	18	92	0	148	518	2073	148	18	4499	555	129	92	0	0	1666	18	0	55	148	0	0	851	462	240	277
CHISAGO	O	3113	1184	0	10	2	41	171	893	64	3	1929	204	46	144	0	9	196	17	3	20	159	1	49	337	165	191	388
COUNTY TOTAL	C	1607	218	0	6	1	35	29	132	13	2	1389	175	18	57	0	9	33	17	1	15	150	1	2	333	156	97	325
	%	52	18	0	60	50	85	17	15	20	67	72	86	39	40	0	100	17	100	33	75	94	100	4	99	95	51	84
POP. 49,730																												
Crime Rate	R	6259	2380	0	20	4	82	343	1795	128	6	3878	410	92	289	0	18	394	34	6	40	319	2	98	677	331	384	780
CHISAGO	O	1519	586	0	5	1	16	103	422	38	1	933	101	15	67	0	6	85	10	0	16	85	1	4	149	85	71	238
SHERIFF	C	820	94	0	4	0	16	15	51	7	1	726	92	5	23	0	6	20	10	0	12	83	1	1	148	84	38	203
MN0130000	%	54	16	0	80	0	100	15	12	18	100	78	91	33	34	0	100	24	100	0	75	98	100	25	99	99	54	85
POP. 28,530																												
Crime Rate	R	5324	2053	0	17	3	56	361	1479	133	3	3270	354	52	234	0	21	297	35	0	56	297	3	14	522	297	248	834
NORTH BRANCH	O	786	295	0	0	0	7	27	248	12	1	491	56	13	17	0	3	42	3	0	2	41	0	45	63	33	83	90
PD	C	349	48	0	0	0	7	5	34	1	1	301	48	5	2	0	3	4	3	0	1	38	0	1	61	29	33	73
MN0130500	%	44	16	0	0	0	100	19	14	8	100	61	86	38	12	0	100	10	100	0	50	93	0	2	97	88	40	81
POP. 10,302																												
Crime Rate	R	7629	2863	0	0	0	67	262	2407	116	9	4766	543	126	165	0	29	407	29	0	19	397	0	436	611	320	805	873
WYOMING	O	229	91	0	0	0	2	11	75	3	0	138	6	4	0	0	0	4	0	0	1	15	0	0	63	16	8	21
PD	C	144	20	0	0	0	2	1	15	2	0	124	5	1	0	0	0	0	0	0	1	13	0	0	63	13	7	21
MN0130800	%	63	22	0	0	0	100	9	20	67	0	90	83	25	0	0	0	0	0	0	100	87	0	0	100	81	88	100
POP. 3,846																												
Crime Rate	R	5954	2366	0	0	0	52	286	1950	78	0	3588	156	104	0	0	0	104	0	0	26	390	0	0	1638	416	208	546
LAKES AREA	O	579	212	0	5	1	16	30	148	11	1	367	41	14	60	0	0	65	4	3	1	18	0	0	62	31	29	39
PD	C	294	56	0	2	1	10	8	32	3	0	238	30	7	32	0	0	9	4	1	1	16	0	0	61	30	19	28
MN0130900	%	51	26	0	40	100	63	27	22	27	0	65	73	50	53	0	0	14	100	33	100	89	0	0	98	97	66	72
POP. 7,052																												
Crime Rate	R	8210	3006	0	70	14	226	425	2098	155	14	5204	581	198	850	0	0	921	56	42	14	255	0	0	879	439	411	553
CLAY	O	4047	1074	0	16	7	51	181	752	61	6	2973	302	41	184	0	10	550	12	0	25	178	0	36	569	327	364	375
COUNTY TOTAL	C	2033	233	0	5	4	36	22	144	18	4	1800	195	10	37	0	8	58	9	0	15	152	0	14	567	314	119	302
	%	50	22	0	31	57	71	12	19	30	67	61	65	24	20	0	80	11	75	0	60	85	0	39	100	96	33	81
POP. 54,198																												
Crime Rate	R	7467	1981	0	29	12	94	333	1387	112	11	5485	557	75	339	0	18	1014	22	0	46	328	0	66	1049	603	671	691
CLAY	O	546	115	0	2	0	9	42	55	7	0	431	24	7	28	0	1	66	2	0	1	27	0	28	110	45	34	58
SHERIFF	C	247	19	0	0	0	6	9	3	1	0	228	16	2	2	0	1	1	2	0	0	17	0	8	109	39	7	24
MN0140000	%	45	17	0	0	0	67	21	5	14	0	53	67	29	7	0	100	2	100	0	0	63	0	29	99	87	21	41
POP. 16,414																												
Crime Rate	R	3326	700	0	12	0	54	255	335	42	0	2625	146	42	170	0	6	402	12	0	6	164	0	170	670	274	207	353
DILWORTH	O	230	81	0	1	0	4	7	66	3	0	149	19	3	5	0	0	33	0	0	1	3	0	0	54	12	7	12
PD	C	123	24	0	1	0	4	1	15	3	0	99	16	1	1	0	0	1	0	0	0	3	0	0	54	12	2	9
MN0140200	%	53	30	0	100	0	100	14	23	100	0	66	84	33	20	0	0	3	0	0	0	100	0	0	100	100	29	75
POP. 3,475																												
Crime Rate	R	6618	2330	0	28	0	115	201	1899	86	0	4287	546	86	143	0	0	949	0	0	28	86	0	0	1553	345	201	345

0 = Number of Offenses C = Offenses Cleared
% = Percentage Cleared R = Crime Rate per 100,000
* - Agency did not report all 12 months 2007

TABLE 38

Offenses, Clearances, Percent Cleared and Crime Rate by Agency - 2007

County/City		Grand Total	Total Part 1	Murder	Rape	Rob-bery	Aggra-vated Assault	Burg-lary	Larc-eny	Motor Vehicle Theft	Arson	Total Part 2	Other Assaults	Forgery/ Counter-feiting	Fraud	Embe-zzle-ment	Stolen Property	Vand-alism	Weap-ons	Prosti-tution	Other Sex Offen.	Narc-otics	Gamb-ling	Family/ Children	D.U.I.	Liquor Laws	Disor-derly Cond.	Other Offen-ses
MOORHEAD	O	3271	878	0	13	7	38	132	631	51	6	2393	259	31	151	0	9	451	10	0	23	148	0	8	405	270	323	305
PD	C	1663	190	0	4	4	26	12	126	14	4	1473	163	7	34	0	7	56	7	0	15	132	0	6	404	263	110	269
MN0140400	%	51	22	0	31	57	68	9	20	27	67	62	63	23	23	0	78	12	70	0	65	89	0	75	100	97	34	88
POP. 34,309																												
Crime Rate	R	9533	2559	0	37	20	110	384	1839	148	17	6974	754	90	440	0	26	1314	29	0	67	431	0	23	1180	786	941	888
CLEARWATER	O	872	208	0	18	1	17	41	119	11	1	664	68	7	133	0	3	32	3	2	13	11	0	134	41	22	68	127
SHERIFF	C	551	52	0	8	0	7	5	28	3	1	499	38	3	106	0	1	12	3	1	3	8	0	106	40	20	46	112
MN0150000	%	63	25	0	44	0	41	12	24	27	100	75	56	43	80	0	33	38	100	50	23	73	0	79	98	91	68	88
POP. 8,533																												
Crime Rate	R	10219	2437	0	210	11	199	480	1394	128	11	7781	796	82	1558	0	35	375	35	23	152	128	0	1570	480	257	796	1488
COOK	O	513	143	0	3	0	4	22	99	13	2	370	48	4	15	1	1	43	11	0	8	46	0	8	43	18	44	80
SHERIFF	C	231	30	0	2	0	2	3	12	9	2	201	24	1	4	1	1	6	8	0	5	35	0	2	38	14	25	37
MN0160000	%	45	21	0	67	0	50	14	12	69	100	54	50	25	27	100	100	14	73	0	63	76	0	25	88	78	57	46
POP. 5,403																												
Crime Rate	R	9494	2646	0	55	0	74	407	1832	240	37	6848	888	74	277	18	18	795	203	0	148	851	0	148	795	333	814	1480
COTTONWOOD	O	802	201	1	1	0	9	59	123	8	0	601	67	12	63	0	2	138	6	0	11	13	0	3	52	26	143	65
COUNTY TOTAL	C	501	75	1	1	0	9	23	35	6	0	426	64	9	53	0	2	12	6	0	10	13	0	2	52	26	128	49
	%	62	37	100	100	0	100	39	28	75	0	71	96	75	84	0	100	9	100	0	91	100	0	67	100	100	90	75
POP. 11,913																												
Crime Rate	R	6732	1687	8	8	0	75	495	1032	67	0	5044	562	100	528	0	16	1158	50	0	92	109	0	25	436	218	1200	545
COTTONWOOD	O	189	50	1	0	0	1	21	23	4	0	139	11	2	6	0	0	36	0	0	0	7	0	1	29	13	12	22
SHERIFF	C	90	9	1	0	0	1	3	2	2	0	81	10	1	2	0	0	1	0	0	0	7	0	0	29	13	7	11
MN0170000	%	48	18	100	0	0	100	14	9	50	0	58	91	50	33	0	0	3	0	0	0	100	0	0	100	100	58	50
POP. 5,446																												
Crime Rate	R	3470	918	18	0	0	18	385	422	73	0	2552	201	36	110	0	0	661	0	0	0	128	0	18	532	238	220	403
MOUNTAIN LAKE *	O	54	12	0	0	0	1	4	7	0	0	42	13	1	0	0	1	7	0	0	0	0	0	0	7	2	8	3
PD	C	48	10	0	0	0	1	4	5	0	0	38	13	1	0	0	1	3	0	0	0	0	0	0	7	2	8	3
MN0170100	%	89	83	0	0	0	100	100	71	0	0	90	100	100	0	0	100	43	0	0	0	0	0	0	100	100	100	100
POP. 2,021																												
Crime Rate	R	2671	593	0	0	0	49	197	346	0	0	2078	643	49	0	0	49	346	0	0	0	0	0	0	346	98	395	148
WINDOM	O	559	139	0	1	0	7	34	93	4	0	420	43	9	57	0	1	95	6	0	11	6	0	2	16	11	123	40
PD	C	363	56	0	1	0	7	16	28	4	0	307	41	7	51	0	1	8	6	0	10	6	0	2	16	11	113	35
MN0170200	%	65	40	0	100	0	100	47	30	100	0	73	95	78	89	0	100	8	100	0	91	100	0	100	100	100	92	88
POP. 4,446																												
Crime Rate	R	12573	3126	0	22	0	157	764	2091	89	0	9446	967	202	1282	0	22	2136	134	0	247	134	0	44	359	247	2766	899
CROW WING	O	4868	1487	1	31	4	80	203	1115	51	2	3381	394	109	281	0	18	598	12	0	77	334	0	31	409	218	386	514
COUNTY TOTAL	C	2932	502	1	23	3	67	38	351	17	1	2430	305	43	182	0	15	162	11	0	52	326	0	22	404	213	248	447
	%	60	34	100	74	75	84	19	31	33	50	72	77	39	65	0	83	27	92	0	68	98	0	71	99	98	64	87
POP. 60,317																												
Crime Rate	R	8071	2465	2	51	6	132	336	1848	84	3	5605	653	180	465	0	29	991	19	0	127	553	0	51	678	361	639	852
CROW WING	O	1070	457	1	7	2	21	106	295	25	0	613	95	9	18	0	5	143	5	0	18	48	0	3	71	27	46	125
SHERIFF	C	586	116	1	3	1	18	16	68	9	0	470	78	5	6	0	4	77	5	0	8	47	0	3	69	25	33	110
MN0180000	%	55	25	100	43	50	86	15	23	36	0	77	82	56	33	0	80	54	100	0	44	98	0	100	97	93	72	88
POP. 36,856																												
Crime Rate	R	2903	1239	2	18	5	56	287	800	67	0	1663	257	24	48	0	13	387	13	0	48	130	0	8	192	73	124	339
BRAINERD	O	2534	590	0	21	2	42	79	422	22	2	1944	217	66	130	0	11	322	6	0	54	204	0	26	202	115	282	309
PD	C	1566	178	0	19	2	35	14	99	8	1	1388	166	31	97	0	9	66	5	0	42	200	0	18	200	113	174	267
MN0180100	%	62	30	0	90	100	83	18	23	36	50	71	76	47	75	0	82	20	83	0	78	98	0	69	99	98	62	86
POP. 13,775																												
Crime Rate	R	18395	4283	0	152	14	304	573	3063	159	14	14112	1575	479	943	0	79	2337	43	0	392	1480	0	188	1466	834	2047	2243

0 = Number of Offenses C = Offenses Cleared
% = Percentage Cleared R = Crime Rate per 100,000
* - Agency did not report all 12 months 2007

TABLE 38

Offenses, Clearances, Percent Cleared and Crime Rate by Agency - 2007

County/City		Grand Total	Total Part 1	Murder	Rape	Rob-bery	Aggra-vated Assault	Burg-lary	Larc-eny	Motor Vehicle Theft	Arson	Total Part 2	Other Assaults	Forgery/ Counter-feiting	Fraud	Embe-zzle-ment	Stolen Property	Vand-alism	Weap-ons	Prosti-tution	Other Sex Offen.	Narc-otics	Gamb-ling	Family/ Children	D.U.I.	Liquor Laws	Disor-derly Cond.	Other Offen-ses
CROSBY	O	457	145	0	1	0	9	11	124	0	0	312	34	5	3	0	1	67	1	0	2	30	0	1	57	45	31	35
PD	C	257	44	0	1	0	9	4	30	0	0	213	23	0	2	0	1	6	1	0	1	30	0	1	57	44	16	31
MN0180200	%	56	30	0	100	0	100	36	24	0	0	68	68	0	67	0	100	9	100	0	50	100	0	100	100	98	52	89
POP. 2,237																												
Crime Rate	R	20429	6481	0	44	0	402	491	5543	0	0	13947	1519	223	134	0	44	2995	44	0	89	1341	0	44	2548	2011	1385	1564
BAXTER	O	807	295	0	2	0	8	7	274	4	0	512	48	29	130	0	1	66	0	0	3	52	0	1	79	31	27	45
PD	C	523	164	0	0	0	5	4	154	0	0	359	38	7	77	0	1	13	0	0	1	49	0	0	78	31	25	39
MN0180500	%	65	55	0	0	0	63	57	56	0	0	70	79	24	59	0	100	20	0	0	33	94	0	0	99	100	93	87
POP. 7,449																												
Crime Rate	R	10834	3963	0	26	0	107	93	3678	53	0	6873	644	389	1745	0	13	886	0	0	40	698	0	13	1060	416	362	604
DAKOTA	O	27638	10715	3	73	122	212	1462	8304	502	37	16923	1767	637	1637	3	132	3585	298	28	311	1511	1	212	2340	826	2056	1579
COUNTY TOTAL	C	13106	2881	2	40	50	155	200	2291	131	12	10225	1357	202	467	1	111	460	148	28	187	1422	0	93	2304	804	1389	1252
	%	47	27	67	55	41	73	14	28	26	32	60	77	32	29	33	84	13	50	100	60	94	0	44	98	97	68	79
POP. 385,532																												
Crime Rate	R	7169	2779	77	18	31	54	379	2153	130	9	4389	458	165	424	0	34	929	77	7	80	391	0	54	606	214	533	409
DAKOTA	O	1293	240	0	4	2	12	66	134	20	2	1053	78	9	274	1	12	71	6	0	17	131	0	2	263	37	29	123
SHERIFF	C	863	63	0	4	1	8	10	30	9	1	800	71	5	109	0	12	24	5	0	11	126	0	2	258	34	27	116
MN0190000	%	67	26	0	100	50	67	15	22	45	50	76	91	56	40	0	100	34	83	0	65	96	0	100	98	92	93	94
POP. 18,131																												
Crime Rate	R	7131	1323	0	22	11	66	364	739	110	11	5807	430	49	1511	5	66	391	33	0	93	722	0	11	1450	204	159	678
BURNSVILLE	O	4036	1974	2	18	29	41	256	1518	100	10	2062	199	104	209	0	30	463	25	21	41	274	0	19	227	91	148	211
PD	C	1588	530	2	4	8	26	29	452	3	6	1058	121	21	19	0	23	20	15	21	15	255	0	2	224	85	67	170
MN0190100	%	39	27	100	22	28	63	11	30	3	60	51	61	20	9	0	77	4	60	100	37	93	0	11	99	93	45	81
POP. 59,554																												
Crime Rate	R	6777	3314	3	30	48	68	429	2548	167	16	3462	334	174	350	0	50	777	41	35	68	460	0	31	381	152	248	354
FARMINGTON	O	1040	353	0	4	4	3	60	273	9	0	687	85	7	66	0	9	118	9	0	7	60	0	1	125	59	93	48
PD	C	571	99	0	1	3	3	13	74	5	0	472	74	2	22	0	8	19	7	0	2	52	0	0	124	54	65	43
MN0190200	%	55	28	0	25	75	100	22	27	56	0	69	87	29	33	0	89	16	78	0	29	87	0	0	99	92	70	90
POP. 17,859																												
Crime Rate	R	5823	1976	0	22	22	16	335	1528	50	0	3846	475	39	369	0	50	660	50	0	39	335	0	5	699	330	520	268
HASTINGS	O	1557	744	1	9	2	12	113	569	34	4	813	100	52	48	0	5	261	4	0	4	58	0	4	102	68	38	69
PD	C	657	175	0	5	0	9	11	144	6	0	482	85	20	19	0	4	21	1	0	4	55	0	4	101	68	36	64
MN0190300	%	42	24	0	56	0	75	10	25	18	0	59	85	38	40	0	80	8	25	0	100	95	0	100	99	100	95	93
POP. 21,050																												
Crime Rate	R	7397	3534	5	42	9	57	536	2703	161	19	3862	475	247	228	0	23	1239	19	0	19	275	0	19	484	323	180	327
MENDOTA HEIGHTS *	O	727	326	0	1	1	8	48	250	17	1	401	39	11	48	1	1	102	3	0	3	53	0	1	70	19	30	20
PD	C	279	50	0	0	0	7	2	36	5	0	229	28	1	11	0	0	16	3	0	1	49	0	1	67	18	18	16
MN0190400	%	38	15	0	0	0	88	4	14	29	0	57	72	9	23	0	0	16	100	0	33	92	0	100	96	95	60	80
POP. 11,414																												
Crime Rate	R	6369	2856	0	8	8	70	420	2190	148	8	3513	341	96	420	8	8	893	26	0	26	464	0	8	613	166	262	175
ROSEMOUNT	O	1447	427	0	2	4	6	72	326	16	1	1020	90	12	70	0	6	247	17	0	16	103	0	0	251	63	75	70
PD	C	870	131	0	2	1	4	11	103	10	0	739	78	6	33	0	5	64	15	0	9	101	0	0	246	63	58	61
MN0190500	%	60	31	0	100	25	67	15	32	63	0	72	87	50	47	0	83	26	88	0	56	98	0	0	98	100	77	87
POP. 19,440																												
Crime Rate	R	7443	2196	0	10	20	30	370	1676	82	5	5246	462	61	360	0	30	1270	87	0	82	529	0	0	1291	324	385	360
SOUTH ST. PAUL	O	1679	551	0	0	7	9	87	386	58	4	1128	174	34	67	0	12	353	3	0	36	88	0	8	139	34	92	88
PD	C	618	82	0	0	2	4	9	56	10	1	536	89	10	9	0	11	36	3	0	15	86	0	4	139	33	41	60
MN0190600	%	37	15	0	0	29	44	10	15	17	25	48	51	29	13	0	92	10	100	0	42	98	0	50	100	97	45	68
POP. 19,491																												
Crime Rate	R	8614	2826	0	0	35	46	446	1980	297	20	5787	892	174	343	0	61	1811	15	0	184	451	0	41	713	174	472	451

0 = Number of Offenses C = Offenses Cleared
% = Percentage Cleared R = Crime Rate per 100,000
* - Agency did not report all 12 months 2007

TABLE 38

Offenses, Clearances, Percent Cleared and Crime Rate by Agency - 2007

County/City		Grand Total	Total Part 1	Murder	Rape	Rob-bery	Aggra-vated Assault	Burg-lary	Larc-eny	Motor Vehicle Theft	Arson	Total Part 2	Other Assaults	Forgery/ Counter-feiting	Fraud	Embe-zzle-ment	Stolen Property	Vand-alism	Weap-ons	Prosti-tution	Other Sex Offen.	Narc-otics	Gamb-ling	Family/ Children	D.U.I.	Liquor Laws	Disor-derly Cond.	Other Offen-ses
WEST ST. PAUL	O	2262	1080	0	5	25	21	77	883	69	0	1182	131	107	159	0	13	291	7	0	23	102	1	21	149	29	75	74
PD	C	1010	395	0	1	14	13	5	353	9	0	615	82	45	50	0	11	19	4	0	17	96	0	4	149	29	40	69
MN0190700	%	45	37	0	20	56	62	6	40	13	0	52	63	42	31	0	85	7	57	0	74	94	0	19	100	100	53	93
POP. 19,082																												
Crime Rate	R	11854	5659	0	26	131	110	403	4627	361	0	6194	686	560	833	0	68	1524	36	0	120	534	5	110	780	151	393	387
EAGAN	O	3835	1571	0	8	15	28	188	1276	51	5	2264	276	99	200	0	12	478	13	0	46	198	0	47	331	136	230	198
PD	C	1850	389	0	4	5	26	19	314	20	1	1461	237	32	59	0	10	67	12	0	29	191	0	25	331	136	160	172
MN0190800	%	48	25	0	50	33	93	10	25	39	20	65	86	32	30	0	83	14	92	0	63	96	0	53	100	100	70	87
POP. 64,090																												
Crime Rate	R	5983	2451	0	12	23	43	293	1990	79	7	3532	430	154	312	0	18	745	20	0	71	308	0	73	516	212	358	308
INVER GROVE HEIGHTS	O	2435	894	0	3	8	24	147	651	55	6	1541	166	40	137	0	13	365	8	0	38	134	0	13	218	40	228	141
PD	C	1143	217	0	2	4	23	37	132	17	2	926	135	14	33	0	10	54	8	0	27	129	0	6	215	40	143	112
MN0190900	%	47	24	0	67	50	96	25	20	31	33	60	81	35	24	0	77	15	100	0	71	96	0	46	99	100	63	79
POP. 33,404																												
Crime Rate	R	7289	2676	0	8	23	71	440	1948	164	17	4613	496	119	410	0	38	1092	23	0	113	401	0	38	652	119	682	422
APPLE VALLEY	O	4808	1580	0	9	21	39	195	1275	39	2	3228	311	80	196	0	10	474	189	3	49	168	0	81	270	117	870	410
PD	C	2356	416	0	9	10	25	30	322	20	0	1940	251	16	65	0	10	65	63	3	34	150	0	35	265	113	611	259
MN0191000	%	49	26	0	100	48	64	15	25	51	0	60	81	20	33	0	100	14	33	100	69	89	0	43	98	97	70	63
POP. 50,189																												
Crime Rate	R	9579	3148	0	17	41	77	388	2540	77	3	6431	619	159	390	0	19	944	376	5	97	334	0	161	537	233	1733	816
LAKEVILLE	O	2519	975	0	10	4	9	153	763	34	2	1544	118	82	163	1	9	362	14	4	31	142	0	15	195	133	148	127
PD	C	1301	334	0	8	2	7	24	275	17	1	967	106	30	38	1	7	55	12	4	23	132	0	10	185	131	123	110
MN0191100	%	52	34	0	80	50	78	16	36	50	50	63	90	37	23	100	78	15	86	100	74	93	0	67	95	98	83	87
POP. 51,828																												
Crime Rate	R	4860	1881	0	19	7	17	295	1472	65	3	2979	227	158	314	1	17	698	27	7	59	273	0	28	376	256	285	245
DODGE	O	1750	289	0	1	0	10	41	231	6	0	1461	191	9	47	0	3	179	28	17	16	44	0	28	93	59	176	571
COUNTY TOTAL	C	1072	79	0	0	0	8	7	61	3	0	993	171	2	16	0	3	77	27	7	9	39	0	7	90	58	168	319
	%	61	27	0	0	0	80	17	26	50	0	68	90	22	34	0	100	43	96	41	56	89	0	25	97	98	95	56
POP. 19,726																												
Crime Rate	R	8871	1465	0	5	0	50	207	1171	30	0	7406	968	45	238	0	15	907	141	86	81	223	0	141	471	299	892	2894
DODGE	O	1678	261	0	0	0	9	38	208	6	0	1417	186	9	47	0	3	176	28	15	15	38	0	26	82	54	174	564
SHERIFF	C	1043	74	0	0	0	8	6	57	3	0	969	168	2	16	0	3	77	27	7	9	36	0	7	81	54	167	315
MN0200000	%	62	28	0	0	0	89	16	27	50	0	68	90	22	34	0	100	44	96	47	60	95	0	27	99	100	96	56
POP. 14,357																												
Crime Rate	R	11687	1817	0	0	0	62	264	1448	41	0	9869	1295	62	327	0	20	1225	195	104	104	264	0	181	571	376	1211	3928
KASSON *	O	72	28	0	1	0	1	3	23	0	0	44	5	0	0	0	0	3	0	2	1	6	0	2	11	5	2	7
PD	C	29	5	0	0	0	0	1	4	0	0	24	3	0	0	0	0	0	0	0	0	3	0	0	9	4	1	4
MN0200200	%	40	18	0	0	0	0	33	17	0	0	55	60	0	0	0	0	0	0	0	0	50	0	0	82	80	50	57
POP. 5,369																												
Crime Rate	R	1341	521	0	18	0	18	55	428	0	0	819	93	0	0	0	0	55	0	37	18	111	0	37	204	93	37	130
DOUGLAS	O	2702	713	1	16	2	22	98	548	22	4	1989	158	28	102	0	4	436	9	0	12	49	0	20	177	119	208	667
COUNTY TOTAL	C	1715	344	0	10	2	21	24	278	7	1	1371	146	20	48	0	3	99	9	0	7	47	0	17	176	119	141	539
	%	63	48	0	63	100	95	24	51	32	25	69	92	71	47	0	75	23	100	0	58	96	0	85	99	100	68	81
POP. 35,554																												
Crime Rate	R	7600	2005	5	45	5	61	275	1541	61	11	5594	444	78	286	0	11	1226	25	0	33	137	0	56	497	334	585	1876
DOUGLAS	O	1238	313	0	8	1	12	65	210	14	3	925	69	6	64	0	1	210	3	0	9	21	0	15	80	49	45	353
SHERIFF	C	619	54	0	3	1	11	6	28	4	0	565	62	2	15	0	0	24	3	0	4	20	0	13	79	49	31	263
MN0210000	%	50	17	0	38	100	92	9	13	29	0	61	90	33	23	0	0	11	100	0	44	95	0	87	99	100	69	75
POP. 23,302																												
Crime Rate	R	5313	1343	0	34	4	51	278	901	60	12	3969	296	25	274	0	4	901	12	0	38	90	0	64	343	210	193	1514

0 = Number of Offenses C = Offenses Cleared
% = Percentage Cleared R = Crime Rate per 100,000
* - Agency did not report all 12 months 2007

TABLE 38

Offenses, Clearances, Percent Cleared and Crime Rate by Agency - 2007

County/City		Grand Total	Total Part 1	Murder	Rape	Rob-bery	Aggra-vated Assault	Burg-lary	Larc-eny	Motor Vehicle Theft	Arson	Total Part 2	Other Assaults	Forgery/ Counter-feiting	Fraud	Embe-zzle-ment	Stolen Property	Vand-alism	Weap-ons	Prosti-tution	Other Sex Offen.	Narc-otics	Gamb-ling	Family/ Children	D.U.I.	Liquor Laws	Disor-derly Cond.	Other Offen-ses
ALEXANDRIA	O	1326	347	1	7	1	9	24	299	5	1	979	84	19	36	0	3	199	5	0	3	26	0	5	87	69	156	287
PD	C	1041	281	0	6	1	9	15	247	2	1	760	83	17	33	0	3	72	5	0	3	25	0	4	87	69	105	254
MN0210100	%	79	81	0	86	100	100	63	83	40	100	78	99	89	92	0	100	36	100	0	100	96	0	80	100	100	67	89
POP. 10,674																												
Crime Rate	R	12422	3250	9	65	9	84	224	2801	46	9	9171	786	178	337	0	28	1864	46	0	28	243	0	46	815	646	1461	2688
OSAKIS	O	138	53	0	1	0	1	9	39	3	0	85	5	3	2	0	0	27	1	0	0	2	0	0	10	1	7	27
PD	C	55	9	0	1	0	1	3	3	1	0	46	1	1	0	0	0	3	1	0	0	2	0	0	10	1	5	22
MN0210200	%	40	17	0	100	0	100	33	8	33	0	54	20	33	0	0	0	11	100	0	0	100	0	0	100	100	71	81
POP. 1,578																												
Crime Rate	R	8745	3358	0	63	0	63	570	2471	190	0	5386	316	190	126	0	0	1711	63	0	0	126	0	0	633	63	443	1711
FARIBAULT	O	790	238	1	6	0	8	72	139	12	0	552	71	7	62	0	1	168	1	0	9	11	0	24	66	17	28	87
COUNTY TOTAL	C	455	78	1	4	0	8	19	42	4	0	377	67	4	37	0	1	46	1	0	9	11	0	17	66	16	20	82
	%	58	33	100	67	0	100	26	30	33	0	68	94	57	60	0	100	27	100	0	100	100	0	71	100	94	71	94
POP. 15,610																												
Crime Rate	R	5060	1524	6	38	0	51	461	890	76	0	3536	454	44	397	0	6	1076	6	0	57	70	0	153	422	108	179	557
FARIBAULT	O	284	73	1	5	0	2	30	29	6	0	211	26	0	22	0	0	53	0	0	3	7	0	12	28	6	7	47
SHERIFF	C	159	17	1	3	0	2	6	3	2	0	142	23	0	11	0	0	10	0	0	3	7	0	8	28	5	4	43
MN0220000	%	56	23	100	60	0	100	20	10	33	0	67	88	0	50	0	0	19	0	0	100	100	0	67	100	83	57	91
POP. 6,311																												
Crime Rate	R	4500	1156	15	79	0	31	475	459	95	0	3343	411	0	348	0	0	839	0	0	47	110	0	190	443	95	110	744
BLUE EARTH	O	290	102	0	1	0	3	19	76	3	0	188	19	5	30	0	0	67	0	0	1	1	0	5	15	7	15	23
PD	C	167	43	0	1	0	3	6	32	1	0	124	18	3	17	0	0	24	0	0	1	1	0	4	15	7	12	22
MN0220100	%	58	42	0	100	0	100	32	42	33	0	66	95	60	57	0	0	36	0	0	100	100	0	80	100	100	80	96
POP. 3,475																												
Crime Rate	R	8345	2935	0	28	0	86	546	2187	86	0	5410	546	143	863	0	0	1928	0	0	28	28	0	143	431	201	431	661
ELMORE	O	28	11	0	0	0	1	8	1	1	0	17	0	0	6	0	0	4	0	0	2	0	0	0	0	0	1	4
PD	C	17	3	0	0	0	1	2	0	0	0	14	0	0	6	0	0	1	0	0	2	0	0	0	0	0	1	4
MN0220200	%	61	27	0	0	0	100	25	0	0	0	82	0	0	100	0	0	25	0	0	100	0	0	0	0	0	100	100
POP. 701																												
Crime Rate	R	3994	1569	0	0	0	142	1141	142	142	0	2425	0	0	855	0	0	570	0	0	285	0	0	0	0	0	142	570
WELLS	O	87	22	0	0	0	0	2	20	0	0	65	14	0	1	0	1	28	1	0	0	2	0	2	12	0	0	4
PD	C	50	6	0	0	0	0	1	5	0	0	44	14	0	1	0	1	7	1	0	0	2	0	2	12	0	0	4
MN0220400	%	57	27	0	0	0	0	50	25	0	0	68	100	0	100	0	100	25	100	0	0	100	0	100	100	0	0	100
POP. 2,502																												
Crime Rate	R	3477	879	0	0	0	0	79	799	0	0	2597	559	0	39	0	39	1119	39	0	0	79	0	79	479	0	0	159
WINNEBAGO	O	101	30	0	0	0	2	13	13	2	0	71	12	2	3	0	0	16	0	0	3	1	0	5	11	4	5	9
PD	C	62	9	0	0	0	2	4	2	1	0	53	12	1	2	0	0	4	0	0	3	1	0	3	11	4	3	9
MN0220500	%	61	30	0	0	0	100	31	15	50	0	75	100	50	67	0	0	25	0	0	100	100	0	60	100	100	60	100
POP. 1,428																												
Crime Rate	R	7072	2100	0	0	0	140	910	910	140	0	4971	840	140	210	0	0	1120	0	0	210	70	0	350	770	280	350	630
SE FARIBAULT PD *	O	0	0	0	0	0	0	0	0	0	0	0	0	0	0	0	0	0	0	0	0	0	0	0	0	0	0	0
PD	C	0	0	0	0	0	0	0	0	0	0	0	0	0	0	0	0	0	0	0	0	0	0	0	0	0	0	0
MN0220600	%	0	0	0	0	0	0	0	0	0	0	0	0	0	0	0	0	0	0	0	0	0	0	0	0	0	0	0
POP. 1,193																												
Crime Rate	R	0	0	0	0	0	0	0	0	0	0	0	0	0	0	0	0	0	0	0	0	0	0	0	0	0	0	0
FILLMORE	O	384	125	0	1	1	5	41	67	10	0	259	41	3	45	0	0	39	4	1	4	13	0	0	47	13	17	32
SHERIFF	C	154	19	0	0	0	2	4	13	0	0	135	19	0	25	0	0	4	2	0	2	9	0	0	41	12	11	10
MN0230000	%	40	15	0	0	0	40	10	19	0	0	52	46	0	56	0	0	10	50	0	50	69	0	0	87	92	65	31
POP. 21,511																												
Crime Rate	R	1785	581	0	4	4	23	190	311	46	0	1204	190	13	209	0	0	181	18	4	18	60	0	0	218	60	79	148

0 = Number of Offenses C = Offenses Cleared
% = Percentage Cleared R = Crime Rate per 100,000
* - Agency did not report all 12 months 2007

TABLE 38

Offenses, Clearances, Percent Cleared and Crime Rate by Agency - 2007

County/City		Grand Total	Total Part 1	Murder	Rape	Rob-bery	Aggra-vated Assault	Burg-lary	Larc-eny	Motor Vehicle Theft	Arson	Total Part 2	Other Assaults	Forgery/ Counter-feiting	Fraud	Embe-zzle-ment	Stolen Property	Vand-alism	Weap-ons	Prosti-tution	Other Sex Offen.	Narc-otics	Gamb-ling	Family/ Children	D.U.I.	Liquor Laws	Disor-derly Cond.	Other Offen-ses
FREEBORN	**O**	1867	543	0	8	1	26	65	405	38	0	1324	156	17	27	0	9	285	5	0	18	108	0	5	155	133	100	306
COUNTY TOTAL	**C**	1204	162	0	8	1	25	23	93	12	0	1042	153	12	25	0	9	27	5	0	18	108	0	5	155	133	94	298
	%	64	30	0	100	100	96	35	23	32	0	79	98	71	93	0	100	9	100	0	100	100	0	100	100	100	94	97
POP. 32,159																												
Crime Rate	**R**	5805	1688	0	24	3	80	202	1259	118	0	4117	485	52	83	0	27	886	15	0	55	335	0	15	481	413	310	951
FREEBORN	**O**	444	115	0	0	0	7	27	70	11	0	329	36	1	4	0	1	63	1	0	6	48	0	1	64	22	8	74
SHERIFF	**C**	297	33	0	0	0	7	11	11	4	0	264	36	1	4	0	1	5	1	0	6	48	0	1	64	22	6	69
MN0240000	**%**	67	29	0	0	0	100	41	16	36	0	80	100	100	100	0	100	8	100	0	100	100	0	100	100	100	75	93
POP. 14,124																												
Crime Rate	**R**	3143	814	0	0	0	49	191	495	77	0	2329	254	7	28	0	7	446	7	0	42	339	0	7	453	155	56	523
ALBERT LEA	**O**	1423	428	0	8	1	19	38	335	27	0	995	120	16	23	0	8	222	4	0	12	60	0	4	91	111	92	232
PD	**C**	907	129	0	8	1	18	12	82	8	0	778	117	11	21	0	8	22	4	0	12	60	0	4	91	111	88	229
MN0240100	**%**	64	30	0	100	100	95	32	24	30	0	78	98	69	91	0	100	10	100	0	100	100	0	100	100	100	96	99
POP. 18,035																												
Crime Rate	**R**	7890	2373	0	44	5	105	210	1857	149	0	5517	665	88	127	0	44	1230	22	0	66	332	0	22	504	615	510	1286
GOODHUE	**O**	3690	1329	0	21	3	36	267	922	71	9	2361	373	46	232	0	8	419	23	1	34	158	0	18	333	178	258	280
COUNTY TOTAL	**C**	1985	392	0	12	1	30	35	284	27	3	1593	285	15	133	0	6	62	22	1	15	152	0	12	332	178	156	224
	%	54	29	0	57	33	83	13	31	38	33	67	76	33	57	0	75	15	96	100	44	96	0	67	100	100	60	80
POP. 45,115																												
Crime Rate	**R**	8179	2945	0	46	6	79	591	2043	157	19	5233	826	101	514	0	17	928	50	2	75	350	0	39	738	394	571	620
GOODHUE	**O**	1005	356	0	6	0	10	123	190	25	2	649	66	3	56	0	1	134	7	0	4	52	0	10	153	44	56	63
SHERIFF	**C**	474	61	0	2	0	9	12	28	9	1	413	47	1	16	0	1	9	7	0	3	49	0	8	152	44	28	48
MN0250000	**%**	47	17	0	33	0	90	10	15	36	50	64	71	33	29	0	100	7	100	0	75	94	0	80	99	100	50	76
POP. 22,284																												
Crime Rate	**R**	4509	1597	0	26	0	44	551	852	112	8	2912	296	13	251	0	4	601	31	0	17	233	0	44	686	197	251	282
CANNON FALLS	**O**	398	195	0	2	0	1	16	166	8	2	203	12	1	26	0	1	32	1	0	1	19	0	0	53	23	11	23
PD	**C**	255	87	0	2	0	1	3	78	3	0	168	11	1	23	0	1	4	1	0	1	19	0	0	53	23	8	23
MN0250100	**%**	64	45	0	100	0	100	19	47	38	0	83	92	100	88	0	100	13	100	0	100	100	0	0	100	100	73	100
POP. 3,940																												
Crime Rate	**R**	10101	4949	0	50	0	25	406	4213	203	50	5152	304	25	659	0	25	812	25	0	25	482	0	0	1345	583	279	583
RED WING	**O**	1985	703	0	13	3	23	121	506	32	5	1282	275	33	78	0	6	212	7	1	28	83	0	6	104	103	175	171
PD	**C**	1046	221	0	8	1	18	18	163	11	2	825	207	9	23	0	4	35	6	1	10	81	0	3	104	103	106	133
MN0250300	**%**	53	31	0	62	33	78	15	32	34	40	64	75	27	29	0	67	17	86	100	36	98	0	50	100	100	61	78
POP. 15,905																												
Crime Rate	**R**	12480	4419	0	81	18	144	760	3181	201	31	8060	1729	207	490	0	37	1332	44	6	176	521	0	37	653	647	1100	1075
ZUMBROTA	**O**	302	75	0	0	0	2	7	60	6	0	227	20	9	72	0	0	41	8	0	1	4	0	2	23	8	16	23
PD	**C**	210	23	0	0	0	2	2	15	4	0	187	20	4	71	0	0	14	8	0	1	3	0	1	23	8	14	20
MN0250800	**%**	70	31	0	0	0	100	29	25	67	0	82	100	44	99	0	0	34	100	0	100	75	0	50	100	100	88	87
POP. 2,986																												
Crime Rate	**R**	10113	2511	0	0	0	66	234	2009	200	0	7602	669	301	2411	0	0	1373	267	0	33	133	0	66	770	267	535	770
GRANT	**O**	389	77	0	2	0	1	24	47	2	1	312	30	5	19	0	1	53	3	0	6	8	0	13	28	28	56	62
SHERIFF	**C**	167	12	0	1	0	0	4	5	1	1	155	18	0	8	0	0	5	3	0	2	6	0	2	28	26	26	31
MN0260000	**%**	43	16	0	50	0	0	17	11	50	100	50	60	0	42	0	0	9	100	0	33	75	0	15	100	93	46	50
POP. 6,155																												
Crime Rate	**R**	6320	1251	0	32	0	16	389	763	32	16	5069	487	81	308	0	16	861	48	0	97	129	0	211	454	454	909	1007
HENNEPIN	**O**	128159	53568	58	666	3051	3223	10002	31613	4644	311	74591	13377	1874	4450	43	467	14290	1053	680	1161	6233	7	2895	5717	3686	5700	12958
COUNTY TOTAL	**C**	52611	10433	37	220	670	1485	823	6734	432	32	42178	7582	629	951	30	379	1485	797	588	524	4595	4	385	5629	3516	3972	11112
	%	41	19	64	33	22	46	8	21	9	10	57	57	34	21	70	81	10	76	86	45	74	57	13	98	95	70	86
POP. 1,129,241																												
Crime Rate	**R**	11349	4744	5	58	270	285	885	2799	411	28	6605	1184	166	394	4	41	1265	93	60	103	552	1	256	506	326	505	1147

0 = Number of Offenses C = Offenses Cleared
% = Percentage Cleared R = Crime Rate per 100,000
* - Agency did not report all 12 months 2007

TABLE 38

Offenses, Clearances, Percent Cleared and Crime Rate by Agency - 2007

County/City		Grand Total	Total Part 1	Murder	Rape	Rob-bery	Aggra-vated Assault	Burg-lary	Larc-eny	Motor Vehicle Theft	Arson	Total Part 2	Other Assaults	Forgery/ Counter-feiting	Fraud	Embe-zzle-ment	Stolen Property	Vand-alism	Weap-ons	Prosti-tution	Other Sex Offen.	Narc-otics	Gamb-ling	Family/ Children	D.U.I.	Liquor Laws	Disor-derly Cond.	Other Offen-ses
HENNEPIN	O	1346	188	0	8	0	21	33	111	15	0	1158	138	13	32	0	6	88	13	11	123	255	0	14	186	3	68	208
SHERIFF	C	804	29	0	2	0	14	0	12	1	0	775	81	4	5	0	5	11	9	8	108	168	0	7	186	3	44	136
MN0270000	%	60	15	0	25	0	67	0	11	7	0	67	59	31	16	0	83	13	69	73	88	66	0	50	100	100	65	65
POP. 7,747																												
Crime Rate	R	17374	2426	0	103	0	271	425	1432	193	0	14947	1781	167	413	0	77	1135	167	141	1587	3291	0	180	2400	38	877	2684
BLOOMINGTON	O	8049	3360	0	26	51	61	356	2674	180	12	4689	406	180	345	0	39	621	29	16	48	405	0	118	589	184	355	1354
PD	C	4684	1281	0	15	22	45	50	1128	20	1	3403	296	66	97	0	36	75	25	12	28	390	0	26	588	184	299	1281
MN0270100	%	58	38	0	58	43	74	14	42	11	8	73	73	37	28	0	92	12	86	75	58	96	0	22	100	100	84	95
POP. 81,706																												
Crime Rate	R	9851	4112	0	31	62	74	435	3272	220	14	5738	496	220	422	0	47	760	35	19	58	495	0	144	720	225	434	1657
BROOKLYN CENTER	O	4084	2202	4	29	96	81	246	1540	201	5	1882	318	124	172	1	19	433	23	7	51	170	0	136	161	39	82	146
PD	C	1744	829	2	13	28	54	20	694	18	0	915	203	30	24	0	14	58	11	5	30	125	0	66	147	38	54	110
MN0270200	%	43	38	50	45	29	67	8	45	9	0	49	64	24	14	0	74	13	48	71	59	74	0	49	91	97	66	75
POP. 27,735																												
Crime Rate	R	14725	7939	14	104	346	292	886	5552	724	18	6785	1146	447	620	3	68	1561	82	25	183	612	0	490	580	140	295	526
BROOKLYN PARK	O	9365	3431	3	41	118	169	608	2162	323	7	5934	1475	151	364	0	16	1113	96	11	70	348	0	193	289	69	399	1340
PD	C	4486	854	3	13	38	130	81	534	53	2	3632	1068	57	68	0	15	134	68	11	29	319	0	29	288	69	255	1222
MN0270300	%	48	25	100	32	32	77	13	25	16	29	61	72	38	19	0	94	12	71	100	41	92	0	15	100	100	64	91
POP. 69,008																												
Crime Rate	R	13570	4971	4	59	170	244	881	3132	468	10	8599	2137	218	527	0	23	1612	139	15	101	504	0	279	418	99	578	1941
CRYSTAL	O	1621	796	1	10	22	15	108	576	59	5	825	135	40	75	1	12	190	14	0	15	55	0	7	140	10	54	77
PD	C	781	243	1	8	4	12	13	193	10	2	538	113	19	25	1	10	41	11	0	6	48	0	6	140	10	45	63
MN0270400	%	48	31	100	80	18	80	12	34	17	40	65	84	48	33	100	83	22	79	0	40	87	0	86	100	100	83	82
POP. 21,790																												
Crime Rate	R	7439	3653	4	45	100	68	495	2643	270	22	3786	619	183	344	4	55	871	64	0	68	252	0	32	642	45	247	353
DEEPHAVEN-WOODLAND	O	111	25	0	0	0	0	6	16	3	0	86	7	3	13	0	0	33	0	0	1	5	0	1	8	4	3	8
PD	C	35	3	0	0	0	0	1	1	1	0	32	5	2	1	0	0	0	0	0	0	5	0	1	8	4	2	4
MN0270500	%	32	12	0	0	0	0	17	6	33	0	37	71	67	8	0	0	0	0	0	0	100	0	100	100	100	67	50
POP. 4,211																												
Crime Rate	R	2635	593	0	0	0	0	142	379	71	0	2042	166	71	308	0	0	783	0	0	23	118	0	23	189	94	71	189
EDINA	O	2010	1146	1	3	6	15	182	901	37	1	864	56	34	79	0	29	218	5	1	3	48	1	0	232	28	27	103
PD	C	994	367	1	3	2	12	59	282	8	0	627	51	23	63	0	29	30	3	1	1	48	1	0	232	28	21	96
MN0270600	%	49	32	100	100	33	80	32	31	22	0	73	91	68	80	0	100	14	60	100	33	100	100	0	100	100	78	93
POP. 45,872																												
Crime Rate	R	4381	2498	2	6	13	32	396	1964	80	2	1883	122	74	172	0	63	475	10	2	6	104	2	0	505	61	58	224
SOUTH LAKE	O	597	173	0	1	2	7	37	121	5	0	424	40	8	52	0	0	72	2	0	4	11	0	20	115	21	25	54
MINNETONKA PD	C	389	60	0	0	0	6	9	42	3	0	329	38	5	28	0	0	12	2	0	4	11	0	20	115	21	25	48
MN0270700	%	65	35	0	0	0	86	24	35	60	0	78	95	63	54	0	0	17	100	0	100	100	0	100	100	100	100	89
POP. 12,152																												
Crime Rate	R	4912	1423	0	8	16	57	304	995	41	0	3489	329	65	427	0	0	592	16	0	32	90	0	164	946	172	205	444
GOLDEN VALLEY	O	1678	710	0	3	11	12	141	492	49	2	968	154	50	182	1	7	140	11	2	14	38	0	26	192	11	68	72
PD	C	864	172	0	0	5	11	16	128	11	1	692	133	31	95	1	6	21	6	2	10	35	0	22	192	11	60	67
MN0270800	%	51	24	0	0	45	92	11	26	22	50	71	86	62	52	100	86	15	55	100	71	92	0	85	100	100	88	93
POP. 20,137																												
Crime Rate	R	8332	3525	0	14	54	59	700	2443	243	9	4807	764	248	903	4	34	695	54	9	69	188	0	129	953	54	337	357
HOPKINS	O	1395	517	0	10	12	14	117	317	47	0	878	139	16	59	0	7	243	1	2	7	78	0	0	149	30	46	101
PD	C	627	101	0	4	0	11	16	57	13	0	526	122	4	8	0	6	35	1	1	3	62	0	0	148	29	27	80
MN0270900	%	45	20	0	40	0	79	14	18	28	0	60	88	25	14	0	86	14	100	50	43	79	0	0	99	97	59	79
POP. 16,937																												
Crime Rate	R	8236	3052	0	59	70	82	690	1871	277	0	5183	820	94	348	0	41	1434	5	11	41	460	0	0	879	177	271	596

0 = Number of Offenses C = Offenses Cleared
% = Percentage Cleared R = Crime Rate per 100,000
* - Agency did not report all 12 months 2007

TABLE 38

Offenses, Clearances, Percent Cleared and Crime Rate by Agency - 2007

County/City		Grand Total	Total Part 1	Murder	Rape	Robbery	Aggravated Assault	Burglary	Larceny	Motor Vehicle Theft	Arson	Total Part 2	Other Assaults	Forgery/ Counterfeiting	Fraud	Embezzlement	Stolen Property	Vandalism	Weapons	Prostitution	Other Sex Offen.	Narcotics	Gambling	Family/ Children	D.U.I.	Liquor Laws	Disorderly Cond.	Other Offenses
MINNEAPOLIS	O	66306	28340	47	452	2520	2561	6164	13203	3176	217	37966	8151	710	1447	5	188	6303	702	626	561	3478	4	2125	901	2254	2845	7666
PD	C	22949	3505	28	115	501	976	333	1343	192	17	19444	3578	181	76	3	127	571	537	544	175	2117	1	48	842	2106	2067	6471
MN0271100	%	35	12	60	25	19	38	5	10	6	8	51	44	25	5	60	68	9	76	87	31	61	25	23	93	93	73	84
POP. 375,302																												
Crime Rate	R	17667	7551	13	120	671	682	1642	3518	846	58	10116	2172	189	386	1	50	1679	187	167	149	927	1	566	240	601	758	2043
MINNETONKA	O	2633	1061	0	6	14	21	196	776	42	6	1572	210	50	167	1	13	240	7	0	19	164	0	10	261	96	199	135
PD	C	1337	283	0	2	5	18	18	234	5	1	1054	185	11	30	0	13	24	7	0	7	161	0	5	260	96	142	113
MN0271200	%	51	27	0	33	36	86	9	30	12	17	67	88	22	18	0	100	10	100	0	37	98	0	50	100	100	71	84
POP. 50,379																												
Crime Rate	R	5226	2106	0	11	27	41	389	1540	83	11	3120	416	99	331	1	25	476	13	0	37	325	0	19	518	190	395	267
MOUND	O	680	222	0	3	1	8	40	159	8	3	458	59	9	19	0	2	97	13	0	7	33	0	13	57	28	73	48
PD	C	341	57	0	2	1	7	1	43	3	0	284	50	6	9	0	1	13	9	0	4	29	0	4	57	28	37	37
MN0271300	%	50	26	0	67	100	88	3	27	38	0	62	85	67	47	0	50	13	69	0	57	88	0	31	100	100	51	77
POP. 9,479																												
Crime Rate	R	7173	2342	0	31	10	84	421	1677	84	31	4831	622	94	200	0	21	1023	137	0	73	348	0	137	601	295	770	506
NEW HOPE	O	1882	740	0	8	15	17	109	546	38	7	1142	251	21	69	0	15	285	12	0	13	90	0	7	154	34	113	78
PD	C	843	135	0	3	3	14	8	96	9	2	708	210	3	5	0	14	51	11	0	4	80	0	1	154	34	82	59
MN0271400	%	45	18	0	38	20	82	7	18	24	29	62	84	14	7	0	93	18	92	0	31	89	0	14	100	100	73	76
POP. 20,432																												
Crime Rate	R	9211	3621	0	39	73	83	533	2672	185	34	5589	1228	102	337	0	73	1394	58	0	63	440	0	34	753	166	553	381
ORONO	O	529	128	0	2	0	3	19	92	11	1	401	34	9	38	0	3	83	4	0	6	34	0	1	113	22	44	10
PD	C	226	28	0	2	0	1	5	16	4	0	198	24	5	9	0	2	9	3	0	2	13	0	1	108	7	8	7
MN0271500	%	43	22	0	100	0	33	26	17	36	0	49	71	56	24	0	67	11	75	0	33	38	0	100	96	32	18	70
POP. 11,896																												
Crime Rate	R	4446	1075	0	16	0	25	159	773	92	8	3370	285	75	319	0	25	697	33	0	50	285	0	8	949	184	369	84
OSSEO	O	130	19	0	0	0	2	3	7	7	0	111	7	1	14	0	2	3	1	0	1	15	0	1	42	8	0	16
PD	C	118	8	0	0	0	2	0	5	1	0	110	7	1	14	0	2	2	1	0	1	15	0	1	42	8	0	16
MN0271600	%	91	42	0	0	0	100	0	71	14	0	99	100	100	100	0	100	67	100	0	100	100	0	100	100	100	0	100
POP. 2,568																												
Crime Rate	R	5062	739	0	0	0	77	116	272	272	0	4322	272	38	545	0	77	116	38	0	38	584	0	38	1635	311	0	623
PLYMOUTH	O	3290	1420	0	10	9	32	304	995	60	10	1870	265	67	156	3	16	408	18	2	31	196	0	25	231	70	240	142
PD	C	1330	233	0	3	5	19	18	175	12	1	1097	207	26	34	2	14	39	15	2	9	187	0	9	228	67	154	104
MN0271700	%	40	16	0	30	56	59	6	18	20	10	59	78	39	22	67	88	10	83	100	29	95	0	36	99	96	64	73
POP. 70,167																												
Crime Rate	R	4688	2023	0	14	12	45	433	1418	85	14	2665	377	95	222	4	22	581	25	2	44	279	0	35	329	99	342	202
RICHFIELD	O	3259	1303	2	18	55	51	192	898	84	3	1956	393	34	127	1	18	563	26	1	27	158	2	23	178	63	134	208
PD	C	1619	415	2	11	20	41	25	299	17	0	1204	304	23	48	1	16	71	18	1	13	153	2	20	178	63	108	185
MN0271800	%	50	32	100	61	36	80	13	33	20	0	62	77	68	38	100	89	13	69	100	48	97	100	87	100	100	81	89
POP. 33,721																												
Crime Rate	R	9664	3864	5	53	163	151	569	2663	249	8	5800	1165	100	376	2	53	1669	77	2	80	468	5	68	527	186	397	616
ROBBINSDALE	O	1548	550	0	4	20	16	91	368	50	1	998	121	20	50	2	16	158	4	0	23	65	0	21	221	9	51	237
PD	C	788	96	0	3	4	12	8	64	4	1	692	79	8	7	0	14	25	4	0	8	63	0	6	221	9	25	223
MN0271900	%	51	17	0	75	20	75	9	17	8	100	69	65	40	14	0	88	16	100	0	35	97	0	29	100	100	49	94
POP. 13,420																												
Crime Rate	R	11535	4098	0	29	149	119	678	2742	372	7	7436	901	149	372	14	119	1177	29	0	171	484	0	156	1646	67	380	1766
ST. ANTHONY	O	654	333	0	2	3	3	43	271	9	2	321	25	13	17	0	7	70	1	0	3	19	0	1	104	14	11	36
PD	C	346	107	0	2	1	2	5	92	4	1	239	22	6	9	0	6	10	0	0	3	19	0	1	104	14	9	36
MN0272000	%	53	32	0	100	33	67	12	34	44	50	74	88	46	53	0	86	14	0	0	100	100	0	100	100	100	82	100
POP. 7,611																												
Crime Rate	R	8593	4375	0	26	39	39	564	3560	118	26	4217	328	170	223	0	91	919	13	0	39	249	0	13	1366	183	144	472

0 = Number of Offenses C = Offenses Cleared
% = Percentage Cleared R = Crime Rate per 100,000
* - Agency did not report all 12 months 2007

TABLE 38

Offenses, Clearances, Percent Cleared and Crime Rate by Agency - 2007

County/City		Grand Total	Total Part 1	Murder	Rape	Rob-bery	Aggra-vated Assault	Burg-lary	Larc-eny	Motor Vehicle Theft	Arson	Total Part 2	Other Assaults	Forgery/ Counter-feiting	Fraud	Embe-zzle-ment	Stolen Property	Vand-alism	Weap-ons	Prosti-tution	Other Sex Offen.	Narc-otics	Gamb-ling	Family/ Children	D.U.I.	Liquor Laws	Disor-derly Cond.	Other Offen-ses
ST. LOUIS PARK	O	4008	1604	0	10	40	32	273	1155	87	7	2404	289	77	232	2	8	1009	9	1	46	75	0	38	288	37	165	128
PD	C	1365	343	0	5	14	27	34	251	10	2	1022	237	35	74	2	8	30	8	1	26	68	0	23	288	37	74	111
MN0272100	%	34	21	0	50	35	84	12	22	11	29	43	82	45	32	100	100	3	89	100	57	91	0	61	100	100	45	87
POP. 43,585																												
Crime Rate	R	9195	3680	0	22	91	73	626	2649	199	16	5515	663	176	532	4	18	2315	20	2	105	172	0	87	660	84	378	293
WAYZATA	O	392	157	0	2	0	1	33	113	7	1	235	21	15	33	0	0	39	0	0	4	8	0	1	53	12	17	32
PD	C	227	42	0	2	0	1	2	34	3	0	185	20	8	25	0	0	6	0	0	3	8	0	1	53	12	17	32
MN0272300	%	58	27	0	100	0	100	6	30	43	0	79	95	53	76	0	0	15	0	0	75	100	0	100	100	100	100	100
POP. 3,967																												
Crime Rate	R	9881	3957	0	50	0	25	831	2848	176	25	5923	529	378	831	0	0	983	0	0	100	201	0	25	1336	302	428	806
UNIV. OF MINN. - MPLS.	O	1610	729	0	3	13	8	74	617	10	4	881	38	11	17	0	8	146	6	0	4	48	0	1	145	265	43	149
PD	C	686	49	0	2	2	7	6	32	0	0	637	16	3	2	0	7	8	3	0	1	44	0	0	145	265	25	118
MN0272400	%	43	7	0	67	15	88	8	5	0	0	72	42	27	12	0	88	5	50	0	25	92	0	0	100	100	58	79
POP. 0																												
Crime Rate	R	0	0	0	0	0	0	0	0	0	0	0	0	0	0	0	0	0	0	0	0	0	0	0	0	0	0	0
METRO AIRPORT	O	0	0	0	0	0	0	0	0	0	0	0	0	0	0	0	0	0	0	0	0	0	0	0	0	0	0	0
PD	C	0	0	0	0	0	0	0	0	0	0	0	0	0	0	0	0	0	0	0	0	0	0	0	0	0	0	0
MN0272500	%	0	0	0	0	0	0	0	0	0	0	0	0	0	0	0	0	0	0	0	0	0	0	0	0	0	0	0
POP. 0																												
Crime Rate	R	0	0	0	0	0	0	0	0	0	0	0	0	0	0	0	0	0	0	0	0	0	0	0	0	0	0	0
EDEN PRAIRIE	O	3133	1530	0	4	13	28	190	1254	31	10	1603	148	48	228	0	13	375	8	0	13	78	0	25	304	69	147	147
PD	C	1374	430	0	3	4	26	38	352	7	0	944	127	17	51	0	13	32	7	0	12	78	0	19	304	69	86	129
MN0272600	%	44	28	0	75	31	93	20	28	23	0	59	86	35	22	0	100	9	88	0	92	100	0	76	100	100	59	88
POP. 61,054																												
Crime Rate	R	5131	2505	0	6	21	45	311	2053	50	16	2625	242	78	373	0	21	614	13	0	21	127	0	40	497	113	240	240
MAPLE GROVE	O	3912	1602	0	6	21	22	278	1238	32	5	2310	319	112	289	26	17	649	33	0	38	108	0	67	130	111	263	148
PD	C	1693	366	0	4	5	22	31	298	6	0	1327	266	32	96	20	15	122	30	0	27	106	0	52	130	110	195	126
MN0272700	%	43	23	0	67	24	100	11	24	19	0	57	83	29	33	77	88	19	91	0	71	98	0	78	100	99	74	85
POP. 60,155																												
Crime Rate	R	6503	2663	0	9	34	36	462	2058	53	8	3840	530	186	480	43	28	1078	54	0	63	179	0	111	216	184	437	246
MINNETRISTA	O	408	119	0	0	0	1	25	82	11	0	289	26	0	22	0	0	69	1	0	1	19	0	13	63	10	25	40
PD	C	263	34	0	0	0	0	4	25	5	0	229	26	0	14	0	0	19	1	0	1	19	0	13	63	10	24	39
MN0272800	%	64	29	0	0	0	0	16	30	45	0	79	100	0	64	0	0	28	100	0	100	100	0	100	100	100	96	98
POP. 7,874																												
Crime Rate	R	5181	1511	0	0	0	12	317	1041	139	0	3670	330	0	279	0	0	876	12	0	12	241	0	165	800	127	317	508
CHAMPLIN	O	1586	569	0	3	6	10	61	461	28	0	1017	106	28	86	0	3	306	2	0	20	68	0	4	144	47	141	62
PD	C	556	112	0	3	4	6	8	87	4	0	444	72	5	9	0	3	18	2	0	3	64	0	1	144	46	32	45
MN0272900	%	35	20	0	100	67	60	13	19	14	0	44	68	18	10	0	100	6	100	0	15	94	0	25	100	98	23	73
POP. 23,458																												
Crime Rate	R	6761	2425	0	12	25	42	260	1965	119	0	4335	451	119	366	0	12	1304	8	0	85	289	0	17	613	200	601	264
MEDINA	O	330	117	0	0	1	2	25	86	3	0	213	7	14	11	0	1	36	2	0	2	18	0	3	66	13	11	29
PD	C	202	41	0	0	1	2	4	33	1	0	161	6	11	4	0	1	2	2	0	2	18	0	2	66	13	10	24
MN0273000	%	61	35	0	0	100	100	16	38	33	0	76	86	79	36	0	100	6	100	0	100	100	0	67	100	100	91	83
POP. 4,775																												
Crime Rate	R	6910	2450	0	0	20	41	523	1801	62	0	4460	146	293	230	0	20	753	41	0	41	376	0	62	1382	272	230	607
CORCORAN	O	211	68	0	0	0	2	11	50	5	0	143	6	0	7	0	0	36	0	0	0	5	0	0	53	15	2	19
PD	C	101	7	0	0	0	2	1	2	2	0	94	5	0	1	0	0	0	0	0	0	5	0	0	53	15	2	13
MN0273100	%	48	10	0	0	0	100	9	4	40	0	66	83	0	14	0	0	0	0	0	0	100	0	0	100	100	100	68
POP. 5,721																												
Crime Rate	R	3688	1188	0	0	0	34	192	873	87	0	2499	104	0	122	0	0	629	0	0	0	87	0	0	926	262	34	332

0 = Number of Offenses C = Offenses Cleared
% = Percentage Cleared R = Crime Rate per 100,000
* - Agency did not report all 12 months 2007

TABLE 38

Offenses, Clearances, Percent Cleared and Crime Rate by Agency - 2007

County/City		Grand Total	Total Part 1	Murder	Rape	Rob-bery	Aggra-vated Assault	Burg-lary	Larc-eny	Motor Vehicle Theft	Arson	Total Part 2	Other Assaults	Forgery/ Counter-feiting	Fraud	Embe-zzle-ment	Stolen Property	Vand-alism	Weap-ons	Prosti-tution	Other Sex Offen.	Narc-otics	Gamb-ling	Family/ Children	D.U.I.	Liquor Laws	Disor-derly Cond.	Other Offen-ses
DAYTON	O	120	38	0	1	1	2	7	9	18	0	82	5	3	5	0	0	2	2	0	3	10	0	0	31	6	8	7
PD	C	68	3	0	0	0	0	0	3	0	0	65	4	0	0	0	0	2	1	0	2	10	0	0	31	6	6	3
MN0273200	%	57	8	0	0	0	0	0	33	0	0	79	80	0	0	0	0	100	50	0	67	100	0	0	100	100	75	43
POP. 4,653																												
Crime Rate	R	2578	816	0	21	21	42	150	193	386	0	1762	107	64	107	0	0	42	42	0	64	214	0	0	666	128	171	150
ROGERS PD	O	339	97	0	0	0	3	2	88	4	0	242	11	4	11	0	0	5	0	0	1	70	0	0	59	30	23	28
PD	C	313	82	0	0	0	3	2	73	4	0	231	11	4	4	0	0	2	0	0	1	70	0	0	59	30	22	28
MN0273400	%	92	85	0	0	0	100	100	83	100	0	95	100	100	36	0	0	40	0	0	100	100	0	0	100	100	96	100
POP. 6,082																												
	R	5573	1594	0	0	0	49	32	1446	65	0	3978	180	65	180	0	0	82	0	0	16	1150	0	0	970	493	378	460
WEST HENNEPIN	O	321	78	0	1	1	2	22	46	4	2	243	12	9	29	0	0	74	2	0	2	23	0	1	45	10	16	20
PD	C	171	29	0	0	1	2	7	17	1	1	142	12	3	13	0	0	7	2	0	1	21	0	1	42	10	14	16
MN0273700	%	53	37	0	0	100	100	32	37	25	50	58	100	33	45	0	0	9	100	0	50	91	0	100	93	100	88	80
POP. 5,647																												
Crime Rate	R	5684	1381	0	17	17	35	389	814	70	35	4303	212	159	513	0	0	1310	35	0	35	407	0	17	796	177	283	354
THREE RIVER PARK	O	622	196	0	0	0	1	6	189	0	0	426	5	0	3	0	2	183	6	0	0	38	0	0	13	64	2	110
DISTRICT PD	C	287	89	0	0	0	0	0	89	0	0	198	4	0	3	0	2	5	0	0	0	36	0	0	13	64	1	70
MN0274000	%	46	45	0	0	0	0	0	47	0	0	46	80	0	100	0	100	3	0	0	0	95	0	0	100	100	50	64
POP. 0																												
Crime Rate	R	0	0	0	0	0	0	0	0	0	0	0	0	0	0	0	0	0	0	0	0	0	0	0	0	0	0	0
HOUSTON	O	1333	180	0	5	0	4	37	123	11	0	1153	50	3	257	2	1	128	3	0	9	25	1	2	70	33	91	478
COUNTY TOTAL	C	909	71	0	1	0	4	11	49	6	0	838	42	2	147	1	1	44	3	0	3	25	1	0	70	30	81	388
	%	68	39	0	20	0	100	30	40	55	0	73	84	67	57	50	100	34	100	0	33	100	100	0	100	91	89	81
POP. 20,074																												
Crime Rate	R	6640	896	0	24	0	19	184	612	54	0	5743	249	14	1280	9	4	637	14	0	44	124	4	9	348	164	453	2381
HOUSTON	O	791	91	0	0	0	3	25	53	10	0	700	25	0	41	1	1	84	2	0	5	12	0	0	56	15	34	424
SHERIFF	C	563	29	0	0	0	3	3	18	5	0	534	24	0	28	1	1	23	2	0	2	12	0	0	56	15	30	340
MN0280000	%	71	32	0	0	0	100	12	34	50	0	76	96	0	68	100	100	27	100	0	40	100	0	0	100	100	88	80
POP. 9,089																												
Crime Rate	R	8702	1001	0	0	0	33	275	583	110	0	7701	275	0	451	11	11	924	22	0	55	132	0	0	616	165	374	4664
CALEDONIA	O	360	59	0	5	0	0	10	43	1	0	301	21	3	118	0	0	27	1	0	3	8	1	2	8	17	45	47
PD	C	221	30	0	1	0	0	7	21	1	0	191	15	2	46	0	0	14	1	0	1	8	1	0	8	14	39	42
MN0280100	%	61	51	0	20	0	0	70	49	100	0	63	71	67	39	0	0	52	100	0	33	100	100	0	100	82	87	89
POP. 2,959																												
Crime Rate	R	12166	1993	0	168	0	0	337	1453	33	0	10172	709	101	3987	0	0	912	33	0	101	270	33	67	270	574	1520	1588
HOUSTON PD	O	113	14	0	0	0	1	0	13	0	0	99	2	0	63	1	0	9	0	0	1	5	0	0	6	1	7	4
PD	C	84	7	0	0	0	1	0	6	0	0	77	2	0	49	0	0	4	0	0	0	5	0	0	6	1	7	3
MN0280200	%	74	50	0	0	0	100	0	46	0	0	78	100	0	78	0	0	44	0	0	0	100	0	0	100	100	100	75
POP. 1,008																												
Crime Rate	R	11210	1388	0	0	0	99	0	1289	0	0	9821	198	0	6250	99	0	892	0	0	99	496	0	0	595	99	694	396
LA CRESCENT	O	0	0	0	0	0	0	0	0	0	0	0	0	0	0	0	0	0	0	0	0	0	0	0	0	0	0	0
PD	C	0	0	0	0	0	0	0	0	0	0	0	0	0	0	0	0	0	0	0	0	0	0	0	0	0	0	0
MN0280300	%	0	0	0	0	0	0	0	0	0	0	0	0	0	0	0	0	0	0	0	0	0	0	0	0	0	0	0
POP. 5,129																												
Crime Rate	R	0	0	0	0	0	0	0	0	0	0	0	0	0	0	0	0	0	0	0	0	0	0	0	0	0	0	0
SPRING GROVE	O	2	2	0	0	0	0	0	2	0	0	0	0	0	0	0	0	0	0	0	0	0	0	0	0	0	0	0
PD	C	1	1	0	0	0	0	0	1	0	0	0	0	0	0	0	0	0	0	0	0	0	0	0	0	0	0	0
MN0280400	%	50	50	0	0	0	0	0	50	0	0	0	0	0	0	0	0	0	0	0	0	0	0	0	0	0	0	0
POP. 1,290																												
Crime Rate	R	155	155	0	0	0	0	0	155	0	0	0	0	0	0	0	0	0	0	0	0	0	0	0	0	0	0	0

0 = Number of Offenses C = Offenses Cleared
% = Percentage Cleared R = Crime Rate per 100,000
* - Agency did not report all 12 months 2007

TABLE 38

Offenses, Clearances, Percent Cleared and Crime Rate by Agency - 2007

County/City		Grand Total	Total Part 1	Murder	Rape	Rob-bery	Aggra-vated Assault	Burg-lary	Larc-eny	Motor Vehicle Theft	Arson	Total Part 2	Other Assaults	Forgery/ Counter-feiting	Fraud	Embe-zzle-ment	Stolen Property	Vand-alism	Weap-ons	Prosti-tution	Other Sex Offen.	Narc-otics	Gamb-ling	Family/ Children	D.U.I.	Liquor Laws	Disor-derly Cond.	Other Offen-ses
HOKAH	O	67	14	0	0	0	0	2	12	0	0	53	2	0	35	0	0	8	0	0	0	0	0	0	0	0	5	3
PD	C	40	4	0	0	0	0	1	3	0	0	36	1	0	24	0	0	3	0	0	0	0	0	0	0	0	5	3
MN0280500	%	60	29	0	0	0	0	50	25	0	0	68	50	0	69	0	0	38	0	0	0	0	0	0	0	0	100	100
POP. 599																												
Crime Rate	R	11185	2337	0	0	0	0	333	2003	0	0	8848	333	0	5843	0	0	1335	0	0	0	0	0	0	0	0	834	500
HUBBARD	O	2280	719	0	10	1	23	199	433	51	2	1561	232	24	94	0	7	347	62	0	23	46	0	26	112	48	276	264
COUNTY TOTAL	C	1295	198	0	6	0	20	36	121	14	1	1097	199	15	57	0	5	79	36	0	19	44	0	21	112	48	238	224
	%	57	28	0	60	0	87	18	28	27	50	70	86	63	61	0	71	23	58	0	83	96	0	81	100	100	86	85
POP. 18,987																												
Crime Rate	R	12008	3786	0	52	5	121	1048	2280	268	10	8221	1221	126	495	0	36	1827	326	0	121	242	0	136	589	252	1453	1390
HUBBARD	O	1365	407	0	6	1	14	147	216	22	1	958	137	7	69	0	5	218	44	0	16	25	0	21	62	20	165	169
SHERIFF	C	695	89	0	4	0	12	29	35	8	1	606	109	5	36	0	3	40	19	0	12	23	0	17	62	20	128	132
MN0290000	%	51	22	0	67	0	86	20	16	36	100	63	80	71	52	0	60	18	43	0	75	92	0	81	100	100	78	78
POP. 15,519																												
Crime Rate	R	8795	2622	0	38	6	90	947	1391	141	6	6173	882	45	444	0	32	1404	283	0	103	161	0	135	399	128	1063	1088
PARK RAPIDS	O	915	312	0	4	0	9	52	217	29	1	603	95	17	25	0	2	129	18	0	7	21	0	5	50	28	111	95
PD	C	600	109	0	2	0	8	7	86	6	0	491	90	10	21	0	2	39	17	0	7	21	0	4	50	28	110	92
MN0290100	%	66	35	0	50	0	89	13	40	21	0	81	95	59	84	0	100	30	94	0	100	100	0	80	100	100	99	97
POP. 3,468																												
Crime Rate	R	26384	8996	0	115	0	259	1499	6257	836	28	17387	2739	490	720	0	57	3719	519	0	201	605	0	144	1441	807	3200	2739
ISANTI	O	2157	812	0	13	1	16	227	489	63	3	1345	170	45	124	0	6	270	3	1	22	109	1	13	100	32	223	226
COUNTY TOTAL	C	872	117	0	7	0	14	19	62	15	0	755	112	11	24	0	5	18	3	0	10	100	0	6	93	29	184	160
	%	40	14	0	54	0	88	8	13	24	0	56	66	24	19	0	83	7	100	0	45	92	0	46	93	91	83	71
POP. 37,916																												
Crime Rate	R	5688	2141	0	34	2	42	598	1289	166	7	3547	448	118	327	0	15	712	7	2	58	287	2	34	263	84	588	596
ISANTI	O	1545	560	0	8	1	14	194	290	51	2	985	129	23	100	0	3	201	1	1	18	77	1	12	84	20	156	159
SHERIFF	C	592	73	0	4	0	12	15	31	11	0	519	79	5	16	0	2	13	1	0	8	72	0	5	77	20	121	100
MN0300000	%	38	13	0	50	0	86	8	11	22	0	53	61	22	16	0	67	6	100	0	44	94	0	42	92	100	78	63
POP. 30,670																												
Crime Rate	R	5037	1825	0	26	3	45	632	945	166	6	3211	420	74	326	0	9	655	3	3	58	251	3	39	273	65	508	518
CAMBRIDGE	O	612	252	0	5	0	2	33	199	12	1	360	41	22	24	0	3	69	2	0	4	32	0	1	16	12	67	67
PD	C	280	44	0	3	0	2	4	31	4	0	236	33	6	8	0	3	5	2	0	2	28	0	1	16	9	63	60
MN0300100	%	46	17	0	60	0	100	12	16	33	0	66	80	27	33	0	100	7	100	0	50	88	0	100	100	75	94	90
POP. 7,246																												
Crime Rate	R	8446	3477	0	69	0	27	455	2746	165	13	4968	565	303	331	0	41	952	27	0	55	441	0	13	220	165	924	924
ITASCA	O	3261	847	0	37	2	41	153	557	53	4	2414	325	46	314	0	4	289	6	7	43	61	0	17	210	115	442	535
COUNTY TOTAL	C	2403	394	0	13	0	34	38	282	26	1	2009	285	19	145	0	4	204	5	4	14	57	0	12	210	113	427	510
	%	74	47	0	35	0	83	25	51	49	25	83	88	41	46	0	100	71	83	57	33	93	0	71	100	98	97	95
POP. 44,681																												
Crime Rate	R	7298	1895	0	82	4	91	342	1246	118	8	5402	727	102	702	0	8	646	13	15	96	136	0	38	469	257	989	1197
ITASCA	O	1981	507	0	27	2	31	123	278	42	4	1474	194	24	266	0	2	139	6	7	34	26	0	10	116	78	218	354
SHERIFF	C	1278	145	0	10	0	25	22	70	17	1	1133	163	4	116	0	2	63	5	4	11	24	0	6	116	77	210	332
MN0310000	%	65	29	0	37	0	81	18	25	40	25	77	84	17	44	0	100	45	83	57	32	92	0	60	100	99	96	94
POP. 36,349																												
Crime Rate	R	5449	1394	0	74	5	85	338	764	115	11	4055	533	66	731	0	5	382	16	19	93	71	0	27	319	214	599	973
GRAND RAPIDS	O	1280	340	0	10	0	10	30	279	11	0	940	131	22	48	0	2	150	0	0	9	35	0	7	94	37	224	181
PD	C	1125	249	0	3	0	9	16	212	9	0	876	122	15	29	0	2	141	0	0	3	33	0	6	94	36	217	178
MN0310300	%	88	73	0	30	0	90	53	76	82	0	93	93	68	60	0	100	94	0	0	33	94	0	86	100	97	97	98
POP. 8,332																												
Crime Rate	R	15362	4080	0	120	0	120	360	3348	132	0	11281	1572	264	576	0	24	1800	0	0	108	420	0	84	1128	444	2688	2172

0 = Number of Offenses C = Offenses Cleared
% = Percentage Cleared R = Crime Rate per 100,000
* - Agency did not report all 12 months 2007

TABLE 38

Offenses, Clearances, Percent Cleared and Crime Rate by Agency - 2007

County/City		Grand Total	Total Part 1	Murder	Rape	Robbery	Aggravated Assault	Burglary	Larceny	Motor Vehicle Theft	Arson	Total Part 2	Other Assaults	Forgery/ Counterfeiting	Fraud	Embezzlement	Stolen Property	Vandalism	Weapons	Prostitution	Other Sex Offen.	Narcotics	Gambling	Family/ Children	D.U.I.	Liquor Laws	Disorderly Cond.	Other Offenses
JACKSON	**O**	531	129	0	1	1	9	33	81	3	1	402	45	11	56	0	0	58	8	0	11	26	0	3	69	28	43	44
COUNTY TOTAL	**C**	295	31	0	0	1	8	9	10	2	1	264	32	4	49	0	0	5	3	0	7	23	0	2	69	28	8	34
	%	56	24	0	0	100	89	27	12	67	100	66	71	36	88	0	0	9	38	0	64	88	0	67	100	100	19	77
POP. 11,257																												
Crime Rate	**R**	4717	1145	0	8	8	79	293	719	26	8	3571	399	97	497	0	0	515	71	0	97	230	0	26	612	248	381	390
JACKSON	**O**	167	33	0	0	1	2	8	22	0	0	134	12	0	5	0	0	22	1	0	1	16	0	1	46	16	2	12
SHERIFF	**C**	112	5	0	0	1	2	2	0	0	0	107	11	0	4	0	0	0	1	0	1	16	0	1	46	16	1	10
MN0320000	**%**	67	15	0	0	100	100	25	0	0	0	80	92	0	80	0	0	0	100	0	100	100	0	100	100	100	50	83
POP. 6,071																												
Crime Rate	**R**	2750	543	0	0	16	32	131	362	0	0	2207	197	0	82	0	0	362	16	0	16	263	0	16	757	263	32	197
JACKSON	**O**	305	82	0	1	0	5	19	53	3	1	223	26	10	35	0	0	29	7	0	9	10	0	2	18	11	40	26
PD	**C**	145	24	0	0	0	4	7	10	2	1	121	17	3	29	0	0	4	2	0	5	7	0	1	18	11	6	18
MN0320100	**%**	48	29	0	0	0	80	37	19	67	100	54	65	30	83	0	0	14	29	0	56	70	0	50	100	100	15	69
POP. 3,477																												
Crime Rate	**R**	8771	2358	0	28	0	143	546	1524	86	28	6413	747	287	1006	0	0	834	201	0	258	287	0	57	517	316	1150	747
LAKEFIELD	**O**	59	14	0	0	0	2	6	6	0	0	45	7	1	16	0	0	7	0	0	1	0	0	0	5	1	1	6
PD	**C**	38	2	0	0	0	2	0	0	0	0	36	4	1	16	0	0	1	0	0	1	0	0	0	5	1	1	6
MN0320200	**%**	64	14	0	0	0	100	0	0	0	0	80	57	100	100	0	0	14	0	0	100	0	0	0	100	100	100	100
POP. 1,709																												
Crime Rate	**R**	3452	819	0	0	0	117	351	351	0	0	2633	409	58	936	0	0	409	0	0	58	0	0	0	292	58	58	351
KANABEC	**O**	1636	474	0	22	2	25	103	285	33	4	1162	232	13	61	0	9	173	29	0	42	81	0	18	129	39	143	193
COUNTY TOTAL	**C**	669	110	0	3	1	12	16	72	5	1	559	118	2	11	0	6	28	4	0	18	47	0	3	127	37	47	111
	%	41	23	0	14	50	48	16	25	15	25	48	51	15	18	0	67	16	14	0	43	58	0	17	98	95	33	58
POP. 16,323																												
Crime Rate	**R**	10022	2903	0	134	12	153	631	1746	202	24	7118	1421	79	373	0	55	1059	177	0	257	496	0	110	790	238	876	1182
KANABEC	**O**	1165	283	0	20	1	22	83	128	25	4	882	185	6	53	0	8	134	27	0	29	63	0	17	69	13	119	159
SHERIFF	**C**	389	36	0	2	1	12	10	8	2	1	353	85	0	8	0	5	19	3	0	15	29	0	3	67	11	30	78
MN0330000	**%**	33	13	0	10	100	55	12	6	8	25	40	46	0	15	0	63	14	11	0	52	46	0	18	97	85	25	49
POP. 12,851																												
Crime Rate	**R**	9065	2202	0	155	7	171	645	996	194	31	6863	1439	46	412	0	62	1042	210	0	225	490	0	132	536	101	925	1237
MORA	**O**	471	191	0	2	1	3	20	157	8	0	280	47	7	8	0	1	39	2	0	13	18	0	1	60	26	24	34
PD	**C**	280	74	0	1	0	0	6	64	3	0	206	33	2	3	0	1	9	1	0	3	18	0	0	60	26	17	33
MN0330100	**%**	59	39	0	50	0	0	30	41	38	0	74	70	29	38	0	100	23	50	0	23	100	0	0	100	100	71	97
POP. 3,472																												
Crime Rate	**R**	13565	5501	0	57	28	86	576	4521	230	0	8064	1353	201	230	0	28	1123	57	0	374	518	0	28	1728	748	691	979
KANDIYOHI	**O**	2822	1043	1	48	8	27	147	760	48	4	1779	223	51	163	0	13	348	16	1	42	151	0	4	255	132	79	301
COUNTY TOTAL	**C**	1569	299	1	32	4	22	25	194	20	1	1270	193	26	71	0	10	51	14	0	30	146	0	3	254	130	74	268
	%	56	29	100	67	50	81	17	26	42	25	71	87	51	44	0	77	15	88	0	71	97	0	75	100	98	94	89
POP. 41,474																												
Crime Rate	**R**	6804	2514	2	115	19	65	354	1832	115	9	4289	537	122	393	0	31	839	38	2	101	364	0	9	614	318	190	725
KANDIYOHI	**O**	927	307	1	13	0	12	57	208	15	1	620	65	7	71	0	4	102	8	0	16	69	0	1	118	35	22	102
SHERIFF	**C**	533	64	1	9	0	11	9	24	9	1	469	55	6	39	0	3	18	8	0	13	67	0	0	117	33	20	90
MN0340000	**%**	57	21	100	69	0	92	16	12	60	100	76	85	86	55	0	75	18	100	0	81	97	0	0	99	94	91	88
POP. 23,169																												
Crime Rate	**R**	4001	1325	4	56	0	51	246	897	64	4	2675	280	30	306	0	17	440	34	0	69	297	0	4	509	151	94	440
WILLMAR	**O**	1895	736	0	35	8	15	90	552	33	3	1159	158	44	92	0	9	246	8	1	26	82	0	3	137	97	57	199
PD	**C**	1036	235	0	23	4	11	16	170	11	0	801	138	20	32	0	7	33	6	0	17	79	0	3	137	97	54	178
MN0340100	**%**	55	32	0	66	50	73	18	31	33	0	69	87	45	35	0	78	13	75	0	65	96	0	100	100	100	95	89
POP. 18,305																												
Crime Rate	**R**	10352	4020	0	191	43	81	491	3015	180	16	6331	863	240	502	0	49	1343	43	5	142	447	0	16	748	529	311	1087

0 = Number of Offenses C = Offenses Cleared
% = Percentage Cleared R = Crime Rate per 100,000
* - Agency did not report all 12 months 2007

TABLE 38

Offenses, Clearances, Percent Cleared and Crime Rate by Agency - 2007

County/City		Grand Total	Total Part 1	Murder	Rape	Rob-bery	Aggra-vated Assault	Burg-lary	Larc-eny	Motor Vehicle Theft	Arson	Total Part 2	Other Assaults	Forgery/ Counter-feiting	Fraud	Embe-zzle-ment	Stolen Property	Vand-alism	Weap-ons	Prosti-tution	Other Sex Offen.	Narc-otics	Gamb-ling	Family/ Children	D.U.I.	Liquor Laws	Disor-derly Cond.	Other Offen-ses
KITTSON	**O**	320	60	0	0	0	1	4	52	3	0	260	5	0	166	0	3	31	0	0	0	7	0	0	14	10	7	17
COUNTY TOTAL	**C**	129	11	0	0	0	1	0	9	1	0	118	2	0	67	0	2	1	0	0	0	6	0	0	14	10	5	11
	%	40	18	0	0	0	100	0	17	33	0	45	40	0	40	0	67	3	0	0	0	86	0	0	100	100	71	65
POP. 4,824																												
Crime Rate	**R**	6633	1243	0	0	0	20	82	1077	62	0	5389	103	0	3441	0	62	642	0	0	0	145	0	0	290	207	145	352
KITTSON	**O**	320	60	0	0	0	1	4	52	3	0	260	5	0	166	0	3	31	0	0	0	7	0	0	14	10	7	17
SHERIFF	**C**	129	11	0	0	0	1	0	9	1	0	118	2	0	67	0	2	1	0	0	0	6	0	0	14	10	5	11
MN0350000	**%**	40	18	0	0	0	100	0	17	33	0	45	40	0	40	0	67	3	0	0	0	86	0	0	100	100	71	65
POP. 3,730																												
Crime Rate	**R**	8579	1608	0	0	0	26	107	1394	80	0	6970	134	0	4450	0	80	831	0	0	0	187	0	0	375	268	187	455
HALLOCK*	**O**	0	0	0	0	0	0	0	0	0	0	0	0	0	0	0	0	0	0	0	0	0	0	0	0	0	0	0
PD	**C**	0	0	0	0	0	0	0	0	0	0	0	0	0	0	0	0	0	0	0	0	0	0	0	0	0	0	0
MN0350100	**%**	0	0	0	0	0	0	0	0	0	0	0	0	0	0	0	0	0	0	0	0	0	0	0	0	0	0	0
POP. 1,094																												
Crime Rate	**R**	0	0	0	0	0	0	0	0	0	0	0	0	0	0	0	0	0	0	0	0	0	0	0	0	0	0	0
KOOCHICHING	**O**	1393	392	0	14	0	18	63	261	31	5	1001	149	10	48	1	2	169	8	1	18	51	0	83	81	52	176	152
COUNTY TOTAL	**C**	283	37	0	6	0	7	6	14	4	0	246	13	2	2	0	1	5	3	0	2	46	0	0	79	45	11	37
	%	20	9	0	43	0	39	10	5	13	0	25	9	20	4	0	50	3	38	0	11	90	0	0	98	87	6	24
POP. 14,000																												
Crime Rate	**R**	9950	2800	0	100	0	128	450	1864	221	35	7150	1064	71	342	7	14	1207	57	7	128	364	0	592	578	371	1257	1085
KOOCHICHING	**O**	566	185	0	8	0	9	33	113	20	2	381	49	2	19	1	1	75	6	1	4	18	0	27	35	16	58	69
SHERIFF	**C**	112	20	0	3	0	5	4	5	3	0	92	5	0	1	0	1	4	3	0	0	16	0	0	34	12	4	12
MN0360000	**%**	20	11	0	38	0	56	12	4	15	0	24	10	0	5	0	100	5	50	0	0	89	0	0	97	75	7	17
POP. 7,626																												
Crime Rate	**R**	7421	2425	0	104	0	118	432	1481	262	26	4996	642	26	249	13	13	983	78	13	52	236	0	354	458	209	760	904
INTERNATIONAL FALLS	**O**	827	207	0	6	0	9	30	148	11	3	620	100	8	29	0	1	94	2	0	14	33	0	56	46	36	118	83
PD	**C**	171	17	0	3	0	2	2	9	1	0	154	8	2	1	0	0	1	0	0	2	30	0	0	45	33	7	25
MN0360100	**%**	21	8	0	50	0	22	7	6	9	0	25	8	25	3	0	0	1	0	0	14	91	0	0	98	92	6	30
POP. 6,374																												
Crime Rate	**R**	12974	3247	0	94	0	141	470	2321	172	47	9727	1568	125	454	0	15	1474	31	0	219	517	0	878	721	564	1851	1302
LAC QUI PARLE	**O**	235	101	0	5	0	7	8	76	5	0	134	23	6	7	0	0	60	0	0	2	6	2	0	18	2	2	6
COUNTY TOTAL	**C**	56	12	0	1	0	2	0	7	2	0	44	7	2	1	0	0	3	0	0	1	3	1	0	18	2	2	4
	%	24	12	0	20	0	29	0	9	40	0	33	30	33	14	0	0	5	0	0	50	50	50	0	100	100	100	67
POP. 7,655																												
Crime Rate	**R**	3069	1319	0	65	0	91	104	992	65	0	1750	300	78	91	0	0	783	0	0	26	78	26	0	235	26	26	78
LAC QUI PARLE	**O**	123	50	0	1	0	4	3	39	3	0	73	6	1	3	0	0	44	0	0	0	2	1	0	11	1	0	4
SHERIFF	**C**	28	7	0	0	0	1	0	5	1	0	21	1	0	0	0	0	2	0	0	0	2	1	0	11	1	0	3
MN0370000	**%**	23	14	0	0	0	25	0	13	33	0	29	17	0	0	0	0	5	0	0	0	100	100	0	100	100	0	75
POP. 4,532																												
Crime Rate	**R**	2714	1103	0	22	0	88	66	860	66	0	1610	132	22	66	0	0	970	0	0	0	44	22	0	242	22	0	88
DAWSON	**O**	84	39	0	2	0	2	4	29	2	0	45	11	4	4	0	0	10	0	0	2	4	1	0	4	1	2	2
PD	**C**	21	4	0	0	0	1	0	2	1	0	17	5	1	1	0	0	0	0	0	1	1	0	0	4	1	2	1
MN0370100	**%**	25	10	0	0	0	50	0	7	50	0	38	45	25	25	0	0	0	0	0	50	25	0	0	100	100	100	50
POP. 1,458																												
Crime Rate	**R**	5761	2674	0	137	0	137	274	1989	137	0	3086	754	274	274	0	0	685	0	0	137	274	68	0	274	68	137	137
MADISON *	**O**	28	12	0	2	0	1	1	8	0	0	16	6	1	0	0	0	6	0	0	0	0	0	0	3	0	0	0
PD	**C**	7	1	0	1	0	0	0	0	0	0	6	1	1	0	0	0	1	0	0	0	0	0	0	3	0	0	0
MN0370200	**%**	25	8	0	50	0	0	0	0	0	0	38	17	100	0	0	0	17	0	0	0	0	0	0	100	0	0	0
POP. 1,665																												
Crime Rate	**R**	1681	720	0	120	0	60	60	480	0	0	960	360	60	0	0	0	360	0	0	0	0	0	0	180	0	0	0

0 = Number of Offenses C = Offenses Cleared
% = Percentage Cleared R = Crime Rate per 100,000
* - Agency did not report all 12 months 2007

TABLE 38

Offenses, Clearances, Percent Cleared and Crime Rate by Agency - 2007

County/City		Grand Total	Total Part 1	Murder	Rape	Rob-bery	Aggra-vated Assault	Burg-lary	Larc-eny	Motor Vehicle Theft	Arson	Total Part 2	Other Assaults	Forgery/ Counter-feiting	Fraud	Embe-zzle-ment	Stolen Property	Vand-alism	Weap-ons	Prosti-tution	Other Sex Offen.	Narc-otics	Gamb-ling	Family/ Children	D.U.I.	Liquor Laws	Disor-derly Cond.	Other Offen-ses
LAKE	**O**	350	128	0	4	0	0	41	80	3	0	222	57	4	10	0	0	30	0	0	4	10	0	0	41	20	12	34
COUNTY TOTAL	**C**	183	17	0	1	0	0	3	12	1	0	166	39	2	4	0	0	8	0	0	3	10	0	0	41	19	9	31
	%	52	13	0	25	0	0	7	15	33	0	75	68	50	40	0	0	27	0	0	75	100	0	0	100	95	75	91
POP. 11,231																												
Crime Rate	**R**	3116	1139	0	35	0	0	365	712	26	0	1976	507	35	89	0	0	267	0	0	35	89	0	0	365	178	106	302
LAKE	**O**	163	80	0	0	0	0	30	49	1	0	83	16	0	4	0	0	19	0	0	2	5	0	0	17	4	5	11
SHERIFF	**C**	55	2	0	0	0	0	1	0	1	0	53	8	0	1	0	0	5	0	0	1	5	0	0	17	4	3	9
MN0380000	**%**	34	3	0	0	0	0	3	0	100	0	64	50	0	25	0	0	26	0	0	50	100	0	0	100	100	60	82
POP. 5,679																												
Crime Rate	**R**	2870	1408	0	0	0	0	528	862	17	0	1461	281	0	70	0	0	334	0	0	35	88	0	0	299	70	88	193
SILVER BAY *	**O**	0	0	0	0	0	0	0	0	0	0	0	0	0	0	0	0	0	0	0	0	0	0	0	0	0	0	0
PD	**C**	0	0	0	0	0	0	0	0	0	0	0	0	0	0	0	0	0	0	0	0	0	0	0	0	0	0	0
MN0380100	**%**	0	0	0	0	0	0	0	0	0	0	0	0	0	0	0	0	0	0	0	0	0	0	0	0	0	0	0
POP. 1,995																												
Crime Rate	**R**	0	0	0	0	0	0	0	0	0	0	0	0	0	0	0	0	0	0	0	0	0	0	0	0	0	0	0
TWO HARBORS	**O**	187	48	0	4	0	0	11	31	2	0	139	41	4	6	0	0	11	0	0	2	5	0	0	24	16	7	23
PD	**C**	128	15	0	1	0	0	2	12	0	0	113	31	2	3	0	0	3	0	0	2	5	0	0	24	15	6	22
MN0380200	**%**	68	31	0	25	0	0	18	39	0	0	81	76	50	50	0	0	27	0	0	100	100	0	0	100	94	86	96
POP. 3,557																												
Crime Rate	**R**	5257	1349	0	112	0	0	309	871	56	0	3907	1152	112	168	0	0	309	0	0	56	140	0	0	674	449	196	646
LAKE OF THE WOODS	**O**	309	110	0	0	0	5	18	82	5	0	199	15	2	42	0	0	21	0	0	0	18	0	1	34	12	13	41
SHERIFF	**C**	130	12	0	0	0	5	2	4	1	0	118	6	0	7	0	0	0	0	0	0	17	0	1	33	12	6	36
MN0390000	**%**	42	11	0	0	0	100	11	5	20	0	59	40	0	17	0	0	0	0	0	0	94	0	100	97	100	46	88
POP. 4,451																												
Crime Rate	**R**	6942	2471	0	0	0	112	404	1842	112	0	4470	337	44	943	0	0	471	0	0	0	404	0	22	763	269	292	921
LE SUEUR	**O**	1019	329	0	14	1	20	47	233	13	1	690	60	5	137	0	6	119	6	0	5	32	0	7	102	75	71	65
COUNTY TOTAL	**C**	689	103	0	14	1	17	11	52	7	1	586	55	4	122	0	6	46	5	0	5	32	0	7	102	75	69	58
	%	68	31	0	100	100	85	23	22	54	100	85	92	80	89	0	100	39	83	0	100	100	0	100	100	100	97	89
POP. 25,705																												
Crime Rate	**R**	3964	1279	0	54	3	77	182	906	50	3	2684	233	19	532	0	23	462	23	0	19	124	0	27	396	291	276	252
LE SUEUR	**O**	395	149	0	13	1	8	15	104	7	1	246	26	4	21	0	5	2	0	0	5	20	0	5	64	41	28	25
SHERIFF	**C**	292	46	0	13	1	8	8	13	2	1	246	26	4	21	0	5	2	0	0	5	20	0	5	64	41	28	25
MN0400000	**%**	74	31	0	100	100	100	53	13	29	100	100	100	100	100	0	100	100	0	0	100	100	0	100	100	100	100	100
POP. 18,323																												
Crime Rate	**R**	2155	813	0	70	5	43	81	567	38	5	1342	141	21	114	0	27	10	0	0	27	109	0	27	349	223	152	136
LE SUEUR *	**O**	294	41	0	1	0	1	7	31	1	0	253	16	1	106	0	0	37	0	0	0	5	0	1	20	18	26	23
PD	**C**	258	20	0	1	0	1	2	16	0	0	238	15	0	99	0	0	33	0	0	0	5	0	1	20	18	25	22
MN0400200	**%**	88	49	0	100	0	100	29	52	0	0	94	94	0	93	0	0	89	0	0	0	100	0	100	100	100	96	96
POP. 4,285																												
Crime Rate	**R**	6861	956	0	23	0	23	163	723	23	0	5904	373	23	2473	0	0	863	0	0	0	116	0	23	466	420	606	536
MONTGOMERY	**O**	330	139	0	0	0	11	25	98	5	0	191	18	0	10	0	1	80	6	0	0	7	0	1	18	16	17	17
PD	**C**	139	37	0	0	0	8	1	23	5	0	102	14	0	2	0	1	11	5	0	0	7	0	1	18	16	16	11
MN0400300	**%**	42	27	0	0	0	73	4	23	100	0	53	78	0	20	0	100	14	83	0	0	100	0	100	100	100	94	65
POP. 3,097																												
Crime Rate	**R**	10655	4488	0	0	0	355	807	3164	161	0	6167	581	0	322	0	32	2583	193	0	0	226	0	32	581	516	548	548
LINCOLN	**O**	138	15	0	0	0	3	1	11	0	0	123	0	0	0	0	0	54	0	0	0	6	0	14	31	13	5	0
SHERIFF	**C**	51	2	0	0	0	2	0	0	0	0	49	0	0	0	0	0	0	0	0	0	1	0	2	29	13	4	0
MN0410000	**%**	37	13	0	0	0	67	0	0	0	0	40	0	0	0	0	0	0	0	0	0	17	0	14	94	100	80	0
POP. 6,090																												
Crime Rate	**R**	2266	246	0	0	0	49	16	180	0	0	2019	0	0	0	0	0	886	0	0	0	98	0	229	509	213	82	0

0 = Number of Offenses C = Offenses Cleared
% = Percentage Cleared R = Crime Rate per 100,000
* - Agency did not report all 12 months 2007

TABLE 38

Offenses, Clearances, Percent Cleared and Crime Rate by Agency - 2007

County/City		Grand Total	Total Part 1	Murder	Rape	Rob-bery	Aggra-vated Assault	Burg-lary	Larc-eny	Motor Vehicle Theft	Arson	Total Part 2	Other Assaults	Forgery/ Counter-feiting	Fraud	Embe-zzle-ment	Stolen Property	Vand-alism	Weap-ons	Prosti-tution	Other Sex Offen.	Narc-otics	Gamb-ling	Family/ Children	D.U.I.	Liquor Laws	Disor-derly Cond.	Other Offen-ses
LYON	**O**	1598	585	0	13	5	34	125	374	31	3	1013	145	27	81	0	1	212	4	0	13	32	0	16	131	112	95	144
COUNTY TOTAL	**C**	985	204	0	8	3	29	22	132	8	2	781	133	20	56	0	1	52	3	0	13	31	0	13	131	112	84	132
	%	62	35	0	62	60	85	18	35	26	67	77	92	74	69	0	100	25	75	0	100	97	0	81	100	100	88	92
POP. 24,636																												
Crime Rate	**R**	6486	2374	0	52	20	138	507	1518	125	12	4111	588	109	328	0	4	860	16	0	52	129	0	64	531	454	385	584
LYON	**O**	244	70	0	0	0	4	26	33	6	1	174	14	1	12	0	1	56	0	0	6	6	0	0	36	12	6	24
SHERIFF	**C**	138	15	0	0	0	4	3	5	2	1	123	14	1	7	0	1	13	0	0	6	6	0	0	36	12	6	21
MN0420000	**%**	57	21	0	0	0	100	12	15	33	100	71	100	100	58	0	100	23	0	0	100	100	0	0	100	100	100	88
POP. 10,160																												
Crime Rate	**R**	2401	688	0	0	0	39	255	324	59	9	1712	137	9	118	0	9	551	0	0	59	59	0	0	354	118	59	236
MARSHALL	**O**	1354	515	0	13	5	30	99	341	25	2	839	131	26	69	0	0	156	4	0	7	26	0	16	95	100	89	120
PD	**C**	847	189	0	8	3	25	19	127	6	1	658	119	19	49	0	0	39	3	0	7	25	0	13	95	100	78	111
MN0420100	**%**	63	37	0	62	60	83	19	37	24	50	78	91	73	71	0	0	25	75	0	100	96	0	81	100	100	88	93
POP. 12,373																												
Crime Rate	**R**	10943	4162	0	105	40	242	800	2756	202	16	6780	1058	210	557	0	0	1260	32	0	56	210	0	129	767	808	719	969
TRACY	**O**	0	0	0	0	0	0	0	0	0	0	0	0	0	0	0	0	0	0	0	0	0	0	0	0	0	0	0
PD	**C**	0	0	0	0	0	0	0	0	0	0	0	0	0	0	0	0	0	0	0	0	0	0	0	0	0	0	0
MN0420200	**%**	0	0	0	0	0	0	0	0	0	0	0	0	0	0	0	0	0	0	0	0	0	0	0	0	0	0	0
POP. 2,103																												
Crime Rate	**R**	0	0	0	0	0	0	0	0	0	0	0	0	0	0	0	0	0	0	0	0	0	0	0	0	0	0	0
MCLEOD	**O**	3716	897	0	17	4	44	157	635	35	5	2819	243	34	170	0	4	394	14	0	32	96	0	88	259	232	122	1131
COUNTY TOTAL	**C**	2273	259	0	11	3	40	23	171	11	0	2014	217	17	108	0	4	61	14	0	23	94	0	69	259	231	95	822
	%	61	29	0	65	75	91	15	27	31	0	71	89	50	64	0	100	15	100	0	72	98	0	78	100	100	78	73
POP. 36,881																												
Crime Rate	**R**	10076	2432	0	46	11	119	426	1722	95	14	7644	659	92	461	0	11	1068	38	0	87	260	0	239	702	629	331	3067
MCLEOD	**O**	1612	154	0	4	1	14	48	73	12	2	1458	52	5	43	0	2	98	6	0	10	22	0	12	82	99	30	997
SHERIFF	**C**	1066	32	0	2	0	13	5	12	0	0	1034	44	3	19	0	2	12	6	0	8	22	0	10	82	99	22	705
MN0430000	**%**	66	21	0	50	0	93	10	16	0	0	71	85	60	44	0	100	12	100	0	80	100	0	83	100	100	73	71
POP. 11,896																												
Crime Rate	**R**	13550	1294	0	33	8	117	403	613	100	16	12256	437	42	361	0	16	823	50	0	84	184	0	100	689	832	252	8380
GLENCOE	**O**	575	174	0	4	0	6	14	146	4	0	401	24	15	26	0	0	97	4	0	6	21	0	57	26	46	24	55
PD	**C**	327	43	0	4	0	3	2	33	1	0	284	20	7	15	0	0	20	4	0	4	21	0	44	26	46	24	53
MN0430100	**%**	57	25	0	100	0	50	14	23	25	0	71	83	47	58	0	0	21	100	0	67	100	0	77	100	100	100	96
POP. 5,590																												
Crime Rate	**R**	10286	3112	0	71	0	107	250	2611	71	0	7173	429	268	465	0	0	1735	71	0	107	375	0	1019	465	822	429	983
HUTCHINSON	**O**	1062	445	0	7	3	17	74	328	13	3	617	111	12	71	0	2	148	2	0	12	41	0	8	97	28	33	52
PD	**C**	575	144	0	4	3	17	11	102	7	0	431	101	6	51	0	2	21	2	0	8	39	0	8	97	27	27	42
MN0430200	**%**	54	32	0	57	100	100	15	31	54	0	70	91	50	72	0	100	14	100	0	67	95	0	100	100	96	82	81
POP. 13,814																												
Crime Rate	**R**	7687	3221	0	50	21	123	535	2374	94	21	4466	803	86	513	0	14	1071	14	0	86	296	0	57	702	202	238	376
BROWNTON *	**O**	39	6	0	0	0	0	0	5	1	0	33	7	2	0	0	0	3	0	0	0	0	0	2	6	9	3	1
PD	**C**	32	4	0	0	0	0	0	4	0	0	28	7	1	0	0	0	0	0	0	0	0	0	2	6	9	2	1
MN0430300	**%**	82	67	0	0	0	0	0	80	0	0	85	100	50	0	0	0	0	0	0	0	0	0	100	100	100	67	100
POP. 797																												
Crime Rate	**R**	4893	752	0	0	0	0	0	627	125	0	4140	878	250	0	0	0	376	0	0	0	0	0	250	752	1129	376	125
LESTER PRAIRIE	**O**	158	46	0	0	0	2	6	36	2	0	112	18	0	11	0	0	16	0	0	1	4	0	3	16	19	9	15
PD	**C**	109	19	0	0	0	2	2	13	2	0	90	16	0	9	0	0	4	0	0	0	4	0	1	16	19	6	15
MN0430400	**%**	69	41	0	0	0	100	33	36	100	0	80	89	0	82	0	0	25	0	0	0	100	0	33	100	100	67	100
POP. 1,612																												
Crime Rate	**R**	9801	2853	0	0	0	124	372	2233	124	0	6947	1116	0	682	0	0	992	0	0	62	248	0	186	992	1178	558	930

0 = Number of Offenses C = Offenses Cleared
% = Percentage Cleared R = Crime Rate per 100,000
* - Agency did not report all 12 months 2007

TABLE 38

Offenses, Clearances, Percent Cleared and Crime Rate by Agency - 2007

County/City		Grand Total	Total Part 1	Murder	Rape	Rob-bery	Aggra-vated Assault	Burg-lary	Larc-eny	Motor Vehicle Theft	Arson	Total Part 2	Other Assaults	Forgery/ Counter-feiting	Fraud	Embe-zzle-ment	Stolen Property	Vand-alism	Weap-ons	Prosti-tution	Other Sex Offen.	Narc-otics	Gamb-ling	Family/ Children	D.U.I.	Liquor Laws	Disor-derly Cond.	Other Offen-ses
SILVER LAKE	O	83	16	0	1	0	1	4	10	0	0	67	8	0	16	0	0	14	1	0	1	1	0	1	5	14	5	1
PD	C	54	5	0	1	0	1	1	2	0	0	49	8	0	14	0	0	2	1	0	1	1	0	0	5	14	3	0
MN0430500	%	65	31	0	100	0	100	25	20	0	0	73	100	0	88	0	0	14	100	0	100	100	0	0	100	100	60	0
POP. 789																												
Crime Rate	R	10519	2027	0	126	0	126	506	1267	0	0	8491	1013	0	2027	0	0	1774	126	0	126	126	0	126	633	1774	633	126
WINSTED	O	187	56	0	1	0	4	11	37	3	0	131	23	0	3	0	0	18	1	0	2	7	0	5	27	17	18	10
PD	C	110	12	0	0	0	4	2	5	1	0	98	21	0	0	0	0	2	1	0	2	7	0	4	27	17	11	6
MN0430700	%	59	21	0	0	0	100	18	14	33	0	75	91	0	0	0	0	11	100	0	100	100	0	80	100	100	61	60
POP. 2,383																												
Crime Rate	R	7847	2349	0	41	0	167	461	1552	125	0	5497	965	0	125	0	0	755	41	0	83	293	0	209	1133	713	755	419
MAHNOMEN	O	127	26	0	0	1	8	3	13	1	0	101	40	0	1	0	0	19	1	0	1	5	1	0	13	0	4	16
SHERIFF	C	67	13	0	0	1	5	1	6	0	0	54	15	0	1	0	0	4	0	0	1	4	1	0	13	0	4	11
MN0440000	%	53	50	0	0	100	63	33	46	0	0	53	38	0	100	0	0	21	0	0	100	80	100	0	100	0	100	69
POP. 5,147																												
Crime Rate	R	2467	505	0	0	19	155	58	252	19	0	1962	777	0	19	0	0	369	19	0	19	97	19	0	252	0	77	310
MARSHALL	O	96	20	0	0	0	2	0	14	4	0	76	8	0	24	0	0	6	0	0	0	3	0	0	8	5	12	10
SHERIFF	C	58	5	0	0	0	2	0	1	2	0	53	6	0	20	0	0	2	0	0	0	1	0	0	6	4	5	9
MN0450000	%	60	25	0	0	0	100	0	7	50	0	70	75	0	83	0	0	33	0	0	0	33	0	0	75	80	42	90
POP. 10,032																												
Crime Rate	R	956	199	0	0	0	19	0	139	39	0	757	79	0	239	0	0	59	0	0	0	29	0	0	79	49	119	99
MARTIN	O	2223	454	0	4	2	6	67	352	23	0	1769	154	22	322	0	0	252	35	0	25	73	0	12	121	41	347	365
COUNTY TOTAL	C	1177	123	0	2	1	6	13	87	14	0	1054	96	5	98	0	0	63	26	0	13	67	0	6	121	41	241	277
	%	53	27	0	50	50	100	19	25	61	0	60	62	23	30	0	0	25	74	0	52	92	0	50	100	100	69	76
POP. 21,142																												
Crime Rate	R	10514	2147	0	18	9	28	316	1664	108	0	8367	728	104	1523	0	0	1191	165	0	118	345	0	56	572	193	1641	1726
MARTIN	O	267	34	0	0	0	0	10	18	6	0	233	21	0	78	0	0	14	0	0	11	20	0	2	48	4	18	17
SHERIFF	C	188	17	0	0	0	0	4	10	3	0	171	15	0	35	0	0	10	0	0	9	18	0	1	48	4	16	15
MN0460000	%	70	50	0	0	0	0	40	56	50	0	73	71	0	45	0	0	71	0	0	82	90	0	50	100	100	89	88
POP. 10,567																												
Crime Rate	R	2526	321	0	0	0	0	94	170	56	0	2204	198	0	738	0	0	132	0	0	104	189	0	18	454	37	170	160
FAIRMONT	O	1956	420	0	4	2	6	57	334	17	0	1536	133	22	244	0	0	238	35	0	14	53	0	10	73	37	329	348
PD	C	989	106	0	2	1	6	9	77	11	0	883	81	5	63	0	0	53	26	0	4	49	0	5	73	37	225	262
MN0460100	%	51	25	0	50	50	100	16	23	65	0	57	61	23	26	0	0	22	74	0	29	92	0	50	100	100	68	75
POP. 10,575																												
Crime Rate	R	18496	3971	0	37	18	56	539	3158	160	0	14524	1257	208	2307	0	0	2250	330	0	132	501	0	94	690	349	3111	3290
MEEKER	O	1386	450	0	38	4	11	86	291	20	0	936	179	12	59	0	7	193	5	0	4	38	1	9	127	41	118	143
COUNTY TOTAL	C	615	77	0	16	3	11	13	31	3	0	538	109	1	14	0	2	16	4	0	2	36	0	5	127	39	86	97
	%	44	17	0	42	75	100	15	11	15	0	57	61	8	24	0	29	8	80	0	50	95	0	56	100	95	73	68
POP. 23,527																												
Crime Rate	R	5891	1912	0	161	17	46	365	1236	85	0	3978	760	51	250	0	29	820	21	0	17	161	4	38	539	174	501	607
MEEKER	O	807	247	0	23	2	8	61	142	11	0	560	107	8	34	0	6	113	4	0	2	19	1	1	81	19	71	94
SHERIFF	C	347	43	0	9	2	8	6	17	1	0	304	57	1	6	0	2	11	3	0	1	17	0	0	81	17	48	60
MN0470000	%	43	17	0	39	100	100	10	12	9	0	54	53	13	18	0	33	10	75	0	50	89	0	0	100	89	68	64
POP. 16,825																												
Crime Rate	R	4796	1468	0	136	11	47	362	843	65	0	3328	635	47	202	0	35	671	23	0	11	112	5	5	481	112	421	558
LITCHFIELD	O	579	203	0	15	2	3	25	149	9	0	376	72	4	25	0	1	80	1	0	2	19	0	8	46	22	47	49
PD	C	268	34	0	7	1	3	7	14	2	0	234	52	0	8	0	0	5	1	0	1	19	0	5	46	22	38	37
MN0470100	%	46	17	0	47	50	100	28	9	22	0	62	72	0	32	0	0	6	100	0	50	100	0	63	100	100	81	76
POP. 6,702																												
Crime Rate	R	8639	3028	0	223	29	44	373	2223	134	0	5610	1074	59	373	0	14	1193	14	0	29	283	0	119	686	328	701	731

0 = Number of Offenses C = Offenses Cleared
% = Percentage Cleared R = Crime Rate per 100,000
* - Agency did not report all 12 months 2007

TABLE 38

Offenses, Clearances, Percent Cleared and Crime Rate by Agency - 2007

County/City		Grand Total	Total Part 1	Murder	Rape	Rob-bery	Aggra-vated Assault	Burg-lary	Larc-eny	Motor Vehicle Theft	Arson	Total Part 2	Other Assaults	Forgery/ Counter-feiting	Fraud	Embe-zzle-ment	Stolen Property	Vand-alism	Weap-ons	Prosti-tution	Other Sex Offen.	Narc-otics	Gamb-ling	Family/ Children	D.U.I.	Liquor Laws	Disor-derly Cond.	Other Offen-ses
MILLE LACS	**O**	4162	893	1	6	0	37	104	688	54	3	3269	327	34	193	1	5	278	6	0	33	80	0	196	195	99	222	1600
COUNTY TOTAL	**C**	3074	404	0	5	0	29	47	283	39	1	2670	260	16	47	0	4	171	4	0	27	74	0	182	189	93	212	1391
	%	74	45	0	83	0	78	45	41	72	33	82	80	47	24	0	80	62	67	0	82	93	0	93	97	94	95	87
POP. 25,930																												
Crime Rate	**R**	16051	3444	4	23	0	142	401	2653	208	11	12607	1261	131	744	3	19	1072	23	0	127	308	0	755	752	381	856	6170
MILLE LACS	**O**	3197	443	1	6	0	28	73	287	46	2	2754	259	16	70	1	3	211	3	0	32	57	0	194	136	87	127	1558
SHERIFF	**C**	2742	344	0	5	0	27	47	228	36	1	2398	218	14	43	0	2	166	2	0	26	56	0	181	135	83	120	1352
MN0480000	**%**	86	78	0	83	0	96	64	79	78	50	87	84	88	61	0	67	79	67	0	81	98	0	93	99	95	94	87
POP. 18,231																												
Crime Rate	**R**	17536	2430	5	32	0	153	400	1574	252	10	15106	1420	87	383	5	16	1157	16	0	175	312	0	1064	745	477	696	8545
MILACA*	**O**	340	184	0	0	0	7	16	158	3	0	156	24	1	112	0	0	4	0	0	0	4	0	0	5	1	2	3
PD	**C**	0	0	0	0	0	0	0	0	0	0	0	0	0	0	0	0	0	0	0	0	0	0	0	0	0	0	0
MN0480100	**%**	0	0	0	0	0	0	0	0	0	0	0	0	0	0	0	0	0	0	0	0	0	0	0	0	0	0	0
POP. 2,974																												
Crime Rate	**R**	11432	6186	0	0	0	235	537	5312	100	0	5245	806	33	3765	0	0	134	0	0	0	134	0	0	168	33	67	100
PRINCETON	**O**	625	266	0	0	0	2	15	243	5	1	359	44	17	11	0	2	63	3	0	1	19	0	2	54	11	93	39
PD	**C**	332	60	0	0	0	2	0	55	3	0	272	42	2	4	0	2	5	2	0	1	18	0	1	54	10	92	39
MN0480200	**%**	53	23	0	0	0	100	0	23	60	0	76	95	12	36	0	100	8	67	0	100	95	0	50	100	91	99	100
POP. 4,725																												
Crime Rate	**R**	13227	5629	0	0	0	42	317	5142	105	21	7597	931	359	232	0	42	1333	63	0	21	402	0	42	1142	232	1968	825
MORRISON	**O**	2328	624	2	19	1	27	85	433	55	2	1704	189	7	129	0	8	431	37	1	38	75	0	19	184	129	162	295
COUNTY TOTAL	**C**	1822	321	2	17	0	27	30	206	38	1	1501	179	6	106	0	7	308	36	1	27	72	0	18	181	126	159	275
	%	78	51	100	89	0	100	35	48	69	50	88	95	86	82	0	88	71	97	100	71	96	0	95	98	98	98	93
POP. 33,007																												
Crime Rate	**R**	7053	1891	6	57	3	81	257	1311	166	6	5162	572	21	390	0	24	1305	112	3	115	227	0	57	557	390	490	893
MORRISON	**O**	1589	361	2	13	0	13	60	241	30	2	1228	111	5	93	0	5	280	36	1	14	54	0	16	153	79	137	244
SHERIFF	**C**	1306	217	2	12	0	13	25	143	21	1	1089	110	5	88	0	4	168	35	1	14	54	0	16	150	77	135	232
MN0490000	**%**	82	60	100	92	0	100	42	59	70	50	89	99	100	95	0	80	60	97	100	100	100	0	100	98	97	99	95
POP. 24,814																												
Crime Rate	**R**	6403	1455	8	52	0	52	241	971	120	8	4948	447	20	374	0	20	1128	145	4	56	217	0	64	616	318	552	983
LITTLE FALLS	**O**	739	263	0	6	1	14	25	192	25	0	476	78	2	36	0	3	151	1	0	24	21	0	3	31	50	25	51
PD	**C**	516	104	0	5	0	14	5	63	17	0	412	69	1	18	0	3	140	1	0	13	18	0	2	31	49	24	43
MN0490100	**%**	70	40	0	83	0	100	20	33	68	0	87	88	50	50	0	100	93	100	0	54	86	0	67	100	98	96	84
POP. 8,193																												
Crime Rate	**R**	9019	3210	0	73	12	170	305	2343	305	0	5809	952	24	439	0	36	1843	12	0	292	256	0	36	378	610	305	622
MOWER	**O**	5397	1118	1	24	12	48	168	800	63	2	4279	391	88	239	0	8	617	24	4	49	181	0	77	296	130	793	1382
COUNTY TOTAL	**C**	3937	470	1	12	3	43	55	314	41	1	3467	312	38	127	0	7	391	17	4	21	159	0	31	295	127	671	1267
	%	73	42	100	50	25	90	33	39	65	50	81	80	43	53	0	88	63	71	100	43	88	0	40	100	98	85	92
POP. 39,058																												
Crime Rate	**R**	13817	2862	2	61	30	122	430	2048	161	5	10955	1001	225	611	0	20	1579	61	10	125	463	0	197	757	332	2030	3538
MOWER	**O**	1290	219	0	7	1	17	56	118	20	0	1071	66	13	91	0	3	143	9	1	13	29	0	16	103	24	118	442
SHERIFF	**C**	947	78	0	4	0	15	11	34	14	0	869	53	6	61	0	2	80	7	1	9	24	0	6	103	24	91	402
MN0500000	**%**	73	36	0	57	0	88	20	29	70	0	81	80	46	67	0	67	56	78	100	69	83	0	38	100	100	77	91
POP. 15,432																												
Crime Rate	**R**	8359	1419	0	45	6	110	362	764	129	0	6940	427	84	589	0	19	926	58	6	84	187	0	103	667	155	764	2864
AUSTIN	**O**	4107	899	1	17	11	31	112	682	43	2	3208	325	75	148	0	5	474	15	3	36	152	0	61	193	106	675	940
PD	**C**	2990	392	1	8	3	28	44	280	27	1	2598	259	32	66	0	5	311	10	3	12	135	0	25	192	103	580	865
MN0500100	**%**	73	44	100	47	27	90	39	41	63	50	81	80	43	45	0	100	66	67	100	33	89	0	41	99	97	86	92
POP. 23,626																												
Crime Rate	**R**	17383	3805	4	71	46	131	474	2886	182	8	13578	1375	317	626	0	21	2006	63	12	152	643	0	258	816	448	2857	3978

0 = Number of Offenses C = Offenses Cleared
% = Percentage Cleared R = Crime Rate per 100,000
* - Agency did not report all 12 months 2007

TABLE 38

Offenses, Clearances, Percent Cleared and Crime Rate by Agency - 2007

County/City		Grand Total	Total Part 1	Murder	Rape	Rob-bery	Aggra-vated Assault	Burg-lary	Larc-eny	Motor Vehicle Theft	Arson	Total Part 2	Other Assaults	Forgery/ Counter-feiting	Fraud	Embe-zzle-ment	Stolen Property	Vand-alism	Weap-ons	Prosti-tution	Other Sex Offen.	Narc-otics	Gamb-ling	Family/ Children	D.U.I.	Liquor Laws	Disor-derly Cond.	Other Offen-ses
MURRAY	**O**	258	80	0	2	1	2	27	45	3	0	178	10	2	49	0	1	41	0	0	1	17	0	2	12	8	13	22
COUNTY TOTAL	**C**	75	17	0	1	1	1	4	7	3	0	58	3	0	16	0	0	17	0	0	0	6	0	0	4	7	0	5
	%	29	21	0	50	100	50	15	16	100	0	33	30	0	33	0	0	41	0	0	0	35	0	0	33	88	0	23
POP. 8,911																												
Crime Rate	**R**	2895	897	0	22	11	22	302	504	33	0	1997	112	22	549	0	11	460	0	0	11	190	0	22	134	89	145	246
MURRAY	**O**	124	37	0	0	0	2	15	19	1	0	87	6	0	16	0	0	21	0	0	0	15	0	1	3	2	7	16
SHERIFF	**C**	43	7	0	0	0	1	2	3	1	0	36	3	0	9	0	0	10	0	0	0	6	0	0	2	2	0	4
MN0510000	**%**	35	19	0	0	0	50	13	16	100	0	41	50	0	56	0	0	48	0	0	0	40	0	0	67	100	0	25
POP. 6,945																												
Crime Rate	**R**	1785	532	0	0	0	28	215	273	14	0	1252	86	0	230	0	0	302	0	0	0	215	0	14	43	28	100	230
SLAYTON	**O**	134	43	0	2	1	0	12	26	2	0	91	4	2	33	0	1	20	0	0	1	2	0	1	9	6	6	6
PD	**C**	32	10	0	1	1	0	2	4	2	0	22	0	0	7	0	0	7	0	0	0	0	0	0	2	5	0	1
MN0510200	**%**	24	23	0	50	100	0	17	15	100	0	24	0	0	21	0	0	35	0	0	0	0	0	0	22	83	0	17
POP. 1,966																												
Crime Rate	**R**	6815	2187	0	101	50	0	610	1322	101	0	4628	203	101	1678	0	50	1017	0	0	50	101	0	50	457	305	305	305
NICOLLET	**O**	2698	643	0	12	3	14	63	513	33	5	2055	144	28	85	0	5	380	12	1	31	49	0	41	200	126	259	694
COUNTY TOTAL	**C**	1524	150	0	4	2	14	12	96	19	3	1374	115	8	32	0	3	70	10	1	19	43	0	38	193	125	230	487
	%	56	23	0	33	67	100	19	19	58	60	67	80	29	38	0	60	18	83	100	61	88	0	93	97	99	89	70
POP. 31,054																												
Crime Rate	**R**	8688	2070	0	38	9	45	202	1651	106	16	6617	463	90	273	0	16	1223	38	3	99	157	0	132	644	405	834	2234
NICOLLET	**O**	838	65	0	1	0	2	12	44	5	1	773	21	3	12	0	1	51	2	0	10	11	0	0	39	17	21	585
SHERIFF	**C**	549	27	0	1	0	2	4	15	4	1	522	13	1	7	0	0	13	0	0	5	11	0	0	39	17	18	398
MN0520000	**%**	66	42	0	100	0	100	33	34	80	100	68	62	33	58	0	0	25	0	0	50	100	0	0	100	100	86	68
POP. 8,296																												
Crime Rate	**R**	10101	783	0	12	0	24	144	530	60	12	9317	253	36	144	0	12	614	24	0	120	132	0	0	470	204	253	7051
NORTH MANKATO	**O**	770	204	0	6	0	0	10	173	15	0	566	46	12	34	0	2	126	6	0	7	14	0	34	96	23	129	37
PD	**C**	471	47	0	2	0	0	3	31	11	0	424	44	2	7	0	2	30	6	0	7	13	0	34	96	23	127	33
MN0520100	**%**	61	23	0	33	0	0	30	18	73	0	75	96	17	21	0	100	24	100	0	100	93	0	100	100	100	98	89
POP. 12,159																												
Crime Rate	**R**	6332	1677	0	49	0	0	82	1422	123	0	4654	378	98	279	0	16	1036	49	0	57	115	0	279	789	189	1060	304
ST. PETER	**O**	1090	374	0	5	3	12	41	296	13	4	716	77	13	39	0	2	203	4	1	14	24	0	7	65	86	109	72
PD	**C**	504	76	0	1	2	12	5	50	4	2	428	58	5	18	0	1	27	4	1	7	19	0	4	58	85	85	56
MN0520200	**%**	46	20	0	20	67	100	12	17	31	50	60	75	38	46	0	50	13	100	100	50	79	0	57	89	99	78	78
POP. 10,599																												
Crime Rate	**R**	10283	3528	0	47	28	113	386	2792	122	37	6755	726	122	367	0	18	1915	37	9	132	226	0	66	613	811	1028	679
NOBLES	**O**	1062	394	0	8	1	23	155	192	13	2	668	90	24	61	0	3	186	0	0	6	17	0	3	141	5	31	101
COUNTY TOTAL	**C**	589	118	0	7	0	22	22	59	7	1	471	80	20	50	0	3	21	0	0	6	17	0	3	141	5	29	96
	%	55	30	0	88	0	96	14	31	54	50	71	89	83	82	0	100	11	0	0	100	100	0	100	100	100	94	95
POP. 20,645																												
Crime Rate	**R**	5144	1908	0	38	4	111	750	930	62	9	3235	435	116	295	0	14	900	0	0	29	82	0	14	682	24	150	489
NOBLES	**O**	225	103	0	1	0	3	58	38	3	0	122	12	4	7	0	1	37	0	0	0	5	0	0	31	0	4	21
SHERIFF	**C**	96	18	0	1	0	3	8	4	2	0	78	10	4	2	0	1	4	0	0	0	5	0	0	31	0	2	19
MN0530000	**%**	43	17	0	100	0	100	14	11	67	0	64	83	100	29	0	100	11	0	0	0	100	0	0	100	0	50	90
POP. 9,479																												
Crime Rate	**R**	2373	1086	0	10	0	31	611	400	31	0	1287	126	42	73	0	10	390	0	0	0	52	0	0	327	0	42	221
WORTHINGTON	**O**	837	291	0	7	1	20	97	154	10	2	546	78	20	54	0	2	149	0	0	6	12	0	3	110	5	27	80
PD	**C**	493	100	0	6	0	19	14	55	5	1	393	70	16	48	0	2	17	0	0	6	12	0	3	110	5	27	77
MN0530100	**%**	59	34	0	86	0	95	14	36	50	50	72	90	80	89	0	100	11	0	0	100	100	0	100	100	100	100	96
POP. 11,166																												
Crime Rate	**R**	7495	2606	0	62	8	179	868	1379	89	17	4889	698	179	483	0	17	1334	0	0	53	107	0	26	985	44	241	716

0 = Number of Offenses C = Offenses Cleared
% = Percentage Cleared R = Crime Rate per 100,000
* - Agency did not report all 12 months 2007

TABLE 38

Offenses, Clearances, Percent Cleared and Crime Rate by Agency - 2007

County/City		Grand Total	Total Part 1	Murder	Rape	Rob-bery	Aggra-vated Assault	Burg-lary	Larc-eny	Motor Vehicle Theft	Arson	Total Part 2	Other Assaults	Forgery/ Counter-feiting	Fraud	Embe-zzle-ment	Stolen Property	Vand-alism	Weap-ons	Prosti-tution	Other Sex Offen.	Narc-otics	Gamb-ling	Family/ Children	D.U.I.	Liquor Laws	Disor-derly Cond.	Other Offen-ses
NORMAN	**O**	218	67	0	3	0	1	14	46	3	0	151	14	1	38	0	0	37	1	0	5	1	0	0	4	12	16	22
SHERIFF	**C**	124	17	0	2	0	1	4	8	2	0	107	8	1	38	0	0	16	0	0	4	1	0	0	2	11	13	13
MN0540000	**%**	57	25	0	67	0	100	29	17	67	0	71	57	100	100	0	0	43	0	0	80	100	0	0	50	92	81	59
POP. 7,050																												
Crime Rate	**R**	3092	950	0	42	0	14	198	652	42	0	2141	198	14	539	0	0	524	14	0	70	14	0	0	56	170	226	312
OLMSTED	**O**	8279	3353	2	51	81	165	616	2198	209	31	4926	655	203	314	0	35	1009	38	1	123	381	0	45	586	189	327	1020
COUNTY TOTAL	**C**	4064	967	1	25	42	123	84	643	40	9	3097	508	54	68	0	29	139	35	1	55	354	0	12	583	187	208	864
	%	49	29	50	49	52	75	14	29	19	29	63	78	27	22	0	83	14	92	100	45	93	0	27	99	99	64	85
POP. 136,092																												
Crime Rate	**R**	6083	2463	1	37	59	121	452	1615	153	22	3619	481	149	230	0	25	741	27	0	90	279	0	33	430	138	240	749
OLMSTED	**O**	1407	518	0	9	5	25	156	270	41	12	889	91	17	57	0	6	126	15	0	27	106	0	8	155	45	43	193
SHERIFF	**C**	731	104	0	4	5	19	21	50	4	1	627	76	7	11	0	4	27	15	0	17	102	0	3	155	44	18	148
MN0550000	**%**	52	20	0	44	100	76	13	19	10	8	71	84	41	19	0	67	21	100	0	63	96	0	38	100	98	42	77
POP. 40,507																												
Crime Rate	**R**	3473	1278	0	22	12	61	385	666	101	29	2194	224	41	140	0	14	311	37	0	66	261	0	19	382	111	106	476
ROCHESTER	**O**	6872	2835	2	42	76	140	460	1928	168	19	4037	564	186	257	0	29	883	23	1	96	275	0	37	431	144	284	827
PD	**C**	3333	863	1	21	37	104	63	593	36	8	2470	432	47	57	0	25	112	20	1	38	252	0	9	428	143	190	716
MN0550100	**%**	49	30	50	50	49	74	14	31	21	42	61	77	25	22	0	86	13	87	100	40	92	0	24	99	99	67	87
POP. 95,585																												
Crime Rate	**R**	7189	2965	2	43	79	146	481	2017	175	19	4223	590	194	268	0	30	923	24	1	100	287	0	38	450	150	297	865
OTTERTAIL	**O**	4037	1029	0	14	4	40	263	657	47	4	3008	331	55	343	0	5	492	13	0	63	130	0	495	307	121	339	314
COUNTY TOTAL	**C**	2500	336	0	11	4	36	58	204	21	2	2164	295	30	204	0	4	87	11	0	49	119	0	448	306	119	255	237
	%	62	33	0	79	100	90	22	31	45	50	72	89	55	59	0	80	18	85	0	78	92	0	91	100	98	75	75
POP. 57,993																												
Crime Rate	**R**	6961	1774	0	24	6	68	453	1132	81	6	5186	570	94	591	0	8	848	22	0	108	224	0	853	529	208	584	541
OTTERTAIL	**O**	2215	564	0	10	1	19	185	315	33	1	1651	141	19	275	0	5	278	6	0	46	61	0	255	195	63	144	163
SHERIFF	**C**	1176	142	0	9	1	18	40	63	10	1	1034	113	11	155	0	4	24	4	0	34	56	0	218	194	61	68	92
MN0560000	**%**	53	25	0	90	100	95	22	20	30	100	63	80	58	56	0	80	9	67	0	74	92	0	85	99	97	47	56
POP. 44,179																												
Crime Rate	**R**	5013	1276	0	22	2	43	418	713	74	2	3737	319	43	622	0	11	629	13	0	104	138	0	577	441	142	325	368
FERGUS FALLS	**O**	1822	465	0	4	3	21	78	342	14	3	1357	190	36	68	0	0	214	7	0	17	69	0	240	112	58	195	151
PD	**C**	1324	194	0	2	3	18	18	141	11	1	1130	182	19	49	0	0	63	7	0	15	63	0	230	112	58	187	145
MN0560100	**%**	73	42	0	50	100	86	23	41	79	33	83	96	53	72	0	0	29	100	0	88	91	0	96	100	100	96	96
POP. 13,814																												
Crime Rate	**R**	13189	3366	0	28	21	152	564	2475	101	21	9823	1375	260	492	0	0	1549	50	0	123	499	0	1737	810	419	1411	1093
PENNINGTON	**O**	1103	266	0	0	0	6	46	196	17	1	837	96	24	157	0	2	151	4	1	22	42	0	33	75	38	71	121
COUNTY TOTAL	**C**	734	80	0	0	0	6	14	53	6	1	654	80	12	139	0	2	47	4	0	15	39	0	22	75	38	65	116
	%	67	30	0	0	0	100	30	27	35	100	78	83	50	89	0	100	31	100	0	68	93	0	67	100	100	92	96
POP. 13,699																												
Crime Rate	**R**	8051	1941	0	0	0	43	335	1430	124	7	6109	700	175	1146	0	14	1102	29	7	160	306	0	240	547	277	518	883
PENNINGTON	**O**	290	41	0	0	0	0	13	24	4	0	249	20	0	130	0	0	24	0	0	7	10	0	10	13	2	8	25
SHERIFF	**C**	233	12	0	0	0	0	3	9	0	0	221	18	0	130	0	0	9	0	0	3	10	0	6	13	2	7	23
MN0570000	**%**	80	29	0	0	0	0	23	38	0	0	89	90	0	100	0	0	38	0	0	43	100	0	60	100	100	88	92
POP. 5,266																												
Crime Rate	**R**	5507	778	0	0	0	0	246	455	75	0	4728	379	0	2468	0	0	455	0	0	132	189	0	189	246	37	151	474
THIEF RIVER FALLS	**O**	813	225	0	0	0	6	33	172	13	1	588	76	24	27	0	2	127	4	1	15	32	0	23	62	36	63	96
PD	**C**	501	68	0	0	0	6	11	44	6	1	433	62	12	9	0	2	38	4	0	12	29	0	16	62	36	58	93
MN0570100	**%**	62	30	0	0	0	100	33	26	46	100	74	82	50	33	0	100	30	100	0	80	91	0	70	100	100	92	97
POP. 8,433																												
Crime Rate	**R**	9640	2668	0	0	0	71	391	2039	154	11	6972	901	284	320	0	23	1505	47	11	177	379	0	272	735	426	747	1138

0 = Number of Offenses C = Offenses Cleared
% = Percentage Cleared R = Crime Rate per 100,000
* - Agency did not report all 12 months 2007

TABLE 38

Offenses, Clearances, Percent Cleared and Crime Rate by Agency - 2007

County/City		Grand Total	Total Part 1	Murder	Rape	Rob-bery	Aggra-vated Assault	Burg-lary	Larc-eny	Motor Vehicle Theft	Arson	Total Part 2	Other Assaults	Forgery/ Counter-feiting	Fraud	Embe-zzle-ment	Stolen Property	Vand-alism	Weap-ons	Prosti-tution	Other Sex Offen.	Narc-otics	Gamb-ling	Family/ Children	D.U.I.	Liquor Laws	Disor-derly Cond.	Other Offen-ses
PINE	**O**	2529	731	0	10	1	27	195	437	59	2	1798	443	70	77	0	8	272	62	0	23	45	0	11	126	65	350	246
SHERIFF	**C**	916	108	0	5	1	23	28	38	11	2	808	173	15	13	0	8	37	25	0	15	39	0	11	125	51	171	125
MN0580000	**%**	36	15	0	50	100	85	14	9	19	100	45	39	21	17	0	100	14	40	0	65	87	0	100	99	78	49	51
POP. 28,675																												
Crime Rate	**R**	8819	2549	0	34	3	94	680	1523	205	6	6270	1544	244	268	0	27	948	216	0	80	156	0	38	439	226	1220	857
PIPESTONE	**O**	341	62	0	1	0	1	8	48	4	0	279	44	0	1	0	2	109	0	0	1	6	0	1	49	26	14	26
SHERIFF	**C**	128	11	0	0	0	1	0	8	2	0	117	13	0	0	0	2	0	0	0	1	6	0	0	49	26	12	8
MN0590000	**%**	38	18	0	0	0	100	0	17	50	0	42	30	0	0	0	100	0	0	0	100	100	0	0	100	100	86	31
POP. 9,484																												
Crime Rate	**R**	3595	653	0	10	0	10	84	506	42	0	2941	463	0	10	0	21	1149	0	0	10	63	0	10	516	274	147	274
POLK	**O**	2540	575	1	29	0	35	132	351	25	2	1965	197	21	141	0	6	285	26	0	28	117	0	46	233	64	330	471
COUNTY TOTAL	**C**	1555	169	1	7	0	17	34	100	9	1	1386	131	4	87	0	3	76	20	0	14	87	0	19	222	59	270	394
	%	61	29	100	24	0	49	26	28	36	50	71	66	19	62	0	50	27	77	0	50	74	0	41	95	92	82	84
POP. 31,341																												
Crime Rate	**R**	8104	1834	3	92	0	111	421	1119	79	6	6269	628	67	449	0	19	909	82	0	89	373	0	146	743	204	1052	1502
POLK	**O**	1158	258	0	20	0	18	74	131	14	1	900	113	6	67	0	1	126	8	0	14	48	0	39	69	19	118	272
SHERIFF	**C**	665	83	0	5	0	10	26	38	4	0	582	69	3	33	0	0	49	7	0	7	25	0	15	58	15	83	218
MN0600000	**%**	57	32	0	25	0	56	35	29	29	0	65	61	50	49	0	0	39	88	0	50	52	0	38	84	79	70	80
POP. 15,573																												
Crime Rate	**R**	7435	1656	0	128	0	115	475	841	89	6	5779	725	38	430	0	6	809	51	0	89	308	0	250	443	122	757	1746
CROOKSTON*	**O**	237	48	0	5	0	5	15	16	6	1	189	36	3	6	0	0	10	3	0	4	16	0	4	40	6	24	37
PD	**C**	163	16	0	1	0	2	6	4	2	1	147	26	1	1	0	0	6	2	0	3	11	0	3	40	6	21	27
MN0600100	**%**	69	33	0	20	0	40	40	25	33	100	78	72	33	17	0	0	60	67	0	75	69	0	75	100	100	88	73
POP. 7,982																												
Crime Rate	**R**	2969	601	0	62	0	62	187	200	75	12	2367	451	37	75	0	0	125	37	0	50	200	0	50	501	75	300	463
EAST GRAND FORKS	**O**	1145	269	1	4	0	12	43	204	5	0	876	48	12	68	0	5	149	15	0	10	53	0	3	124	39	188	162
PD	**C**	727	70	1	1	0	5	2	58	3	0	657	36	0	53	0	3	21	11	0	4	51	0	1	124	38	166	149
MN0600200	**%**	63	26	100	25	0	42	5	28	60	0	75	75	0	78	0	60	14	73	0	40	96	0	33	100	97	88	92
POP. 7,786																												
Crime Rate	**R**	14705	3454	12	51	0	154	552	2620	64	0	11250	616	154	873	0	64	1913	192	0	128	680	0	38	1592	500	2414	2080
POPE	**O**	384	107	0	2	1	4	17	73	9	1	277	16	4	84	0	1	27	2	0	3	25	0	0	47	26	12	30
COUNTY TOTAL	**C**	260	22	0	2	1	4	3	9	3	0	238	16	1	78	0	1	6	2	0	3	25	0	0	47	26	7	26
	%	68	21	0	100	100	100	18	12	33	0	86	100	25	93	0	100	22	100	0	100	100	0	0	100	100	58	87
POP. 11,327																												
Crime Rate	**R**	3390	944	0	17	8	35	150	644	79	8	2445	141	35	741	0	8	238	17	0	26	220	0	0	414	229	105	264
POPE	**O**	246	83	0	2	0	3	14	55	8	1	163	10	2	32	0	1	17	2	0	3	18	0	0	33	19	6	20
SHERIFF	**C**	154	16	0	2	0	3	3	5	3	0	138	10	1	28	0	1	4	2	0	3	18	0	0	33	19	2	17
MN0610000	**%**	63	19	0	100	0	100	21	9	38	0	85	100	50	88	0	100	24	100	0	100	100	0	0	100	100	33	85
POP. 8,746																												
Crime Rate	**R**	2812	949	0	22	0	34	160	628	91	11	1863	114	22	365	0	11	194	22	0	34	205	0	0	377	217	68	228
GLENWOOD	**O**	138	24	0	0	1	1	3	18	1	0	114	6	2	52	0	0	10	0	0	0	7	0	0	14	7	6	10
PD	**C**	106	6	0	0	1	1	0	4	0	0	100	6	0	50	0	0	2	0	0	0	7	0	0	14	7	5	9
MN0610100	**%**	77	25	0	0	100	100	0	22	0	0	88	100	0	96	0	0	20	0	0	0	100	0	0	100	100	83	90
POP. 2,581																												
Crime Rate	**R**	5346	929	0	0	38	38	116	697	38	0	4416	232	77	2014	0	0	387	0	0	0	271	0	0	542	271	232	387
RAMSEY	**O**	33777	22039	16	232	859	1604	3843	12518	2755	212	11738	3620	276	787	1	90	2223	81	8	116	488	0	61	1415	417	1084	1071
COUNTY TOTAL	**C**	9242	4173	11	45	153	648	365	2642	278	31	5069	1374	91	106	0	74	136	54	8	30	389	0	19	1264	353	426	745
	%	27	19	69	19	18	40	9	21	10	15	43	38	33	13	0	82	6	67	100	26	80	0	31	89	85	39	70
POP. 496,108																												
Crime Rate	**R**	6808	4442	3	46	173	323	774	2523	555	43	2366	729	55	158	0	18	448	16	1	23	98	0	12	285	84	218	215

0 = Number of Offenses C = Offenses Cleared
% = Percentage Cleared R = Crime Rate per 100,000
* - Agency did not report all 12 months 2007

TABLE 38

Offenses, Clearances, Percent Cleared and Crime Rate by Agency - 2007

County/City		Grand Total	Total Part 1	Murder	Rape	Rob-bery	Aggra-vated Assault	Burg-lary	Larc-eny	Motor Vehicle Theft	Arson	Total Part 2	Other Assaults	Forgery/ Counter-feiting	Fraud	Embe-zzle-ment	Stolen Property	Vand-alism	Weap-ons	Prosti-tution	Other Sex Offen.	Narc-otics	Gamb-ling	Family/ Children	D.U.I.	Liquor Laws	Disor-derly Cond.	Other Offen-ses
RAMSEY	O	3008	1302	1	11	8	39	167	909	158	9	1706	251	40	176	0	3	529	16	0	32	72	0	6	149	52	167	213
SHERIFF	C	7	0	0	0	0	0	0	0	0	0	7	0	1	0	0	0	0	0	0	0	0	0	0	0	0	1	5
MN0620000	%	0	0	0	0	0	0	0	0	0	0	0	0	3	0	0	0	0	0	0	0	0	0	0	0	0	1	2
POP. 12,059																												
Crime Rate	R	24944	10796	8	91	66	323	1384	7537	1310	74	14147	2081	331	1459	0	24	4386	132	0	265	597	0	49	1235	431	1384	1766
ARDEN HILLS *	O	0	0	0	0	0	0	0	0	0	0	0	0	0	0	0	0	0	0	0	0	0	0	0	0	0	0	0
PD	C	0	0	0	0	0	0	0	0	0	0	0	0	0	0	0	0	0	0	0	0	0	0	0	0	0	0	0
MN062010X	%	0	0	0	0	0	0	0	0	0	0	0	0	0	0	0	0	0	0	0	0	0	0	0	0	0	0	0
POP. 9,845																												
Crime Rate	R	0	0	0	0	0	0	0	0	0	0	0	0	0	0	0	0	0	0	0	0	0	0	0	0	0	0	0
FALCON HEIGHTS	O	355	192	0	0	0	1	24	163	3	1	163	5	4	6	0	1	21	2	0	1	11	0	0	78	8	3	23
PD	C	179	42	0	0	0	1	6	34	0	1	137	3	0	1	0	1	6	2	0	1	11	0	0	78	8	3	23
MN062020X	%	50	22	0	0	0	100	25	21	0	100	84	60	0	17	0	100	29	100	0	100	100	0	0	100	100	100	100
POP. 5,506																												
Crime Rate	R	6447	3487	0	0	0	18	435	2960	54	18	2960	90	72	108	0	18	381	36	0	18	199	0	0	1416	145	54	417
LAUDERDALE	O	178	66	0	0	1	2	14	38	10	1	112	8	0	0	0	1	10	2	0	3	6	0	0	62	3	2	15
PD	C	112	10	0	0	0	2	1	4	2	1	102	8	0	0	0	1	1	2	0	3	6	0	0	62	3	1	15
MN062030X	%	63	15	0	0	0	100	7	11	20	100	91	100	0	0	0	100	10	100	0	100	100	0	0	100	100	50	100
POP. 2,230																												
Crime Rate	R	7982	2959	0	0	44	89	627	1704	448	44	5022	358	0	0	0	44	448	89	0	134	269	0	0	2780	134	89	672
MAPLEWOOD	O	4701	2588	1	12	31	70	326	1952	185	11	2113	215	98	212	1	34	482	18	1	34	94	0	15	284	69	252	304
PD	C	2079	941	1	4	7	37	21	856	13	2	1138	142	33	32	0	32	41	16	1	12	89	0	1	284	62	151	242
MN0620400	%	44	36	100	33	23	53	6	44	7	18	54	66	34	15	0	94	9	89	100	35	95	0	7	100	90	60	80
POP. 35,319																												
Crime Rate	R	13310	7327	2	33	87	198	923	5526	523	31	5982	608	277	600	2	96	1364	50	2	96	266	0	42	804	195	713	860
MOUNDS VIEW	O	1227	451	0	9	5	18	70	310	37	2	776	105	14	56	0	9	177	6	0	6	34	0	18	82	45	118	106
PD	C	452	43	0	4	1	12	3	20	3	0	409	79	3	8	0	5	13	3	0	1	33	0	9	82	45	31	97
MN0620500	%	37	10	0	44	20	67	4	6	8	0	53	75	21	14	0	56	7	50	0	17	97	0	50	100	100	26	92
POP. 12,187																												
Crime Rate	R	10068	3700	0	73	41	147	574	2543	303	16	6367	861	114	459	0	73	1452	49	0	49	278	0	147	672	369	968	869
NEW BRIGHTON	O	1374	672	0	3	10	21	72	506	53	7	702	74	6	25	0	5	205	3	0	6	60	0	1	102	67	40	108
PD	C	537	69	0	3	4	12	3	44	3	0	468	67	1	9	0	4	7	3	0	3	60	0	0	102	67	40	105
MN0620600	%	39	10	0	100	40	57	4	9	6	0	67	91	17	36	0	80	3	100	0	50	100	0	0	100	100	100	97
POP. 20,877																												
Crime Rate	R	6581	3218	0	14	47	100	344	2423	253	33	3362	354	28	119	0	23	981	14	0	28	287	0	4	488	320	191	517
NORTH ST. PAUL	O	1013	478	0	1	4	12	52	375	31	3	535	74	12	21	0	2	179	5	0	7	22	0	1	78	32	59	43
PD	C	386	71	0	0	1	7	3	54	6	0	315	54	6	5	0	2	12	4	0	2	22	0	1	78	32	54	43
MN0620700	%	38	15	0	0	25	58	6	14	19	0	59	73	50	24	0	100	7	80	0	29	100	0	100	100	100	92	100
POP. 11,431																												
Crime Rate	R	8861	4181	0	8	34	104	454	3280	271	26	4680	647	104	183	0	17	1565	43	0	61	192	0	8	682	279	516	376
ROSEVILLE	O	2979	1629	0	11	14	26	217	1231	126	4	1350	108	81	183	0	30	307	10	7	14	115	0	14	225	50	78	128
PD	C	1350	584	0	4	5	18	31	497	28	1	766	73	39	41	0	24	30	9	7	2	105	0	5	224	49	45	113
MN0620800	%	45	36	0	36	36	69	14	40	22	25	57	68	48	22	0	80	10	90	100	14	91	0	36	100	98	58	88
POP. 32,293																												
Crime Rate	R	9224	5044	0	34	43	80	671	3811	390	12	4180	334	250	566	0	92	950	30	21	43	356	0	43	696	154	241	396
ST. PAUL	O	16195	13609	14	173	777	1363	2696	6346	2076	164	2586	2586	0	0	0	0	0	0	0	0	0	0	0	0	0	0	0
PD	C	3063	2266	10	28	132	520	287	1046	217	26	797	797	0	0	0	0	0	0	0	0	0	0	0	0	0	0	0
MN0620900	%	19	17	71	16	17	38	11	16	10	16	31	31	0	0	0	0	0	0	0	0	0	0	0	0	0	0	0
POP. 276,989																												
Crime Rate	R	5847	4913	5	62	280	492	973	2291	749	59	933	933	0	0	0	0	0	0	0	0	0	0	0	0	0	0	0

0 = Number of Offenses C = Offenses Cleared
% = Percentage Cleared R = Crime Rate per 100,000
* - Agency did not report all 12 months 2007

TABLE 38

Offenses, Clearances, Percent Cleared and Crime Rate by Agency - 2007

County/City		Grand Total	Total Part 1	Murder	Rape	Rob-bery	Aggra-vated Assault	Burg-lary	Larc-eny	Motor Vehicle Theft	Arson	Total Part 2	Other Assaults	Forgery/ Counter-feiting	Fraud	Embe-zzle-ment	Stolen Property	Vand-alism	Weap-ons	Prosti-tution	Other Sex Offen.	Narc-otics	Gamb-ling	Family/ Children	D.U.I.	Liquor Laws	Disor-derly Cond.	Other Offen-ses
WHITE BEAR LAKE	O	2741	1051	0	12	9	51	205	688	76	10	1690	194	21	108	0	5	313	19	0	13	70	0	6	355	91	365	130
PD	C	1077	147	0	2	3	39	10	87	6	0	930	151	8	10	0	5	26	15	0	6	63	0	3	354	87	100	102
MN0621000	%	39	14	0	17	33	76	5	13	8	0	55	78	38	9	0	100	8	79	0	46	90	0	50	100	96	27	78
POP. 23,892																												
Crime Rate	R	11472	4398	0	50	37	213	858	2879	318	41	7073	811	87	452	0	20	1310	79	0	54	292	0	25	1485	380	1527	544
LITTLE CANADA *	O	4	1	0	0	0	1	0	0	0	0	3	0	0	0	0	0	0	0	0	0	2	0	0	0	0	0	1
PD	C	0	0	0	0	0	0	0	0	0	0	0	0	0	0	0	0	0	0	0	0	0	0	0	0	0	0	0
MN062110X	%	0	0	0	0	0	0	0	0	0	0	0	0	0	0	0	0	0	0	0	0	0	0	0	0	0	0	0
POP. 9,607																												
Crime Rate	R	41	10	0	0	0	10	0	0	0	0	31	0	0	0	0	0	0	0	0	0	20	0	0	0	0	0	10
SHOREVIEW *	O	0	0	0	0	0	0	0	0	0	0	0	0	0	0	0	0	0	0	0	0	0	0	0	0	0	0	0
PD	C	0	0	0	0	0	0	0	0	0	0	0	0	0	0	0	0	0	0	0	0	0	0	0	0	0	0	0
MN062120X	%	0	0	0	0	0	0	0	0	0	0	0	0	0	0	0	0	0	0	0	0	0	0	0	0	0	0	0
POP. 27,034																												
Crime Rate	R	0	0	0	0	0	0	0	0	0	0	0	0	0	0	0	0	0	0	0	0	0	0	0	0	0	0	0
VADNAIS HEIGHTS *	O	2	0	0	0	0	0	0	0	0	0	2	0	0	0	0	0	0	0	0	0	2	0	0	0	0	0	0
PD	C	0	0	0	0	0	0	0	0	0	0	0	0	0	0	0	0	0	0	0	0	0	0	0	0	0	0	0
MN062130X	%	0	0	0	0	0	0	0	0	0	0	0	0	0	0	0	0	0	0	0	0	0	0	0	0	0	0	0
POP. 12,670																												
Crime Rate	R	15	0	0	0	0	0	0	0	0	0	15	0	0	0	0	0	0	0	0	0	15	0	0	0	0	0	0
NORTH OAKS *	O	0	0	0	0	0	0	0	0	0	0	0	0	0	0	0	0	0	0	0	0	0	0	0	0	0	0	0
PD	C	0	0	0	0	0	0	0	0	0	0	0	0	0	0	0	0	0	0	0	0	0	0	0	0	0	0	0
MN062150X	%	0	0	0	0	0	0	0	0	0	0	0	0	0	0	0	0	0	0	0	0	0	0	0	0	0	0	0
POP. 4,169																												
Crime Rate	R	0	0	0	0	0	0	0	0	0	0	0	0	0	0	0	0	0	0	0	0	0	0	0	0	0	0	0
RED LAKE	O	187	13	0	0	0	1	1	10	1	0	174	10	0	57	0	0	2	0	0	0	6	0	0	53	21	17	8
SHERIFF	C	170	2	0	0	0	1	1	0	0	0	168	10	0	54	0	0	0	0	0	0	6	0	0	52	21	17	8
MN0630000	%	91	15	0	0	0	100	100	0	0	0	97	100	0	95	0	0	0	0	0	0	100	0	0	98	100	100	100
POP. 4,346																												
Crime Rate	R	4302	299	0	0	0	23	23	230	23	0	4003	230	0	1311	0	0	46	0	0	0	138	0	0	1219	483	391	184
REDWOOD	O	1257	359	0	8	0	28	54	237	30	2	898	114	18	50	0	5	227	12	0	10	22	0	4	94	37	140	165
COUNTY TOTAL	C	660	94	0	3	0	24	12	45	9	1	566	97	5	19	0	2	26	8	0	7	20	0	2	94	36	109	141
	%	53	26	0	38	0	86	22	19	30	50	63	85	28	38	0	40	11	67	0	70	91	0	50	100	97	78	85
POP. 16,129																												
Crime Rate	R	7793	2225	0	49	0	173	334	1469	186	12	5567	706	111	310	0	31	1407	74	0	62	136	0	24	582	229	868	1023
REDWOOD	O	447	112	0	2	0	7	19	65	18	1	335	48	4	24	0	0	104	1	0	5	8	0	4	67	13	20	37
SHERIFF	C	215	23	0	0	0	4	7	6	6	0	192	37	1	11	0	0	9	1	0	3	7	0	2	67	12	16	26
MN0640000	%	48	21	0	0	0	57	37	9	33	0	57	77	25	46	0	0	9	100	0	60	88	0	50	100	92	80	70
POP. 10,822																												
Crime Rate	R	4130	1034	0	18	0	64	175	600	166	9	3095	443	36	221	0	0	961	9	0	46	73	0	36	619	120	184	341
REDWOOD FALLS	O	810	247	0	6	0	21	35	172	12	1	563	66	14	26	0	5	123	11	0	5	14	0	0	27	24	120	128
PD	C	445	71	0	3	0	20	5	39	3	1	374	60	4	8	0	2	17	7	0	4	13	0	0	27	24	93	115
MN0640200	%	55	29	0	50	0	95	14	23	25	100	66	91	29	31	0	40	14	64	0	80	93	0	0	100	100	78	90
POP. 5,307																												
Crime Rate	R	15262	4654	0	113	0	395	659	3241	226	18	10608	1243	263	489	0	94	2317	207	0	94	263	0	0	508	452	2261	2411
RENVILLE	O	868	303	0	5	0	23	68	185	22	0	565	124	9	32	0	3	179	1	0	9	8	0	0	95	14	51	40
COUNTY TOTAL	C	455	98	0	4	0	21	14	51	8	0	357	104	4	10	0	3	31	1	0	7	8	0	0	93	14	42	40
	%	52	32	0	80	0	91	21	28	36	0	63	84	44	31	0	100	17	100	0	78	100	0	0	98	100	82	100
POP. 16,876																												
Crime Rate	R	5143	1795	0	29	0	136	402	1096	130	0	3347	734	53	189	0	17	1060	5	0	53	47	0	0	562	82	302	237

0 = Number of Offenses C = Offenses Cleared
% = Percentage Cleared R = Crime Rate per 100,000
* - Agency did not report all 12 months 2007

TABLE 38

Offenses, Clearances, Percent Cleared and Crime Rate by Agency - 2007

County/City		Grand Total	Total Part 1	Murder	Rape	Rob-bery	Aggra-vated Assault	Burg-lary	Larc-eny	Motor Vehicle Theft	Arson	Total Part 2	Other Assaults	Forgery/ Counter-feiting	Fraud	Embe-zzle-ment	Stolen Property	Vand-alism	Weap-ons	Prosti-tution	Other Sex Offen.	Narc-otics	Gamb-ling	Family/ Children	D.U.I.	Liquor Laws	Disor-derly Cond.	Other Offen-ses
RENVILLE	O	513	178	0	3	0	12	49	100	14	0	335	53	4	25	0	3	76	1	0	6	8	0	0	91	14	18	36
SHERIFF	C	256	34	0	2	0	11	9	8	4	0	222	42	2	6	0	3	6	1	0	4	8	0	0	89	14	11	36
MN0650000	%	50	19	0	67	0	92	18	8	29	0	66	79	50	24	0	100	8	100	0	67	100	0	0	98	100	61	100
POP. 14,355																												
Crime Rate	R	3573	1239	0	20	0	83	341	696	97	0	2333	369	27	174	0	20	529	6	0	41	55	0	0	633	97	125	250
OLIVIA	O	355	125	0	2	0	11	19	85	8	0	230	71	5	7	0	0	103	0	0	3	0	0	0	4	0	33	4
PD	C	199	64	0	2	0	10	5	43	4	0	135	62	2	4	0	0	25	0	0	3	0	0	0	4	0	31	4
MN0650300	%	56	51	0	100	0	91	26	51	50	0	59	87	40	57	0	0	24	0	0	100	0	0	0	100	0	94	100
POP. 2,521																												
Crime Rate	R	14081	4958	0	79	0	436	753	3371	317	0	9123	2816	198	277	0	0	4085	0	0	119	0	0	0	158	0	1309	158
RICE	O	5557	1799	0	11	11	66	402	1219	75	15	3758	421	61	170	0	22	807	40	0	71	135	0	95	313	230	765	628
COUNTY TOTAL	C	2433	336	0	9	3	38	23	242	20	1	2097	241	13	36	0	15	73	38	0	27	107	0	7	313	229	485	513
	%	44	19	0	82	27	58	6	20	27	7	56	57	21	21	0	68	9	95	0	38	79	0	7	100	100	63	82
POP. 62,010																												
Crime Rate	R	8961	2901	0	17	17	106	648	1965	120	24	6060	678	98	274	0	35	1301	64	0	114	217	0	153	504	370	1233	1012
RICE	O	1042	301	0	1	0	10	127	140	21	2	741	73	8	39	0	4	96	5	0	19	47	0	39	85	25	128	173
SHERIFF	C	425	28	0	1	0	8	5	11	3	0	397	39	1	8	0	4	8	4	0	5	31	0	2	85	25	59	126
MN0660000	%	41	9	0	100	0	80	4	8	14	0	54	53	13	21	0	100	8	80	0	26	66	0	5	100	100	46	73
POP. 21,020																												
Crime Rate	R	4957	1431	0	4	0	47	604	666	99	9	3525	347	38	185	0	19	456	23	0	90	223	0	185	404	118	608	823
FARIBAULT PD	O	2974	933	0	10	8	51	154	659	38	13	2041	236	41	100	0	11	412	13	0	38	57	0	52	159	83	475	364
PD	C	1345	224	0	8	3	26	8	168	10	1	1121	131	9	24	0	8	35	13	0	15	49	0	4	159	82	276	316
MN0660100	%	45	24	0	80	38	51	5	25	26	8	55	56	22	24	0	73	8	100	0	39	86	0	8	100	99	58	87
POP. 22,194																												
Crime Rate	R	13400	4203	0	45	36	229	693	2969	171	58	9196	1063	184	450	0	49	1856	58	0	171	256	0	234	716	373	2140	1640
NORTHFIELD	O	1541	565	0	0	3	5	121	420	16	0	976	112	12	31	0	7	299	22	0	14	31	0	4	69	122	162	91
PD	C	663	84	0	0	0	4	10	63	7	0	579	71	3	4	0	3	30	21	0	7	27	0	1	69	122	150	71
MN0660200	%	43	15	0	0	0	80	8	15	44	0	59	63	25	13	0	43	10	95	0	50	87	0	25	100	100	93	78
POP. 18,796																												
Crime Rate	R	8198	3005	0	0	15	26	643	2234	85	0	5192	595	63	164	0	37	1590	117	0	74	164	0	21	367	649	861	484
ROCK	O	317	141	0	3	0	34	33	61	9	1	176	1	4	33	0	0	71	0	0	0	4	0	0	39	15	4	5
SHERIFF	C	260	102	0	3	0	34	18	38	9	0	158	1	2	30	0	0	58	0	0	0	4	0	0	39	15	4	5
MN0670000	%	82	72	0	100	0	100	55	62	100	0	90	100	50	91	0	0	82	0	0	0	100	0	0	100	100	100	100
POP. 9,584																												
Crime Rate	R	3307	1471	0	31	0	354	344	636	93	10	1836	10	41	344	0	0	740	0	0	0	41	0	0	406	156	41	52
ROSEAU	O	951	269	0	0	0	1	53	208	7	0	682	87	6	21	0	0	151	2	0	20	38	0	7	96	130	21	103
COUNTY TOTAL	C	630	35	0	0	0	1	4	24	6	0	595	77	3	21	0	0	84	2	0	18	38	0	7	96	130	20	99
	%	66	13	0	0	0	100	8	12	86	0	87	89	50	100	0	0	56	100	0	90	100	0	100	100	100	95	96
POP. 16,605																												
Crime Rate	R	5727	1619	0	0	0	6	319	1252	42	0	4107	523	36	126	0	0	909	12	0	120	228	0	42	578	782	126	620
ROSEAU	O	500	131	0	0	0	0	39	89	3	0	369	39	2	11	0	0	101	1	0	11	22	0	4	54	62	7	55
SHERIFF	C	323	13	0	0	0	0	3	7	3	0	310	32	1	11	0	0	53	1	0	11	22	0	4	54	62	6	53
MN0680000	%	65	10	0	0	0	0	8	8	100	0	84	82	50	100	0	0	52	100	0	100	100	0	100	100	100	86	96
POP. 12,062																												
Crime Rate	R	4145	1086	0	0	0	0	323	737	24	0	3059	323	16	91	0	0	837	8	0	91	182	0	33	447	514	58	455
ROSEAU	O	205	71	0	0	0	1	9	58	3	0	134	16	2	3	0	0	28	1	0	5	13	0	0	18	30	2	16
PD	C	133	13	0	0	0	1	1	9	2	0	120	15	1	3	0	0	17	1	0	5	13	0	0	18	30	2	15
MN0680100	%	65	18	0	0	0	100	11	16	67	0	90	94	50	100	0	0	61	100	0	100	100	0	0	100	100	100	94
POP. 2,833																												
Crime Rate	R	7236	2506	0	0	0	35	317	2047	105	0	4729	564	70	105	0	0	988	35	0	176	458	0	0	635	1058	70	564

0 = Number of Offenses C = Offenses Cleared
% = Percentage Cleared R = Crime Rate per 100,000
* - Agency did not report all 12 months 2007

TABLE 38

Offenses, Clearances, Percent Cleared and Crime Rate by Agency - 2007

County/City		Grand Total	Total Part 1	Murder	Rape	Rob-bery	Aggra-vated Assault	Burg-lary	Larc-eny	Motor Vehicle Theft	Arson	Total Part 2	Other Assaults	Forgery/ Counter-feiting	Fraud	Embe-zzle-ment	Stolen Property	Vand-alism	Weap-ons	Prosti-tution	Other Sex Offen.	Narc-otics	Gamb-ling	Family/ Children	D.U.I.	Liquor Laws	Disor-derly Cond.	Other Offen-ses
WARROAD	O	246	67	0	0	0	0	5	61	1	0	179	32	2	7	0	0	22	0	0	4	3	0	3	24	38	12	32
PD	C	174	9	0	0	0	0	0	8	1	0	165	30	1	7	0	0	14	0	0	2	3	0	3	24	38	12	31
MN0680200	%	71	13	0	0	0	0	0	13	100	0	92	94	50	100	0	0	64	0	0	50	100	0	100	100	100	100	97
POP. 1,710																												
Crime Rate	R	14385	3918	0	0	0	0	292	3567	58	0	10467	1871	116	409	0	0	1286	0	0	233	175	0	175	1403	2222	701	1871
ST. LOUIS	O	18655	7492	4	106	127	365	1333	5164	377	16	11163	1400	260	525	0	39	2840	84	6	217	821	0	258	1137	1125	1078	1373
COUNTY TOTAL	C	8043	1740	4	40	27	229	166	1198	73	3	6303	912	59	82	0	23	350	49	3	48	721	0	36	1110	1111	722	1077
	%	43	23	100	38	21	63	12	23	19	19	56	65	23	16	0	59	12	58	50	22	88	0	14	98	99	67	78
POP. 198,497																												
Crime Rate	R	9398	3774	2	53	63	183	671	2601	189	8	5623	705	130	264	0	19	1430	42	3	109	413	0	129	572	566	543	691
ST. LOUIS	O	3056	879	1	44	2	38	304	421	67	2	2177	246	23	121	0	6	414	18	0	45	223	0	64	349	90	265	313
SHERIFF	C	1425	160	1	20	0	26	38	65	10	0	1265	148	8	12	0	4	105	8	0	14	204	0	13	341	89	132	187
MN0690000	%	47	18	100	45	0	68	13	15	15	0	58	60	35	10	0	67	25	44	0	31	91	0	20	98	99	50	60
POP. 52,291																												
Crime Rate	R	5844	1680	1	84	3	72	581	805	128	3	4163	470	43	231	0	11	791	34	0	86	426	0	122	667	172	506	598
AURORA*	O	0	0	0	0	0	0	0	0	0	0	0	0	0	0	0	0	0	0	0	0	0	0	0	0	0	0	0
PD	C	0	0	0	0	0	0	0	0	0	0	0	0	0	0	0	0	0	0	0	0	0	0	0	0	0	0	0
MN069010X	%	0	0	0	0	0	0	0	0	0	0	0	0	0	0	0	0	0	0	0	0	0	0	0	0	0	0	0
POP. 1,763																												
Crime Rate	R	0	0	0	0	0	0	0	0	0	0	0	0	0	0	0	0	0	0	0	0	0	0	0	0	0	0	0
BABBITT *	O	25	8	0	0	0	0	1	5	2	0	17	3	0	0	0	0	4	0	0	0	1	0	0	3	4	1	1
PD	C	0	0	0	0	0	0	0	0	0	0	0	0	0	0	0	0	0	0	0	0	0	0	0	0	0	0	0
MN0690200	%	0	0	0	0	0	0	0	0	0	0	0	0	0	0	0	0	0	0	0	0	0	0	0	0	0	0	0
POP. 1,627																												
Crime Rate	R	1536	491	0	0	0	0	61	307	122	0	1044	184	0	0	0	0	245	0	0	0	61	0	0	184	245	61	61
BIWABIK *	O	19	5	0	0	0	1	0	4	0	0	14	2	0	0	0	0	0	0	0	0	0	0	0	7	0	3	2
PD	C	18	5	0	0	0	1	0	4	0	0	13	1	0	0	0	0	0	0	0	0	0	0	0	7	0	3	2
MN0690300	%	95	100	0	0	0	100	0	100	0	0	93	50	0	0	0	0	0	0	0	0	0	0	0	100	0	100	100
POP. 951																												
Crime Rate	R	1997	525	0	0	0	105	0	420	0	0	1472	210	0	0	0	0	0	0	0	0	0	0	0	736	0	315	210
CHISHOLM	O	366	171	0	4	1	7	32	119	8	0	195	27	4	12	0	1	71	0	1	4	6	0	6	12	7	30	14
PD	C	69	8	0	0	0	4	1	2	1	0	61	18	0	0	0	0	3	0	0	0	6	0	0	12	4	12	6
MN0690500	%	19	5	0	0	0	57	3	2	13	0	31	67	0	0	0	0	4	0	0	0	100	0	0	100	57	40	43
POP. 4,732																												
Crime Rate	R	7734	3613	0	84	21	147	676	2514	169	0	4120	570	84	253	0	21	1500	0	21	84	126	0	126	253	147	633	295
DULUTH	O	10277	4699	1	37	111	248	707	3358	227	10	5578	732	171	244	0	19	1807	41	3	126	382	0	95	343	637	353	625
PD	C	3840	1029	1	10	20	141	75	742	38	2	2811	454	29	30	0	10	124	24	3	7	318	0	1	333	637	307	534
MN0690600	%	37	22	100	27	18	57	11	22	17	20	50	62	17	12	0	53	7	59	100	6	83	0	1	97	100	87	85
POP. 85,463																												
Crime Rate	R	12025	5498	1	43	129	290	827	3929	265	11	6526	856	200	285	0	22	2114	47	3	147	446	0	111	401	745	413	731
ELY	O	338	101	0	0	2	0	11	83	5	0	237	20	4	12	0	0	43	3	0	0	22	0	0	26	41	41	25
PD	C	154	18	0	0	0	0	1	15	2	0	136	6	0	0	0	0	2	2	0	0	20	0	0	25	41	22	18
MN0690700	%	46	18	0	0	0	0	9	18	40	0	57	30	0	0	0	0	5	67	0	0	91	0	0	96	100	54	72
POP. 3,657																												
Crime Rate	R	9242	2761	0	0	54	0	300	2269	136	0	6480	546	109	328	0	0	1175	82	0	0	601	0	0	710	1121	1121	683
EVELETH	O	488	170	1	5	2	14	34	101	11	2	318	52	3	25	0	0	62	9	0	11	42	0	8	23	16	21	46
PD	C	246	57	1	1	1	10	7	30	6	1	189	35	1	3	0	0	9	4	0	5	38	0	6	23	16	14	35
MN0690800	%	50	34	100	20	50	71	21	30	55	50	59	67	33	12	0	0	15	44	0	45	90	0	75	100	100	67	76
POP. 3,685																												
Crime Rate	R	13242	4613	27	135	54	379	922	2740	298	54	8629	1411	81	678	0	0	1682	244	0	298	1139	0	217	624	434	569	1248

0 = Number of Offenses C = Offenses Cleared
% = Percentage Cleared R = Crime Rate per 100,000
* - Agency did not report all 12 months 2007

TABLE 38

Offenses, Clearances, Percent Cleared and Crime Rate by Agency - 2007

County/City		Grand Total	Total Part 1	Murder	Rape	Rob-bery	Aggra-vated Assault	Burg-lary	Larc-eny	Motor Vehicle Theft	Arson	Total Part 2	Other Assaults	Forgery/ Counter-feiting	Fraud	Embe-zzle-ment	Stolen Property	Vand-alism	Weap-ons	Prosti-tution	Other Sex Offen.	Narc-otics	Gamb-ling	Family/ Children	D.U.I.	Liquor Laws	Disor-derly Cond.	Other Offen-ses
GILBERT	O	124	34	0	0	0	0	3	27	3	1	90	6	1	10	0	0	7	0	1	0	9	0	6	19	6	12	13
PD	C	63	7	0	0	0	0	1	5	1	0	56	2	0	9	0	0	0	0	0	0	8	0	1	18	4	6	8
MN0690900	%	51	21	0	0	0	0	33	19	33	0	62	33	0	90	0	0	0	0	0	0	89	0	17	95	67	50	62
POP. 1,784																												
Crime Rate	R	6950	1905	0	0	0	0	168	1513	168	56	5044	336	56	560	0	0	392	0	56	0	504	0	336	1065	336	672	728
HIBBING	O	579	159	1	4	2	17	43	89	3	0	420	81	7	7	0	0	34	5	0	11	47	0	1	90	26	40	71
PD	C	448	55	1	3	1	16	6	26	2	0	393	79	7	6	0	0	10	5	0	11	47	0	1	90	26	40	71
MN0691000	%	77	35	100	75	50	94	14	29	67	0	94	98	100	86	0	0	29	100	0	100	100	0	100	100	100	100	100
POP. 16,619																												
Crime Rate	R	3483	956	6	24	12	102	258	535	18	0	2527	487	42	42	0	0	204	30	0	66	282	0	6	541	156	240	427
HOYT LAKES *	O	0	0	0	0	0	0	0	0	0	0	0	0	0	0	0	0	0	0	0	0	0	0	0	0	0	0	0
PD	C	0	0	0	0	0	0	0	0	0	0	0	0	0	0	0	0	0	0	0	0	0	0	0	0	0	0	0
MN0691100	%	0	0	0	0	0	0	0	0	0	0	0	0	0	0	0	0	0	0	0	0	0	0	0	0	0	0	0
POP. 2,012																												
Crime Rate	R	0	0	0	0	0	0	0	0	0	0	0	0	0	0	0	0	0	0	0	0	0	0	0	0	0	0	0
MOUNTAIN IRON*	O	0	0	0	0	0	0	0	0	0	0	0	0	0	0	0	0	0	0	0	0	0	0	0	0	0	0	0
PD	C	0	0	0	0	0	0	0	0	0	0	0	0	0	0	0	0	0	0	0	0	0	0	0	0	0	0	0
MN069120X	%	0	0	0	0	0	0	0	0	0	0	0	0	0	0	0	0	0	0	0	0	0	0	0	0	0	0	0
POP. 2,965																												
Crime Rate	R	0	0	0	0	0	0	0	0	0	0	0	0	0	0	0	0	0	0	0	0	0	0	0	0	0	0	0
PROCTOR	O	365	134	0	1	0	4	7	116	5	1	231	26	2	6	0	0	70	0	0	1	5	0	0	46	14	26	35
PD	C	173	28	0	0	0	2	2	23	1	0	145	17	1	2	0	0	8	0	0	1	5	0	0	45	14	18	34
MN0691300	%	47	21	0	0	0	50	29	20	20	0	63	65	50	33	0	0	11	0	0	100	100	0	0	98	100	69	97
POP. 2,798																												
Crime Rate	R	13045	4789	0	35	0	142	250	4145	178	35	8255	929	71	214	0	0	2501	0	0	35	178	0	0	1644	500	929	1250
VIRGINIA	O	1711	701	0	8	4	27	126	508	28	0	1010	133	19	40	0	7	207	3	0	12	32	0	66	81	81	176	153
PD	C	1030	299	0	4	2	24	31	228	10	0	731	113	7	19	0	5	84	3	0	5	32	0	12	78	80	154	139
MN0691400	%	60	43	0	50	50	89	25	45	36	0	72	85	37	48	0	71	41	100	0	42	100	0	18	96	99	88	91
POP. 8,724																												
Crime Rate	R	19612	8035	0	91	45	309	1444	5823	320	0	11577	1524	217	458	0	80	2372	34	0	137	366	0	756	928	928	2017	1753
FLOODWOOD	O	49	8	0	0	0	2	0	6	0	0	41	12	0	1	0	0	2	0	0	0	9	0	2	4	3	4	4
PD	C	31	3	0	0	0	1	0	2	0	0	28	5	0	0	0	0	0	0	0	0	9	0	2	4	2	2	4
MN0691500	%	63	38	0	0	0	50	0	33	0	0	68	42	0	0	0	0	0	0	0	0	100	0	100	100	67	50	100
POP. 506																												
Crime Rate	R	9683	1581	0	0	0	395	0	1185	0	0	8102	2371	0	197	0	0	395	0	0	0	1778	0	395	790	592	790	790
HERMANTOWN	O	847	334	0	3	2	5	53	254	17	0	513	49	26	46	0	4	85	4	1	5	21	0	10	94	17	93	58
PD	C	272	67	0	2	2	4	3	54	2	0	205	27	6	1	0	2	3	2	0	4	13	0	0	94	15	8	30
MN0691700	%	32	20	0	67	100	80	6	21	12	0	40	55	23	2	0	50	4	50	0	80	62	0	0	100	88	9	52
POP. 8,920																												
Crime Rate	R	9495	3744	0	33	22	56	594	2847	190	0	5751	549	291	515	0	44	952	44	11	56	235	0	112	1053	190	1042	650
UNIV. OF MINN.-DULUTH	O	411	89	0	0	1	2	12	73	1	0	322	11	0	1	0	2	34	1	0	2	22	0	0	40	183	13	13
PD	C	274	4	0	0	1	0	1	2	0	0	270	7	0	0	0	2	2	1	0	1	21	0	0	40	183	4	9
MN0691800	%	67	4	0	0	100	0	8	3	0	0	84	64	0	0	0	100	6	100	0	50	95	0	0	100	100	31	69
POP. 0																												
Crime Rate	R	0	0	0	0	0	0	0	0	0	0	0	0	0	0	0	0	0	0	0	0	0	0	0	0	0	0	0
SCOTT	O	11984	3095	1	42	21	109	474	2283	151	14	8889	670	186	398	0	33	1178	67	4	76	440	4	108	985	339	590	3811
COUNTY TOTAL	C	7361	679	1	16	7	83	47	488	35	2	6682	524	59	100	0	23	115	51	2	34	418	0	71	980	334	414	3557
	%	61	22	100	38	33	76	10	21	23	14	75	78	32	25	0	70	10	76	50	45	95	0	66	99	99	70	93
POP. 122,636																												
Crime Rate	R	9772	2523	0	34	17	88	386	1861	123	11	7248	546	151	324	0	26	960	54	3	61	358	3	88	803	276	481	3107

0 = Number of Offenses C = Offenses Cleared
% = Percentage Cleared R = Crime Rate per 100,000
* - Agency did not report all 12 months 2007

TABLE 38

Offenses, Clearances, Percent Cleared and Crime Rate by Agency - 2007

County/City		Grand Total	Total Part 1	Murder	Rape	Rob-bery	Aggra-vated Assault	Burg-lary	Larc-eny	Motor Vehicle Theft	Arson	Total Part 2	Other Assaults	Forgery/ Counter-feiting	Fraud	Embe-zzle-ment	Stolen Property	Vand-alism	Weap-ons	Prosti-tution	Other Sex Offen.	Narc-otics	Gamb-ling	Family/ Children	D.U.I.	Liquor Laws	Disor-derly Cond.	Other Offen-ses
SCOTT	O	3339	203	0	5	2	12	46	118	20	0	3136	68	5	58	0	1	58	1	0	7	34	0	4	188	22	17	2673
SHERIFF	C	2963	19	0	0	1	9	3	4	2	0	2944	39	0	30	0	0	2	1	0	1	30	0	0	184	22	10	2625
MN0700000	%	89	9	0	0	50	75	7	3	10	0	94	57	0	52	0	0	3	100	0	14	88	0	0	98	100	59	98
POP. 25,907																												
Crime Rate	R	12888	783	0	19	7	46	177	455	77	0	12104	262	19	223	0	3	223	3	0	27	131	0	15	725	84	65	10317
BELLE PLAINE	O	635	124	0	2	0	8	13	97	4	0	511	53	3	11	0	0	108	19	0	6	24	0	1	76	30	101	79
PD	C	421	47	0	2	0	7	2	34	2	0	374	51	1	3	0	0	18	15	0	6	24	0	1	76	30	81	68
MN0700100	%	66	38	0	100	0	88	15	35	50	0	73	96	33	27	0	0	17	79	0	100	100	0	100	100	100	80	86
POP. 4,576																												
Crime Rate	R	13876	2709	0	43	0	174	284	2119	87	0	11166	1158	65	240	0	0	2360	415	0	131	524	0	21	1660	655	2207	1726
JORDAN	O	361	93	0	3	0	0	3	85	2	0	268	13	3	22	0	0	18	1	0	1	14	0	0	18	8	22	148
PD	C	285	62	0	3	0	0	1	57	1	0	223	11	1	14	0	0	2	1	0	1	14	0	0	18	8	18	135
MN0700200	%	79	67	0	100	0	0	33	67	50	0	83	85	33	64	0	0	11	100	0	100	100	0	0	100	100	82	91
POP. 5,154																												
Crime Rate	R	7004	1804	0	58	0	0	58	1649	38	0	5199	252	58	426	0	0	349	19	0	19	271	0	0	349	155	426	2871
NEW PRAGUE	O	720	223	0	6	0	4	16	194	2	1	497	42	6	12	0	2	158	0	0	3	27	0	1	61	35	77	73
PD	C	308	41	0	1	0	4	1	33	1	1	267	25	1	0	0	2	11	0	0	0	27	0	1	61	35	48	56
MN0700300	%	43	18	0	17	0	100	6	17	50	100	54	60	17	0	0	100	7	0	0	0	100	0	100	100	100	62	77
POP. 6,482																												
Crime Rate	R	11107	3440	0	92	0	61	246	2992	30	15	7667	647	92	185	0	30	2437	0	0	46	416	0	15	941	539	1187	1126
SHAKOPEE	O	2772	962	0	17	6	41	151	698	47	2	1810	192	62	102	0	11	362	16	1	23	163	2	16	322	135	100	303
PD	C	1479	217	0	9	3	32	17	147	9	0	1262	168	8	17	0	9	40	11	0	11	161	0	7	322	135	93	280
MN0700400	%	53	23	0	53	50	78	11	21	19	0	70	88	13	17	0	82	11	69	0	48	99	0	44	100	100	93	92
POP. 31,442																												
Crime Rate	R	8816	3059	0	54	19	130	480	2219	149	6	5756	610	197	324	0	34	1151	50	3	73	518	6	50	1024	429	318	963
SAVAGE	O	2425	929	1	5	11	22	166	673	43	8	1496	189	56	116	0	8	281	23	0	26	95	2	59	113	40	145	343
PD	C	1073	182	1	0	2	15	16	132	15	1	891	150	21	28	0	6	29	20	0	13	90	0	45	113	36	90	250
MN0700600	%	44	20	100	0	18	68	10	20	35	13	60	79	38	24	0	75	10	87	0	50	95	0	76	100	90	62	73
POP. 26,759																												
Crime Rate	R	9062	3471	3	18	41	82	620	2515	160	29	5590	706	209	433	0	29	1050	85	0	97	355	7	220	422	149	541	1281
PRIOR LAKE	O	1732	561	0	4	2	22	79	418	33	3	1171	113	51	77	0	11	193	7	3	10	83	0	27	207	69	128	192
PD	C	832	111	0	1	1	16	7	81	5	0	721	80	27	8	0	6	13	3	2	2	72	0	17	206	68	74	143
MN0700900	%	48	20	0	25	50	73	9	19	15	0	62	71	53	10	0	55	7	43	67	20	87	0	63	100	99	58	74
POP. 22,316																												
Crime Rate	R	7761	2513	0	17	8	98	354	1873	147	13	5247	506	228	345	0	49	864	31	13	44	371	0	120	927	309	573	860
SHERBURNE	O	6163	2142	2	19	6	79	335	1629	72	0	4021	307	67	311	0	17	722	49	2	35	220	0	33	600	201	779	678
COUNTY TOTAL	C	3364	540	2	11	4	62	47	395	19	0	2824	277	23	133	0	17	150	41	2	19	219	0	26	598	201	560	558
	%	55	25	100	58	67	78	14	24	26	0	70	90	34	43	0	100	21	84	100	54	100	0	79	100	100	72	82
POP. 76,054																												
Crime Rate	R	8103	2816	2	24	7	103	440	2141	94	0	5287	403	88	408	0	22	949	64	2	46	289	0	43	788	264	1024	891
SHERBURNE	O	2571	818	2	8	1	46	160	563	38	0	1753	113	12	171	0	7	383	4	2	10	97	0	13	257	92	319	273
SHERIFF	C	1249	174	2	8	1	36	23	93	11	0	1075	109	5	85	0	7	46	4	2	8	97	0	13	257	92	131	219
MN0710000	%	49	21	100	100	100	78	14	17	29	0	61	96	42	50	0	100	12	100	100	80	100	0	100	100	100	41	80
POP. 41,825																												
Crime Rate	R	6147	1955	4	19	2	109	382	1346	90	0	4191	270	28	408	0	16	915	9	4	23	231	0	31	614	219	762	652
BIG LAKE	O	1148	378	0	6	1	12	48	300	11	0	770	73	10	39	0	2	131	6	0	6	60	0	12	114	32	196	89
PD	C	827	169	0	1	1	11	16	136	4	0	658	68	6	19	0	2	68	6	0	0	60	0	9	114	32	194	80
MN0710100	%	72	45	0	17	100	92	33	45	36	0	85	93	60	49	0	100	52	100	0	0	100	0	75	100	100	99	90
POP. 8,863																												
Crime Rate	R	12952	4264	0	67	11	135	541	3384	124	0	8687	823	112	440	0	22	1478	67	0	67	676	0	135	1286	361	2211	1004

0 = Number of Offenses C = Offenses Cleared
% = Percentage Cleared R = Crime Rate per 100,000
* - Agency did not report all 12 months 2007

TABLE 38

Offenses, Clearances, Percent Cleared and Crime Rate by Agency - 2007

County/City		Grand Total	Total Part 1	Murder	Rape	Rob-bery	Aggra-vated Assault	Burg-lary	Larc-eny	Motor Vehicle Theft	Arson	Total Part 2	Other Assaults	Forgery/ Counter-feiting	Fraud	Embe-zzle-ment	Stolen Property	Vand-alism	Weap-ons	Prosti-tution	Other Sex Offen.	Narc-otics	Gamb-ling	Family/ Children	D.U.I.	Liquor Laws	Disor-derly Cond.	Other Offen-ses
ELK RIVER	O	2352	943	0	5	4	21	127	764	22	0	1409	109	44	101	0	8	205	39	0	18	59	0	8	194	65	253	306
PD	C	1197	194	0	2	2	15	8	164	3	0	1003	88	11	29	0	8	33	31	0	10	58	0	4	192	65	225	249
MN0710200	%	51	21	0	40	50	71	6	21	14	0	71	81	25	29	0	100	16	79	0	56	98	0	50	99	100	89	81
POP. 21,472																												
Crime Rate	R	10953	4391	0	23	18	97	591	3558	102	0	6562	507	204	470	0	37	954	181	0	83	274	0	37	903	302	1178	1425
BECKER	O	92	3	0	0	0	0	0	2	1	0	89	12	1	0	0	0	3	0	0	1	4	0	0	35	12	11	10
PD	C	91	3	0	0	0	0	0	2	1	0	88	12	1	0	0	0	3	0	0	1	4	0	0	35	12	10	10
MN0710400	%	99	100	0	0	0	0	0	100	100	0	99	100	100	0	0	0	100	0	0	100	100	0	0	100	100	91	100
POP. 3,894																												
Crime Rate	R	2362	77	0	0	0	0	0	51	25	0	2285	308	25	0	0	0	77	0	0	25	102	0	0	898	308	282	256
SIBLEY *	O	198	51	0	2	0	0	21	24	3	1	147	6	2	11	0	0	22	0	0	0	5	0	0	20	11	12	58
SHERIFF	C	114	37	0	0	0	0	20	14	2	1	77	6	1	6	0	0	9	0	0	0	5	0	0	20	11	9	10
MN0720000	%	58	73	0	0	0	0	95	58	67	100	52	100	50	55	0	0	41	0	0	0	100	0	0	100	100	75	17
POP. 15,298																												
Crime Rate	R	1294	333	0	13	0	0	137	156	19	6	960	39	13	71	0	0	143	0	0	0	32	0	0	130	71	78	379
STEARNS	O	13477	5021	0	98	53	210	584	3893	177	6	8456	952	230	706	0	66	1732	67	3	152	722	0	100	1059	1071	911	685
COUNTY TOTAL	C	7009	1472	0	38	17	160	66	1151	40	0	5537	767	99	334	0	46	236	56	2	59	676	0	6	1056	1064	615	521
	%	52	29	0	39	32	76	11	30	23	0	65	81	43	47	0	70	14	84	67	39	94	0	6	100	99	68	76
POP. 160,696																												
Crime Rate	R	8387	3125	0	60	32	130	363	2422	110	3	5262	592	143	439	0	41	1077	41	1	94	449	0	62	659	666	566	426
STEARNS	O	1696	537	0	23	1	34	96	359	23	1	1159	134	16	61	0	5	201	17	2	23	92	0	5	276	140	90	97
SHERIFF	C	868	96	0	10	0	28	12	37	9	0	772	103	6	20	0	4	18	15	2	13	90	0	1	274	140	33	53
MN0730000	%	51	18	0	43	0	82	13	10	39	0	67	77	38	33	0	80	9	88	100	57	98	0	20	99	100	37	55
POP. 50,350																												
Crime Rate	R	3368	1066	0	45	1	67	190	713	45	1	2301	266	31	121	0	9	399	33	3	45	182	0	9	548	278	178	192
COLD SPRING	O	309	92	0	1	0	5	8	78	0	0	217	24	5	13	0	1	43	1	0	3	36	0	0	40	13	24	14
PD	C	178	15	0	1	0	4	3	7	0	0	163	17	4	7	0	1	7	1	0	2	35	0	0	40	13	24	12
MN0730100	%	58	16	0	100	0	80	38	9	0	0	75	71	80	54	0	100	16	100	0	67	97	0	0	100	100	100	86
POP. 3,670																												
Crime Rate	R	8419	2506	0	27	0	136	217	2125	0	0	5912	653	136	354	0	27	1171	27	0	81	980	0	0	1089	354	653	381
MELROSE	O	77	33	0	2	0	0	2	29	0	0	44	11	3	4	0	0	6	0	0	1	0	0	0	17	1	0	1
PD	C	34	2	0	1	0	0	0	1	0	0	32	11	2	0	0	0	0	0	0	0	0	0	0	17	1	0	1
MN0730200	%	44	6	0	50	0	0	0	3	0	0	73	100	67	0	0	0	0	0	0	0	0	0	0	100	100	0	100
POP. 3,166																												
Crime Rate	R	2432	1042	0	63	0	0	63	915	0	0	1389	347	94	126	0	0	189	0	0	31	0	0	0	536	31	0	31
PAYNESVILLE	O	316	86	0	1	0	2	21	59	3	0	230	9	1	168	0	1	21	1	0	1	2	0	0	10	4	6	6
PD	C	219	20	0	0	0	1	2	16	1	0	199	7	0	164	0	0	2	0	0	0	2	0	0	10	4	6	4
MN0730300	%	69	23	0	0	0	50	10	27	33	0	87	78	0	98	0	0	10	0	0	0	100	0	0	100	100	100	67
POP. 2,258																												
Crime Rate	R	13994	3808	0	44	0	88	930	2612	132	0	10186	398	44	7440	0	44	930	44	0	44	88	0	0	442	177	265	265
ST. CLOUD	O	8254	3204	0	64	48	145	352	2466	125	4	5050	597	125	194	0	49	1103	35	0	103	496	0	80	482	643	692	451
PD	C	4153	911	0	21	15	110	38	707	20	0	3242	486	51	49	0	34	137	32	0	36	458	0	4	482	641	471	361
MN0730400	%	50	28	0	33	31	76	11	29	16	0	64	81	41	25	0	69	12	91	0	35	92	0	5	100	100	68	80
POP. 66,232																												
Crime Rate	R	12462	4838	0	96	72	218	531	3723	188	6	7624	901	188	292	0	73	1665	52	0	155	748	0	120	727	970	1044	680
SAUK CENTRE	O	409	154	0	1	0	1	14	132	6	0	255	30	8	40	0	0	77	0	0	2	12	0	3	24	25	21	13
PD	C	178	38	0	0	0	0	1	33	4	0	140	21	2	20	0	0	10	0	0	1	12	0	1	24	24	16	9
MN0730500	%	44	25	0	0	0	0	7	25	67	0	55	70	25	50	0	0	13	0	0	50	100	0	33	100	96	76	69
POP. 3,941																												
Crime Rate	R	10378	3907	0	25	0	25	355	3349	152	0	6470	761	202	1014	0	0	1953	0	0	50	304	0	76	608	634	532	329

0 = Number of Offenses C = Offenses Cleared
% = Percentage Cleared R = Crime Rate per 100,000
* - Agency did not report all 12 months 2007

TABLE 38

Offenses, Clearances, Percent Cleared and Crime Rate by Agency - 2007

County/City		Grand Total	Total Part 1	Murder	Rape	Rob-bery	Aggra-vated Assault	Burg-lary	Larc-eny	Motor Vehicle Theft	Arson	Total Part 2	Other Assaults	Forgery/ Counter-feiting	Fraud	Embe-zzle-ment	Stolen Property	Vand-alism	Weap-ons	Prosti-tution	Other Sex Offen.	Narc-otics	Gamb-ling	Family/ Children	D.U.I.	Liquor Laws	Disor-derly Cond.	Other Offen-ses
WAITE PARK	O	1014	526	0	3	4	12	44	454	9	0	488	80	49	87	0	3	100	1	1	7	11	0	0	47	34	41	27
PD	C	664	317	0	2	2	11	6	292	4	0	347	75	27	52	0	2	30	1	0	4	11	0	0	47	34	40	24
MN0730600	%	65	60	0	67	50	92	14	64	44	0	71	94	55	60	0	67	30	100	0	57	100	0	0	100	100	98	89
POP. 6,878																												
Crime Rate	R	14742	7647	0	43	58	174	639	6600	130	0	7095	1163	712	1264	0	43	1453	14	14	101	159	0	0	683	494	596	392
RICHMOND*	O	2	2	0	0	0	0	1	1	0	0	0	0	0	0	0	0	0	0	0	0	0	0	0	0	0	0	0
PD	C	0	0	0	0	0	0	0	0	0	0	0	0	0	0	0	0	0	0	0	0	0	0	0	0	0	0	0
MN0730700	%	0	0	0	0	0	0	0	0	0	0	0	0	0	0	0	0	0	0	0	0	0	0	0	0	0	0	0
POP. 1,263																												
Crime Rate	R	158	158	0	0	0	0	79	79	0	0	0	0	0	0	0	0	0	0	0	0	0	0	0	0	0	0	0
BELGRADE*	O	0	0	0	0	0	0	0	0	0	0	0	0	0	0	0	0	0	0	0	0	0	0	0	0	0	0	0
PD	C	0	0	0	0	0	0	0	0	0	0	0	0	0	0	0	0	0	0	0	0	0	0	0	0	0	0	0
MN0730800	%	0	0	0	0	0	0	0	0	0	0	0	0	0	0	0	0	0	0	0	0	0	0	0	0	0	0	0
POP. 723																												
Crime Rate	R	0	0	0	0	0	0	0	0	0	0	0	0	0	0	0	0	0	0	0	0	0	0	0	0	0	0	0
KIMBALL	O	49	9	0	0	0	2	1	6	0	0	40	6	2	2	0	1	6	1	0	1	3	0	0	10	5	2	1
PD	C	33	4	0	0	0	1	0	3	0	0	29	2	2	0	0	1	3	1	0	0	3	0	0	9	5	2	1
MN0731000	%	67	44	0	0	0	50	0	50	0	0	73	33	100	0	0	100	50	100	0	0	100	0	0	90	100	100	100
POP. 692																												
Crime Rate	R	7080	1300	0	0	0	289	144	867	0	0	5780	867	289	289	0	144	867	144	0	144	433	0	0	1445	722	289	144
ST. JOSEPH *	O	462	88	0	3	0	1	11	69	4	0	374	21	9	6	0	3	47	0	0	4	13	0	0	62	174	14	21
PD	C	326	14	0	3	0	1	1	9	0	0	312	16	2	1	0	3	11	0	0	1	12	0	0	62	174	14	16
MN0731100	%	71	16	0	100	0	100	9	13	0	0	83	76	22	17	0	100	23	0	0	25	92	0	0	100	100	100	76
POP. 5,473																												
Crime Rate	R	8441	1607	0	54	0	18	200	1260	73	0	6833	383	164	109	0	54	858	0	0	73	237	0	0	1132	3179	255	383
SARTELL	O	792	267	0	0	0	8	31	220	7	1	525	34	10	127	0	1	120	11	0	7	45	0	12	65	24	20	49
PD	C	289	50	0	0	0	4	3	41	2	0	239	24	2	19	0	0	17	6	0	2	41	0	0	65	20	8	35
MN0731200	%	36	19	0	0	0	50	10	19	29	0	46	71	20	15	0	0	14	55	0	29	91	0	0	100	83	40	71
POP. 12,753																												
Crime Rate	R	6210	2093	0	0	0	62	243	1725	54	7	4116	266	78	995	0	7	940	86	0	54	352	0	94	509	188	156	384
ALBANY	O	13	7	0	0	0	0	1	6	0	0	6	0	0	1	0	0	0	0	0	0	0	0	0	3	2	0	0
PD	C	7	1	0	0	0	0	0	1	0	0	6	0	0	1	0	0	0	0	0	0	0	0	0	3	2	0	0
MN0731400	%	54	14	0	0	0	0	0	17	0	0	100	0	0	100	0	0	0	0	0	0	0	0	0	100	100	0	0
POP. 2,020																												
Crime Rate	R	643	346	0	0	0	0	49	297	0	0	297	0	0	49	0	0	0	0	0	0	0	0	0	148	99	0	0
AVON	O	84	16	0	0	0	0	2	14	0	0	68	6	2	3	0	2	8	0	0	0	12	0	0	23	6	1	5
PD	C	60	4	0	0	0	0	0	4	0	0	56	5	1	1	0	1	1	0	0	0	12	0	0	23	6	1	5
MN0731600	%	71	25	0	0	0	0	0	29	0	0	82	83	50	33	0	50	13	0	0	0	100	0	0	100	100	100	100
POP. 1,277																												
Crime Rate	R	6577	1252	0	0	0	0	156	1096	0	0	5324	469	156	234	0	156	626	0	0	0	939	0	0	1801	469	78	391
STEELE	O	2499	921	0	8	7	24	232	595	53	2	1578	183	38	56	0	5	308	67	0	23	122	0	18	199	66	73	420
COUNTY TOTAL	C	1353	246	0	4	5	21	29	179	6	2	1107	131	13	26	0	4	37	67	0	12	114	0	3	190	65	63	382
	%	54	27	0	50	71	88	13	30	11	100	70	72	34	46	0	80	12	100	0	52	93	0	17	95	98	86	91
POP. 35,994																												
Crime Rate	R	6942	2558	0	22	19	66	644	1653	147	5	4384	508	105	155	0	13	855	186	0	63	338	0	50	552	183	202	1166
STEELE	O	445	164	0	1	0	6	60	78	19	0	281	35	3	9	0	0	54	15	0	2	50	0	2	41	13	9	48
SHERIFF	C	218	25	0	1	0	5	4	11	4	0	193	23	1	5	0	0	6	15	0	1	43	0	0	40	13	5	41
MN0740000	%	49	15	0	100	0	83	7	14	21	0	69	66	33	56	0	0	11	100	0	50	86	0	0	98	100	56	85
POP. 9,725																												
Crime Rate	R	4575	1686	0	10	0	61	616	802	195	0	2889	359	30	92	0	0	555	154	0	20	514	0	20	421	133	92	493

0 = Number of Offenses C = Offenses Cleared
% = Percentage Cleared R = Crime Rate per 100,000
* - Agency did not report all 12 months 2007

TABLE 38

Offenses, Clearances, Percent Cleared and Crime Rate by Agency - 2007

County/City		Grand Total	Total Part 1	Murder	Rape	Rob-bery	Aggra-vated Assault	Burg-lary	Larc-eny	Motor Vehicle Theft	Arson	Total Part 2	Other Assaults	Forgery/ Counter-feiting	Fraud	Embe-zzle-ment	Stolen Property	Vand-alism	Weap-ons	Prosti-tution	Other Sex Offen.	Narc-otics	Gamb-ling	Family/ Children	D.U.I.	Liquor Laws	Disor-derly Cond.	Other Offen-ses
OWATONNA	O	1965	728	0	7	7	17	164	502	29	2	1237	142	35	46	0	4	242	49	0	20	69	0	15	143	49	64	359
PD	C	1094	220	0	3	5	16	24	168	2	2	874	105	12	21	0	3	30	49	0	11	68	0	3	136	48	58	330
MN0740100	%	56	30	0	43	71	94	15	33	7	100	71	74	34	46	0	75	12	100	0	55	99	0	20	95	98	91	92
POP. 24,294																												
Crime Rate	R	8088	2996	0	28	28	69	675	2066	119	8	5091	584	144	189	0	16	996	201	0	82	284	0	61	588	201	263	1477
BLOOMING PRAIRIE	O	89	29	0	0	0	1	8	15	5	0	60	6	0	1	0	1	12	3	0	1	3	0	1	15	4	0	13
PD	C	41	1	0	0	0	0	1	0	0	0	40	3	0	0	0	1	1	3	0	0	3	0	0	14	4	0	11
MN0740200	%	46	3	0	0	0	0	13	0	0	0	67	50	0	0	0	100	8	100	0	0	100	0	0	93	100	0	85
POP. 1,975																												
Crime Rate	R	4506	1468	0	0	0	50	405	759	253	0	3037	303	0	50	0	50	607	151	0	50	151	0	50	759	202	0	658
STEVENS	O	720	212	0	3	2	6	38	152	11	0	508	41	3	48	0	2	136	4	0	7	27	0	8	40	65	70	57
COUNTY TOTAL	C	396	77	0	2	2	5	19	40	8	0	319	30	1	27	0	1	36	2	0	5	14	0	6	40	63	48	46
	%	55	36	0	67	100	83	50	26	73	0	63	73	33	56	0	50	26	50	0	71	52	0	75	100	97	69	81
POP. 9,892																												
Crime Rate	R	7279	2143	0	30	20	60	384	1536	111	0	5135	414	30	485	0	20	1374	40	0	70	272	0	80	404	657	707	576
STEVENS	O	142	28	0	1	1	1	11	13	1	0	114	6	1	12	0	0	17	1	0	3	7	0	4	24	8	9	22
SHERIFF	C	101	11	0	1	1	0	3	5	1	0	90	5	1	10	0	0	6	1	0	2	7	0	2	24	8	7	17
MN0750000	%	71	39	0	100	100	0	27	38	100	0	79	83	100	83	0	0	35	100	0	67	100	0	50	100	100	78	77
POP. 4,767																												
Crime Rate	R	2978	587	0	20	20	20	230	272	20	0	2391	125	20	251	0	0	356	20	0	62	146	0	83	503	167	188	461
MORRIS	O	485	158	0	2	1	5	27	113	10	0	327	32	2	33	0	2	105	0	0	4	17	0	4	16	30	49	33
PD	C	262	66	0	1	1	5	16	35	7	0	196	23	0	16	0	1	30	0	0	3	4	0	4	16	30	40	29
MN0750100	%	54	42	0	50	100	100	59	31	70	0	60	72	0	48	0	50	29	0	0	75	24	0	100	100	100	82	88
POP. 5,125																												
Crime Rate	R	9463	3083	0	39	19	97	526	2204	195	0	6380	624	39	643	0	39	2048	0	0	78	331	0	78	312	585	956	643
UNIV. OF MINN.-MORRIS	O	93	26	0	0	0	0	0	26	0	0	67	3	0	3	0	0	14	3	0	0	3	0	0	0	27	12	2
PD	C	33	0	0	0	0	0	0	0	0	0	33	2	0	1	0	0	0	1	0	0	3	0	0	0	25	1	0
MN0750600	%	35	0	0	0	0	0	0	0	0	0	49	67	0	33	0	0	0	33	0	0	100	0	0	0	93	8	0
POP. 0																												
Crime Rate	R	0	0	0	0	0	0	0	0	0	0	0	0	0	0	0	0	0	0	0	0	0	0	0	0	0	0	0
SWIFT	O	600	216	0	4	0	11	55	135	11	0	384	74	5	29	0	3	83	4	0	2	19	0	1	44	28	44	48
COUNTY TOTAL	C	327	63	0	4	0	10	12	32	5	0	264	66	3	21	0	3	12	4	0	2	19	0	1	44	28	28	33
	%	55	29	0	100	0	91	22	24	45	0	69	89	60	72	0	100	14	100	0	100	100	0	100	100	100	64	69
POP. 11,400																												
Crime Rate	R	5263	1894	0	35	0	96	482	1184	96	0	3368	649	43	254	0	26	728	35	0	17	166	0	8	385	245	385	421
SWIFT	O	141	66	0	2	0	3	19	38	4	0	75	22	0	4	0	2	19	0	0	1	2	0	1	12	2	5	5
SHERIFF	C	76	21	0	2	0	3	7	9	0	0	55	21	0	3	0	2	1	0	0	1	2	0	1	12	2	5	5
MN0760000	%	54	32	0	100	0	100	37	24	0	0	73	95	0	75	0	100	5	0	0	100	100	0	100	100	100	100	100
POP. 5,301																												
Crime Rate	R	2659	1245	0	37	0	56	358	716	75	0	1414	415	0	75	0	37	358	0	0	18	37	0	18	226	37	94	94
APPLETON	O	198	64	0	0	0	4	14	42	4	0	134	21	3	14	0	1	25	2	0	0	2	0	0	9	5	31	21
PD	C	96	19	0	0	0	3	2	11	3	0	77	16	2	13	0	1	2	2	0	0	2	0	0	9	5	17	8
MN0760100	%	48	30	0	0	0	75	14	26	75	0	57	76	67	93	0	100	8	100	0	0	100	0	0	100	100	55	38
POP. 2,889																												
Crime Rate	R	6853	2215	0	0	0	138	484	1453	138	0	4638	726	103	484	0	34	865	69	0	0	69	0	0	311	173	1073	726
BENSON	O	261	86	0	2	0	4	22	55	3	0	175	31	2	11	0	0	39	2	0	1	15	0	0	23	21	8	22
PD	C	155	23	0	2	0	4	3	12	2	0	132	29	1	5	0	0	9	2	0	1	15	0	0	23	21	6	20
MN0760200	%	59	27	0	100	0	100	14	22	67	0	75	94	50	45	0	0	23	100	0	100	100	0	0	100	100	75	91
POP. 3,210																												
Crime Rate	R	8130	2679	0	62	0	124	685	1713	93	0	5451	965	62	342	0	0	1214	62	0	31	467	0	0	716	654	249	685

0 = Number of Offenses C = Offenses Cleared
% = Percentage Cleared R = Crime Rate per 100,000
* - Agency did not report all 12 months 2007

TABLE 38

Offenses, Clearances, Percent Cleared and Crime Rate by Agency - 2007

County/City		Grand Total	Total Part 1	Murder	Rape	Rob-bery	Aggra-vated Assault	Burg-lary	Larc-eny	Motor Vehicle Theft	Arson	Total Part 2	Other Assaults	Forgery/ Counter-feiting	Fraud	Embe-zzle-ment	Stolen Property	Vand-alism	Weap-ons	Prosti-tution	Other Sex Offen.	Narc-otics	Gamb-ling	Family/ Children	D.U.I.	Liquor Laws	Disor-derly Cond.	Other Offen-ses
TODD	**O**	1859	503	0	13	0	7	132	327	22	2	1356	100	12	107	0	3	267	25	0	20	116	0	30	182	69	124	301
COUNTY TOTAL	**C**	1135	176	0	5	0	5	21	133	11	1	959	87	7	61	0	1	104	20	0	14	96	0	24	175	67	97	206
	%	61	35	0	38	0	71	16	41	50	50	71	87	58	57	0	33	39	80	0	70	83	0	80	96	97	78	68
POP. 25,272																												
Crime Rate	**R**	7355	1990	0	51	0	27	522	1293	87	7	5365	395	47	423	0	11	1056	98	0	79	459	0	118	720	273	490	1191
TODD	**O**	1154	269	0	10	0	6	109	127	15	2	885	59	7	90	0	1	163	22	0	13	84	0	29	99	41	59	218
SHERIFF	**C**	617	51	0	4	0	5	13	19	9	1	566	49	4	53	0	0	36	17	0	9	68	0	23	98	40	37	132
MN0770000	**%**	53	19	0	40	0	83	12	15	60	50	64	83	57	59	0	0	22	77	0	69	81	0	79	99	98	63	61
POP. 19,166																												
Crime Rate	**R**	6021	1403	0	52	0	31	568	662	78	10	4617	307	36	469	0	5	850	114	0	67	438	0	151	516	213	307	1137
LONG PRAIRIE	**O**	321	129	0	3	0	1	13	110	2	0	192	16	2	14	0	2	36	1	0	4	13	0	0	31	13	24	36
PD	**C**	197	60	0	1	0	0	5	54	0	0	137	13	0	6	0	1	20	1	0	2	9	0	0	25	12	19	29
MN0770100	**%**	61	47	0	33	0	0	38	49	0	0	71	81	0	43	0	50	56	100	0	50	69	0	0	81	92	79	81
POP. 2,964																												
Crime Rate	**R**	10829	4352	0	101	0	33	438	3711	67	0	6477	539	67	472	0	67	1214	33	0	134	438	0	0	1045	438	809	1214
STAPLES	**O**	384	105	0	0	0	0	10	90	5	0	279	25	3	3	0	0	68	2	0	3	19	0	1	52	15	41	47
PD	**C**	321	65	0	0	0	0	3	60	2	0	256	25	3	2	0	0	48	2	0	3	19	0	1	52	15	41	45
MN0770200	**%**	84	62	0	0	0	0	30	67	40	0	92	100	100	67	0	0	71	100	0	100	100	0	100	100	100	100	96
POP. 3,142																												
Crime Rate	**R**	12221	3341	0	0	0	0	318	2864	159	0	8879	795	95	95	0	0	2164	63	0	95	604	0	31	1654	477	1304	1495
TRAVERSE	**O**	195	55	0	2	0	5	5	40	2	1	140	11	0	27	0	0	40	1	0	2	1	0	2	13	11	17	15
COUNTY TOTAL	**C**	86	16	0	1	0	3	2	7	2	1	70	8	0	11	0	0	5	1	0	0	1	0	2	13	10	10	9
	%	44	29	0	50	0	60	40	18	100	100	50	73	0	41	0	0	13	100	0	0	100	0	100	100	91	59	60
POP. 3,835																												
Crime Rate	**R**	5084	1434	0	52	0	130	130	1043	52	26	3650	286	0	704	0	0	1043	26	0	52	26	0	52	338	286	443	391
TRAVERSE	**O**	67	17	0	1	0	0	0	13	2	1	50	6	0	6	0	0	10	0	0	2	1	0	2	6	5	3	9
SHERIFF	**C**	33	5	0	0	0	0	0	2	2	1	28	4	0	1	0	0	3	0	0	0	1	0	2	6	5	0	6
MN0780000	**%**	49	29	0	0	0	0	0	15	100	100	56	67	0	17	0	0	30	0	0	0	100	0	100	100	100	0	67
POP. 1,702																												
Crime Rate	**R**	3936	998	0	58	0	0	0	763	117	58	2937	352	0	352	0	0	587	0	0	117	58	0	117	352	293	176	528
BROWNS VALLEY	**O**	34	10	0	0	0	3	2	5	0	0	24	1	0	17	0	0	2	0	0	0	0	0	0	1	2	1	0
PD	**C**	16	3	0	0	0	2	1	0	0	0	13	1	0	8	0	0	1	0	0	0	0	0	0	1	1	1	0
MN0780100	**%**	47	30	0	0	0	67	50	0	0	0	54	100	0	47	0	0	50	0	0	0	0	0	0	100	50	100	0
POP. 635																												
Crime Rate	**R**	5354	1574	0	0	0	472	314	787	0	0	3779	157	0	2677	0	0	314	0	0	0	0	0	0	157	314	157	0
WHEATON	**O**	94	28	0	1	0	2	3	22	0	0	66	4	0	4	0	0	28	1	0	0	0	0	0	6	4	13	6
PD	**C**	37	8	0	1	0	1	1	5	0	0	29	3	0	2	0	0	1	1	0	0	0	0	0	6	4	9	3
MN0780200	**%**	39	29	0	100	0	50	33	23	0	0	44	75	0	50	0	0	4	100	0	0	0	0	0	100	100	69	50
POP. 1,498																												
Crime Rate	**R**	6275	1869	0	66	0	133	200	1468	0	0	4405	267	0	267	0	0	1869	66	0	0	0	0	0	400	267	867	400
WABASHA	**O**	899	257	0	3	0	7	27	213	7	0	642	54	4	148	0	0	164	11	0	0	26	0	1	78	45	53	58
COUNTY TOTAL	**C**	543	72	0	3	0	7	4	55	3	0	471	45	3	132	0	0	47	8	0	0	25	0	0	78	43	43	47
	%	60	28	0	100	0	100	15	26	43	0	73	83	75	89	0	0	29	73	0	0	96	0	0	100	96	81	81
POP. 23,123																												
Crime Rate	**R**	3887	1111	0	12	0	30	116	921	30	0	2776	233	17	640	0	0	709	47	0	0	112	0	4	337	194	229	250
WABASHA *	**O**	148	18	0	0	0	3	4	9	2	0	130	8	0	0	0	0	56	0	0	0	3	0	0	23	9	25	6
SHERIFF	**C**	89	3	0	0	0	3	0	0	0	0	86	6	0	0	0	0	20	0	0	0	3	0	0	23	9	20	5
MN0790000	**%**	60	17	0	0	0	100	0	0	0	0	66	75	0	0	0	0	36	0	0	0	100	0	0	100	100	80	83
POP. 11,918																												
Crime Rate	**R**	1241	151	0	0	0	25	33	75	16	0	1090	67	0	0	0	0	469	0	0	0	25	0	0	192	75	209	50

0 = Number of Offenses C = Offenses Cleared
% = Percentage Cleared R = Crime Rate per 100,000
* - Agency did not report all 12 months 2007

TABLE 38

Offenses, Clearances, Percent Cleared and Crime Rate by Agency - 2007

County/City		Grand Total	Total Part 1	Murder	Rape	Rob-bery	Aggra-vated Assault	Burg-lary	Larc-eny	Motor Vehicle Theft	Arson	Total Part 2	Other Assaults	Forgery/ Counter-feiting	Fraud	Embe-zzle-ment	Stolen Property	Vand-alism	Weap-ons	Prosti-tution	Other Sex Offen.	Narc-otics	Gamb-ling	Family/ Children	D.U.I.	Liquor Laws	Disor-derly Cond.	Other Offen-ses
LAKE CITY	O	361	130	0	3	0	2	20	103	2	0	231	20	2	26	0	0	49	10	0	0	14	0	1	35	21	21	32
PD	C	180	31	0	3	0	2	4	20	2	0	149	16	2	11	0	0	8	7	0	0	13	0	0	35	19	16	22
MN0790100	%	50	24	0	100	0	100	20	19	100	0	65	80	100	42	0	0	16	70	0	0	93	0	0	100	90	76	69
POP. 5,317																												
Crime Rate	R	6789	2444	0	56	0	37	376	1937	37	0	4344	376	37	488	0	0	921	188	0	0	263	0	18	658	394	394	601
PLAINVIEW*	O	0	0	0	0	0	0	0	0	0	0	0	0	0	0	0	0	0	0	0	0	0	0	0	0	0	0	0
PD	C	0	0	0	0	0	0	0	0	0	0	0	0	0	0	0	0	0	0	0	0	0	0	0	0	0	0	0
MN0790200	%	0	0	0	0	0	0	0	0	0	0	0	0	0	0	0	0	0	0	0	0	0	0	0	0	0	0	0
POP. 3,318																												
Crime Rate	R	0	0	0	0	0	0	0	0	0	0	0	0	0	0	0	0	0	0	0	0	0	0	0	0	0	0	0
WABASHA	O	390	109	0	0	0	2	3	101	3	0	281	26	2	122	0	0	59	1	0	0	9	0	0	20	15	7	20
PD	C	274	38	0	0	0	2	0	35	1	0	236	23	1	121	0	0	19	1	0	0	9	0	0	20	15	7	20
MN0790300	%	70	35	0	0	0	100	0	35	33	0	84	88	50	99	0	0	32	100	0	0	100	0	0	100	100	100	100
POP. 2,570																												
Crime Rate	R	15175	4241	0	0	0	77	116	3929	116	0	10933	1011	77	4747	0	0	2295	38	0	0	350	0	0	778	583	272	778
WADENA	O	1027	200	0	5	0	14	35	137	9	0	827	74	8	235	0	2	75	3	0	31	22	0	107	55	57	72	86
COUNTY TOTAL	C	754	83	0	2	0	11	15	48	7	0	671	63	3	208	0	2	18	3	0	19	22	0	101	55	56	49	72
	%	73	42	0	40	0	79	43	35	78	0	81	85	38	89	0	100	24	100	0	61	100	0	94	100	98	68	84
POP. 13,105																												
Crime Rate	R	7836	1526	0	38	0	106	267	1045	68	0	6310	564	61	1793	0	15	572	22	0	236	167	0	816	419	434	549	656
WADENA	O	447	93	0	2	0	5	34	44	8	0	354	27	0	22	0	2	49	1	0	23	11	0	104	19	22	30	44
SHERIFF	C	314	43	0	1	0	5	15	15	7	0	271	22	0	9	0	2	12	1	0	14	11	0	98	19	21	26	36
MN0800000	%	70	46	0	50	0	100	44	34	88	0	77	81	0	41	0	100	24	100	0	61	100	0	94	100	95	87	82
POP. 8,971																												
Crime Rate	R	4982	1036	0	22	0	55	378	490	89	0	3946	300	0	245	0	22	546	11	0	256	122	0	1159	211	245	334	490
WADENA	O	580	107	0	3	0	9	1	93	1	0	473	47	8	213	0	0	26	2	0	8	11	0	3	36	35	42	42
PD	C	440	40	0	1	0	6	0	33	0	0	400	41	3	199	0	0	6	2	0	5	11	0	3	36	35	23	36
MN0800100	%	76	37	0	33	0	67	0	35	0	0	85	87	38	93	0	0	23	100	0	63	100	0	100	100	100	55	86
POP. 4,134																												
Crime Rate	R	14029	2588	0	72	0	217	24	2249	24	0	11441	1136	193	5152	0	0	628	48	0	193	266	0	72	870	846	1015	1015
WASECA	O	1719	416	2	14	1	14	61	308	14	2	1303	172	51	55	0	7	212	17	2	17	34	0	67	130	50	213	276
COUNTY TOTAL	C	1327	227	2	13	0	12	20	169	9	2	1100	155	12	38	0	7	126	14	0	16	32	0	61	130	50	204	255
	%	77	55	100	93	0	86	33	55	64	100	84	90	24	69	0	100	59	82	0	94	94	0	91	100	100	96	92
POP. 19,459																												
Crime Rate	R	8833	2137	10	71	5	71	313	1582	71	10	6696	883	262	282	0	35	1089	87	10	87	174	0	344	668	256	1094	1418
WASECA	O	509	82	2	3	0	3	24	45	3	2	427	34	3	19	0	5	58	11	2	2	11	0	19	39	19	60	145
SHERIFF	C	415	33	2	3	0	3	8	12	3	2	382	33	3	16	0	5	28	9	0	2	11	0	19	39	19	59	139
MN0810000	%	82	40	100	100	0	100	33	27	100	100	89	97	100	84	0	100	48	82	0	100	100	0	100	100	100	98	96
POP. 6,622																												
Crime Rate	R	7686	1238	30	45	0	45	362	679	45	30	6448	513	45	286	0	75	875	166	30	30	166	0	286	588	286	906	2189
JANESVILLE	O	115	29	0	0	0	0	11	17	1	0	86	12	1	3	0	0	8	0	0	0	6	0	3	28	4	9	12
PD	C	88	8	0	0	0	0	1	6	1	0	80	11	1	3	0	0	3	0	0	0	6	0	3	28	4	9	12
MN0810100	%	77	28	0	0	0	0	9	35	100	0	93	92	100	100	0	0	38	0	0	0	100	0	100	100	100	100	100
POP. 2,162																												
Crime Rate	R	5319	1341	0	0	0	0	508	786	46	0	3977	555	46	138	0	0	370	0	0	0	277	0	138	1295	185	416	555
NEW RICHLAND *	O	152	29	0	1	0	0	6	21	1	0	123	15	0	5	0	0	12	3	0	2	0	0	4	0	1	44	37
PD	C	131	16	0	1	0	0	3	11	1	0	115	15	0	5	0	0	5	3	0	2	0	0	4	0	1	44	36
MN0810200	%	86	55	0	100	0	0	50	52	100	0	93	100	0	100	0	0	42	100	0	100	0	0	100	0	100	100	97
POP. 1,167																												
Crime Rate	R	13024	2485	0	85	0	0	514	1799	85	0	10539	1285	0	428	0	0	1028	257	0	171	0	0	342	0	85	3770	3170

0 = Number of Offenses C = Offenses Cleared
% = Percentage Cleared R = Crime Rate per 100,000
* - Agency did not report all 12 months 2007

TABLE 38

Offenses, Clearances, Percent Cleared and Crime Rate by Agency - 2007

County/City		Grand Total	Total Part 1	Murder	Rape	Rob-bery	Aggra-vated Assault	Burg-lary	Larc-eny	Motor Vehicle Theft	Arson	Total Part 2	Other Assaults	Forgery/ Counter-feiting	Fraud	Embe-zzle-ment	Stolen Property	Vand-alism	Weap-ons	Prosti-tution	Other Sex Offen.	Narc-otics	Gamb-ling	Family/ Children	D.U.I.	Liquor Laws	Disor-derly Cond.	Other Offen-ses
WASECA	O	943	276	0	10	1	11	20	225	9	0	667	111	47	28	0	2	134	3	0	13	17	0	41	63	26	100	82
PD	C	693	170	0	9	0	9	8	140	4	0	523	96	8	14	0	2	90	2	0	12	15	0	35	63	26	92	68
MN0810300	%	73	62	0	90	0	82	40	62	44	0	78	86	17	50	0	100	67	67	0	92	88	0	85	100	100	92	83
POP. 9,508																												
Crime Rate	R	9917	2902	0	105	10	115	210	2366	94	0	7015	1167	494	294	0	21	1409	31	0	136	178	0	431	662	273	1051	862
WASHINGTON	O	19317	6412	1	67	34	182	998	4755	357	18	12905	1188	229	1149	1	53	2537	421	8	131	617	1	111	1134	488	3291	1546
COUNTY TOTAL	C	8851	1344	1	33	8	137	108	955	98	4	7507	951	51	313	0	49	264	197	6	64	601	0	52	1130	478	2235	1116
	%	46	21	100	49	24	75	11	20	27	22	58	80	22	27	0	92	10	47	75	49	97	0	47	100	98	68	72
POP. 221,519																												
Crime Rate	R	8720	2894	0	30	15	82	450	2146	161	8	5825	536	103	518	0	23	1145	190	3	59	278	0	50	511	220	1485	697
WASHINGTON	O	4662	1142	0	11	5	39	230	800	55	2	3520	290	15	253	0	14	684	115	1	24	131	0	23	254	98	991	627
SHERIFF	C	2039	145	0	1	0	36	17	78	12	1	1894	232	3	53	0	12	90	32	1	13	130	0	15	252	94	590	377
MN0820000	%	44	13	0	9	0	92	7	10	22	50	54	80	20	21	0	86	13	28	100	54	99	0	65	99	96	60	60
POP. 57,114																												
Crime Rate	R	8162	1999	0	19	8	68	402	1400	96	3	6163	507	26	442	0	24	1197	201	1	42	229	0	40	444	171	1735	1097
BAYPORT	O	224	44	0	3	0	4	6	27	4	0	180	22	2	7	0	0	23	4	0	4	22	0	1	36	2	36	21
PD	C	163	12	0	3	0	4	1	2	2	0	151	22	1	3	0	0	4	4	0	3	22	0	1	36	2	34	19
MN0820100	%	73	27	0	100	0	100	17	7	50	0	84	100	50	43	0	0	17	100	0	75	100	0	100	100	100	94	90
POP. 3,271																												
Crime Rate	R	6848	1345	0	91	0	122	183	825	122	0	5502	672	61	214	0	0	703	122	0	122	672	0	30	1100	61	1100	642
FOREST LAKE	O	1331	576	0	4	5	4	54	460	49	0	755	117	20	141	0	3	103	3	0	12	68	0	1	81	55	47	104
PD	C	594	97	0	2	1	3	6	60	25	0	497	98	7	19	0	3	11	3	0	9	68	0	1	81	54	47	96
MN0820200	%	45	17	0	50	20	75	11	13	51	0	66	84	35	13	0	100	11	100	0	75	100	0	100	100	98	100	92
POP. 17,469																												
Crime Rate	R	7619	3297	0	22	28	22	309	2633	280	0	4321	669	114	807	0	17	589	17	0	68	389	0	5	463	314	269	595
NEWPORT	O	536	176	0	8	2	6	38	116	6	0	360	45	4	22	0	1	56	11	0	3	18	0	3	30	7	104	56
PD	C	316	43	0	6	0	5	7	25	0	0	273	41	1	5	0	0	17	11	0	1	18	0	3	30	7	91	48
MN0820400	%	59	24	0	75	0	83	18	22	0	0	76	91	25	23	0	0	30	100	0	33	100	0	100	100	100	88	86
POP. 3,678																												
Crime Rate	R	14573	4785	0	217	54	163	1033	3153	163	0	9787	1223	108	598	0	27	1522	299	0	81	489	0	81	815	190	2827	1522
ST. PAUL PARK	O	950	170	0	5	1	8	31	115	10	0	780	101	5	42	0	4	146	24	0	7	29	1	10	43	28	255	85
PD	C	555	40	0	4	1	7	4	23	1	0	515	83	3	20	0	4	16	16	0	3	29	0	8	43	28	195	67
MN0820500	%	58	24	0	80	100	88	13	20	10	0	66	82	60	48	0	100	11	67	0	43	100	0	80	100	100	76	79
POP. 5,228																												
Crime Rate	R	18171	3251	0	95	19	153	592	2199	191	0	14919	1931	95	803	0	76	2792	459	0	133	554	19	191	822	535	4877	1625
STILLWATER	O	1548	440	0	4	0	18	60	336	18	4	1108	99	17	160	0	4	235	60	0	15	45	0	9	119	51	180	114
PD	C	874	131	0	3	0	13	14	96	4	1	743	81	1	113	0	4	35	44	0	9	43	0	8	119	51	143	92
MN0820600	%	56	30	0	75	0	72	23	29	22	25	67	82	6	71	0	100	15	73	0	60	96	0	89	100	100	79	81
POP. 17,494																												
Crime Rate	R	8848	2515	0	22	0	102	342	1920	102	22	6333	565	97	914	0	22	1343	342	0	85	257	0	51	680	291	1028	651
COTTAGE GROVE	O	2943	837	0	13	3	23	148	611	38	1	2106	123	45	120	0	4	412	154	0	25	106	0	19	178	104	651	165
PD	C	1393	183	0	5	1	18	15	133	10	1	1210	103	12	10	0	4	16	58	0	14	104	0	7	178	103	458	143
MN0820700	%	47	22	0	38	33	78	10	22	26	100	57	84	27	8	0	100	4	38	0	56	98	0	37	100	99	70	87
POP. 32,771																												
Crime Rate	R	8980	2554	0	39	9	70	451	1864	115	3	6426	375	137	366	0	12	1257	469	0	76	323	0	57	543	317	1986	503
OAKDALE	O	2929	1339	1	11	10	55	138	1021	96	7	1590	222	52	185	0	4	372	28	0	17	72	0	36	95	44	270	193
PD	C	1009	374	1	5	2	29	21	292	23	1	635	150	10	41	0	4	35	11	0	6	69	0	4	95	40	53	117
MN0820800	%	34	28	100	45	20	53	15	29	24	14	40	68	19	22	0	100	9	39	0	35	96	0	11	100	91	20	61
POP. 27,572																												
Crime Rate	R	10623	4856	3	39	36	199	500	3703	348	25	5766	805	188	670	0	14	1349	101	0	61	261	0	130	344	159	979	699

0 = Number of Offenses C = Offenses Cleared
% = Percentage Cleared R = Crime Rate per 100,000
* - Agency did not report all 12 months 2007

TABLE 38

Offenses, Clearances, Percent Cleared and Crime Rate by Agency - 2007

County/City		Grand Total	Total Part 1	Murder	Rape	Rob-bery	Aggra-vated Assault	Burg-lary	Larc-eny	Motor Vehicle Theft	Arson	Total Part 2	Other Assaults	Forgery/ Counter-feiting	Fraud	Embe-zzle-ment	Stolen Property	Vand-alism	Weap-ons	Prosti-tution	Other Sex Offen.	Narc-otics	Gamb-ling	Family/ Children	D.U.I.	Liquor Laws	Disor-derly Cond.	Other Offen-ses
WOODBURY	O	3477	1458	0	8	8	21	277	1074	66	4	2019	141	55	185	1	18	438	13	6	19	79	0	7	270	77	585	125
PD	C	1536	243	0	4	3	19	21	180	16	0	1293	120	10	36	0	17	35	13	5	4	74	0	5	268	77	518	111
MN0821100	%	44	17	0	50	38	90	8	17	24	0	64	85	18	19	0	94	8	100	83	21	94	0	71	99	100	89	89
POP. 52,830																												
Crime Rate	R	6581	2759	0	15	15	39	524	2032	124	7	3821	266	104	350	1	34	829	24	11	35	149	0	13	511	145	1107	236
OAK PARK HEIGHTS	O	717	230	0	0	0	4	16	195	15	0	487	28	14	34	0	1	68	9	1	5	47	0	2	28	22	172	56
PD	C	372	76	0	0	0	3	2	66	5	0	296	21	3	13	0	1	5	5	0	2	44	0	0	28	22	106	46
MN0821400	%	52	33	0	0	0	75	13	34	33	0	61	75	21	38	0	100	7	56	0	40	94	0	0	100	100	62	82
POP. 4,092																												
Crime Rate	R	17521	5620	0	0	0	97	391	4765	366	0	11901	684	342	830	0	24	1661	219	24	122	1148	0	48	684	537	4203	1368
WATONWAN	O	803	231	0	11	0	11	51	146	10	2	572	54	12	42	0	3	156	1	0	11	28	0	1	46	29	73	116
COUNTY TOTAL	C	502	85	0	9	0	11	16	41	7	1	417	53	11	32	0	3	28	1	0	11	28	0	1	46	29	68	106
	%	63	37	0	82	0	100	31	28	70	50	73	98	92	76	0	100	18	100	0	100	100	0	100	100	100	93	91
POP. 11,309																												
Crime Rate	R	7100	2042	0	97	0	97	450	1291	88	17	5057	477	106	371	0	26	1379	8	0	97	247	0	8	406	256	645	1025
WATONWAN	O	311	102	0	7	0	7	34	49	4	1	209	12	4	8	0	2	51	1	0	3	17	0	1	30	21	10	49
SHERIFF	C	180	35	0	5	0	7	10	9	3	1	145	11	4	4	0	2	3	1	0	3	17	0	1	30	21	7	41
MN0830000	%	58	34	0	71	0	100	29	18	75	100	69	92	100	50	0	100	6	100	0	100	100	0	100	100	100	70	84
POP. 6,842																												
Crime Rate	R	4545	1490	0	102	0	102	496	716	58	14	3054	175	58	116	0	29	745	14	0	43	248	0	14	438	306	146	716
ST. JAMES	O	492	129	0	4	0	4	17	97	6	1	363	42	8	34	0	1	105	0	0	8	11	0	0	16	8	63	67
PD	C	322	50	0	4	0	4	6	32	4	0	272	42	7	28	0	1	25	0	0	8	11	0	0	16	8	61	65
MN0830200	%	65	39	0	100	0	100	35	33	67	0	75	100	88	82	0	100	24	0	0	100	100	0	0	100	100	97	97
POP. 4,467																												
Crime Rate	R	11014	2887	0	89	0	89	380	2171	134	22	8126	940	179	761	0	22	2350	0	0	179	246	0	0	358	179	1410	1499
WILKIN	O	561	118	0	2	0	1	16	89	9	1	443	26	1	95	0	1	89	3	0	7	8	1	6	62	36	47	61
COUNTY TOTAL	C	357	32	0	1	0	1	3	23	3	1	325	20	1	82	0	1	17	2	0	5	8	1	5	62	35	33	53
	%	64	27	0	50	0	100	19	26	33	100	73	77	100	86	0	100	19	67	0	71	100	100	83	100	97	70	87
POP. 6,847																												
Crime Rate	R	8193	1723	0	29	0	14	233	1299	131	14	6469	379	14	1387	0	14	1299	43	0	102	116	14	87	905	525	686	890
WILKIN	O	178	47	0	0	0	0	12	27	7	1	131	10	0	3	0	0	30	1	0	4	5	1	3	17	12	16	29
SHERIFF	C	96	13	0	0	0	0	2	7	3	1	83	7	0	1	0	0	2	1	0	3	5	1	2	17	11	8	25
MN0840000	%	54	28	0	0	0	0	17	26	43	100	63	70	0	33	0	0	7	100	0	75	100	100	67	100	92	50	86
POP. 3,451																												
Crime Rate	R	5157	1361	0	0	0	0	347	782	202	28	3796	289	0	86	0	0	869	28	0	115	144	28	86	492	347	463	840
BRECKENRIDGE	O	383	71	0	2	0	1	4	62	2	0	312	16	1	92	0	1	59	2	0	3	3	0	3	45	24	31	32
PD	C	261	19	0	1	0	1	1	16	0	0	242	13	1	81	0	1	15	1	0	2	3	0	3	45	24	25	28
MN0840100	%	68	27	0	50	0	100	25	26	0	0	78	81	100	88	0	100	25	50	0	67	100	0	100	100	100	81	88
POP. 3,396																												
Crime Rate	R	11277	2090	0	58	0	29	117	1825	58	0	9187	471	29	2709	0	29	1737	58	0	88	88	0	88	1325	706	912	942
WINONA	O	3275	838	0	17	6	29	172	567	44	3	2437	265	55	202	0	3	379	24	3	58	198	0	65	315	201	284	385
COUNTY TOTAL	C	2001	269	0	7	4	22	21	203	11	1	1732	211	27	128	0	1	75	20	2	25	164	0	34	314	200	205	326
	%	61	32	0	41	67	76	12	36	25	33	71	80	49	63	0	33	20	83	67	43	83	0	52	100	100	72	85
POP. 49,605																												
Crime Rate	R	6602	1689	0	34	12	58	346	1143	88	6	4912	534	110	407	0	6	764	48	6	116	399	0	131	635	405	572	776
WINONA	O	598	118	0	1	0	11	44	55	7	0	480	49	3	37	0	1	69	7	0	10	14	0	24	63	15	68	120
SHERIFF	C	401	27	0	1	0	9	3	11	3	0	374	44	2	18	0	0	18	5	0	6	14	0	24	63	15	60	105
MN0850000	%	67	23	0	100	0	82	7	20	43	0	78	90	67	49	0	0	26	71	0	60	100	0	100	100	100	88	88
POP. 14,434																												
Crime Rate	R	4142	817	0	6	0	76	304	381	48	0	3325	339	20	256	0	6	478	48	0	69	96	0	166	436	103	471	831

0 = Number of Offenses C = Offenses Cleared
% = Percentage Cleared R = Crime Rate per 100,000
* - Agency did not report all 12 months 2007

TABLE 38

Offenses, Clearances, Percent Cleared and Crime Rate by Agency - 2007

County/City		Grand Total	Total Part 1	Murder	Rape	Rob-bery	Aggra-vated Assault	Burg-lary	Larc-eny	Motor Vehicle Theft	Arson	Total Part 2	Other Assaults	Forgery/ Counter-feiting	Fraud	Embe-zzle-ment	Stolen Property	Vand-alism	Weap-ons	Prosti-tution	Other Sex Offen.	Narc-otics	Gamb-ling	Family/ Children	D.U.I.	Liquor Laws	Disor-derly Cond.	Other Offen-ses
ST. CH ARLES	O	249	38	0	0	0	3	3	31	1	0	211	28	4	60	0	0	26	2	0	3	2	0	2	29	10	22	23
PD	C	169	9	0	0	0	2	0	7	0	0	160	19	1	49	0	0	9	2	0	1	2	0	0	29	10	19	19
MN0850100	%	68	24	0	0	0	67	0	23	0	0	76	68	25	82	0	0	35	100	0	33	100	0	0	100	100	86	83
POP. 3,550																												
Crime Rate	R	7014	1070	0	0	0	84	84	873	28	0	5943	788	112	1690	0	0	732	56	0	84	56	0	56	816	281	619	647
WINONA	O	2135	611	0	15	6	14	112	430	32	2	1524	167	43	83	0	1	249	7	3	42	176	0	34	197	162	137	223
PD	C	1235	208	0	5	4	10	15	166	7	1	1027	128	20	49	0	0	43	5	2	15	142	0	8	196	161	73	185
MN0850200	%	58	34	0	33	67	71	13	39	22	50	67	77	47	59	0	0	17	71	67	36	81	0	24	99	99	53	83
POP. 26,765																												
Crime Rate	R	7976	2282	0	56	22	52	418	1606	119	7	5694	623	160	310	0	3	930	26	11	156	657	0	127	736	605	511	833
GOODVIEW	O	273	71	0	1	0	1	13	51	4	1	202	17	5	21	0	1	34	7	0	1	5	0	5	19	14	57	16
PD	C	176	25	0	1	0	1	3	19	1	0	151	16	4	11	0	1	4	7	0	1	5	0	2	19	14	53	14
MN0850300	%	64	35	0	100	0	100	23	37	25	0	75	94	80	52	0	100	12	100	0	100	100	0	40	100	100	93	88
POP. 3,361																												
Crime Rate	R	8122	2112	0	29	0	29	386	1517	119	29	6010	505	148	624	0	29	1011	208	0	29	148	0	148	565	416	1695	476
LEWISTON	O	20	0	0	0	0	0	0	0	0	0	20	4	0	1	0	0	1	1	0	2	1	0	0	7	0	0	3
PD	C	20	0	0	0	0	0	0	0	0	0	20	4	0	1	0	0	1	1	0	2	1	0	0	7	0	0	3
MN0850400	%	100	0	0	0	0	0	0	0	0	0	100	100	0	100	0	0	100	100	0	100	100	0	0	100	0	0	100
POP. 1,495																												
Crime Rate	R	1337	0	0	0	0	0	0	0	0	0	1337	267	0	66	0	0	66	66	0	133	66	0	0	468	0	0	200
WRIGHT	O	7492	2871	1	19	12	83	272	2310	167	7	4621	314	116	526	0	42	1241	22	0	46	319	1	53	730	234	308	669
COUNTY TOTAL	C	3777	594	1	15	6	77	54	419	20	2	3183	299	48	207	0	42	320	20	0	36	315	1	35	729	234	296	601
	%	50	21	100	79	50	93	20	18	12	29	69	95	41	39	0	100	26	91	0	78	99	100	66	100	100	96	90
POP. 111,442																												
Crime Rate	R	6722	2576	0	17	10	74	244	2072	149	6	4146	281	104	471	0	37	1113	19	0	41	286	0	47	655	209	276	600
WRIGHT	O	5802	2272	1	13	8	67	219	1809	149	6	3530	204	83	445	0	35	959	15	0	25	237	1	31	611	187	210	487
SHERIFF	C	2963	447	1	13	2	65	45	304	16	1	2516	204	41	189	0	35	281	15	0	25	237	1	31	611	187	210	449
MN0860000	%	51	20	100	100	25	97	21	17	11	17	71	100	49	42	0	100	29	100	0	100	100	100	100	100	100	100	92
POP. 95,047																												
Crime Rate	R	6104	2390	1	13	8	70	230	1903	156	6	3713	214	87	468	0	36	1008	15	0	26	249	1	32	642	196	220	512
BUFFALO	O	1379	483	0	6	2	12	41	408	13	1	896	90	27	78	0	5	234	6	0	17	65	0	22	76	34	79	163
PD	C	608	93	0	2	2	9	4	73	2	1	515	77	2	16	0	5	24	4	0	7	61	0	4	75	34	70	136
MN0860100	%	44	19	0	33	100	75	10	18	15	100	57	86	7	21	0	100	10	67	0	41	94	0	18	99	100	89	83
POP. 13,379																												
Crime Rate	R	10307	3610	0	44	14	89	306	3049	97	7	6697	672	201	583	0	37	1749	44	0	127	485	0	164	568	254	590	1218
ANNANDALE	O	311	116	0	0	2	4	12	93	5	0	195	20	6	3	0	2	48	1	0	4	17	0	0	43	13	19	19
PD	C	206	54	0	0	2	3	5	42	2	0	152	18	5	2	0	2	15	1	0	4	17	0	0	43	13	16	16
MN0860600	%	66	47	0	0	100	75	42	45	40	0	78	90	83	67	0	100	31	100	0	100	100	0	0	100	100	84	84
POP. 3,016																												
Crime Rate	R	10311	3846	0	0	66	132	397	3083	165	0	6465	663	198	99	0	66	1591	33	0	132	563	0	0	1425	431	629	629
YELLOW MEDICINE	O	336	116	0	1	1	7	25	73	9	0	220	44	4	2	0	1	11	0	0	0	3	0	1	80	53	13	8
COUNTY TOTAL	C	183	18	0	0	0	5	6	5	2	0	165	25	1	0	0	0	0	0	0	0	3	0	0	76	46	10	4
	%	54	16	0	0	0	71	24	7	22	0	75	57	25	0	0	0	0	0	0	0	100	0	0	95	87	77	50
POP. 11,585																												
Crime Rate	R	2900	1001	0	8	8	60	215	630	77	0	1899	379	34	17	0	8	94	0	0	0	25	0	8	690	457	112	69
YELLOW MEDICINE	O	214	85	0	0	1	5	22	50	7	0	129	21	2	1	0	1	1	0	0	0	3	0	0	58	42	0	0
SHERIFF	C	121	11	0	0	0	3	4	3	1	0	110	15	1	0	0	0	0	0	0	0	3	0	0	55	36	0	0
MN0870000	%	57	13	0	0	0	60	18	6	14	0	85	71	50	0	0	0	0	0	0	0	100	0	0	95	86	0	0
POP. 8,577																												
Crime Rate	R	2495	991	0	0	11	58	256	582	81	0	1504	244	23	11	0	11	11	0	0	0	34	0	0	676	489	0	0

0 = Number of Offenses C = Offenses Cleared
% = Percentage Cleared R = Crime Rate per 100,000
* - Agency did not report all 12 months 2007

TABLE 38

Offenses, Clearances, Percent Cleared and Crime Rate by Agency - 2007

County/City		Grand Total	Total Part 1	Murder	Rape	Rob-bery	Aggra-vated Assault	Burg-lary	Larc-eny	Motor Vehicle Theft	Arson	Total Part 2	Other Assaults	Forgery/ Counter-feiting	Fraud	Embe-zzle-ment	Stolen Property	Vand-alism	Weap-ons	Prosti-tution	Other Sex Offen.	Narc-otics	Gamb-ling	Family/ Children	D.U.I.	Liquor Laws	Disor-derly Cond.	Other Offen-ses
GRANITE FALLS	O	122	31	0	1	0	2	3	23	2	0	91	23	2	1	0	0	10	0	0	0	0	0	1	22	11	13	8
PD	C	62	7	0	0	0	2	2	2	1	0	55	10	0	0	0	0	0	0	0	0	0	0	0	21	10	10	4
MN0870200	%	51	23	0	0	0	100	67	9	50	0	60	43	0	0	0	0	0	0	0	0	0	0	0	95	91	77	50
POP. 3,008																												
Crime Rate	R	4055	1030	0	33	0	66	99	764	66	0	3025	764	66	33	0	0	332	0	0	0	0	0	33	731	365	432	265
MINNESOTA	O	3121	0	0	0	0	0	0	0	0	0	3121	0	0	0	0	0	0	0	0	0	0	0	0	3116	0	0	5
STATE PATROL	C	3109	0	0	0	0	0	0	0	0	0	3109	0	0	0	0	0	0	0	0	0	0	0	0	3104	0	0	5
	%	100	0	0	0	0	0	0	0	0	0	100	0	0	0	0	0	0	0	0	0	0	0	0	100	0	0	100
POP. 0																												
Crime Rate	R	0	0	0	0	0	0	0	0	0	0	0	0	0	0	0	0	0	0	0	0	0	0	0	0	0	0	0
CAPITOL SECURITY	O	83	24	0	0	1	0	0	23	0	0	59	7	3	0	0	0	36	0	0	0	0	0	0	0	0	12	1
PD	C	32	3	0	0	0	0	0	3	0	0	29	3	0	0	0	0	22	0	0	0	0	0	0	0	0	4	0
MNMHP1300	%	39	13	0	0	0	0	0	13	0	0	49	43	0	0	0	0	61	0	0	0	0	0	0	0	0	33	0
POP. 0																												
Crime Rate	R	**0**	0	0	0	0	0	0	0	0	0	0	0	0	0	0	0	0	0	0	0	0	0	0	0	0	0	0

0 = Number of Offenses C = Offenses Cleared
% = Percentage Cleared R = Crime Rate per 100,000
* - Agency did not report all 12 months 2007

GLOSSARY OF TERMS
APPENDIX A

ADULT - For Minnesota Uniform Crime Report purposes, a person 18 years of age or above.

ARREST RATE - The number of arrests reported for Part I and Part II offenses for each unit of population, generally per 100,000. Arrest rates are computed in the same manner as crime rates.

CLEARED BY ARREST - For crime reporting purposes, an offense is cleared by arrest or solved when at least one person is: (1) arrested, or (2) charged with the commission of the offense.

COUNTY - Subdivisions of state, each with its own government, including a sheriff's department.

CRIME FACTORS - Conditions which affect the amount and type of crime that occurs in a geographical area.

CRIME INDEX - The total number of eight major offenses used to measure the extent, fluctuation and distribution of a crime in a given geographical area. Crime classifications used in the index are: Murder, Forcible Rape, Robbery, Aggravated Assault, Burglary, Larceny, Motor Vehicle Theft, and Arson. Each of these offenses is referred to as an "Index Offense".

CRIME RATE - The number of index offenses reported for each unit of population, generally per 100,000 persons. Crime rates are computed for communities with varying populations by dividing the number of Index Crimes by the population and multiplying the answer by 100,000. (Example: 500 Index Offenses divided by 10,000 population X 100,000 = 5,000 Crime Rate).

EXCEPTIONAL CLEARANCE - A crime solution or clearance recorded when some element beyond law enforcement control precludes the placing of formal charges against an offender.

JUVENILE - For Minnesota Uniform Crime Report purposes, a person under the age of 18.

MUNICIPALITY - City of town that has its own government, including police department.

PART I OFFENSES - The first of two main categories of crime classes composing a universal crime classification system established for crime reporting purposes. Part I offenses are by their nature more serious and occur most frequently. The monthly tabulation of Part I offenses provides a count of "offenses known".

PART II OFFENSES - The second of two main categories of crime classes composing a universal crime classification system established for crime reporting purposes. Part II offenses are generally less serious in nature. Monthly tabulations of Part II offenses are included in Minnesota's crime information report.

PROPERTY CRIME - Consists of the Index Offenses of Burglary, Larceny, Motor Vehicle Theft and Arson.

RURAL AREA - Geographical area covered by a Sheriffs Department outside of city limits.

URBAN – Geographical area covered by local police departments within the city limits.

VIOLENT CRIME - Consists of the Index Offenses of Murder, Forcible Rape, Robbery and Aggravated Assault.