Minnesota Department of Public Safety
Bureau of Criminal Apprehension

MINNESOTA CRIME INFORMATION

2000

Criminal Justice Information Systems
Uniform Crime Report

September 1, 2001

The Honorable Jesse Ventura
Governor of the State of Minnesota
And Members of the Legislature
State Capitol Building
Saint Paul, Minnesota 55155

Dear Governor Ventura:

The Department of Public Safety, Bureau of Criminal Apprehension, is pleased to present the Minnesota Crime Information-2000 publication for your review. The Bureau of Criminal Apprehension has compiled statistics presented in this publication pursuant to Minnesota State Statute 299C.18 as well as several other statutes that mandate the collection of data. Minnesota's crime statistics are also provided to the Federal Bureau of Investigation for the Crime in the United States publication.

In the year 2000, Minnesota recorded a 1% increase in Part 1 crimes. Violent crimes (murder, rape, robbery and aggravated assault) increased 5% and property crimes (burglary, larceny, motor vehicle theft and arson) increased 1%.

This statistics are intended to provide public officials, law enforcement administrators, and the general public with changes in the volume and rate of reported crime for each year. This publication should not, however, be considered a comparison of individual law enforcement agency activities due to the numerous factors involved in measuring crime data.

This publication is made possible by the dedication and participation of Minnesota's law enforcement community.

Sincerely yours,

Charlie Weaver
Commissioner

State of Minnesota
Minnesota Crime Information - 2000

Charlie Weaver
Commissioner
Minnesota Department of Public Safety

Michael W. Campion
Superintendent
Bureau of Criminal Apprehension

Robert P. Johnson
Director
Criminal Justice Information Systems

Kathleen F. Leatherman
Editor
Criminal Justice Information Systems

Samantha L. Barron
Editorial Staff
Criminal Justice Information Systems

Prepared by:
Minnesota Department of Public Safety
Bureau of Criminal Apprehension
Criminal Justice Information Systems
1246 University Avenue
St. Paul, Minnesota 55104-4197

Visit our website at http://www.dps.state.mn.us

REPORT COSTS:

Staff time	$12,000.00
Printing costs	$ 7,000.00
Mailing costs	$ 2,000.00
TOTAL	$21,000.00

This report has been printed on recycled paper made with at least 15% materials recycled by consumers.

PREFACE

In 1935, the Bureau of Criminal Apprehension was given the responsibility to collect activity information from the law enforcement agencies throughout the State of Minnesota. Biennially, reports were completed and forwarded to the concerned parties as required by State Statute. In 1972, the publications began to be printed annually.

This report measures the amount of criminal activity within the State as collected and prepared from data submitted by individual law enforcement agencies. The criminal activity consists of measurements involving offenses, clearances, and arrests.

Along with the collection of crime statistics, other statutory requirements are included in this publication. Among those requirements are sections that provide information on the number of law enforcement officers killed or assaulted; firearms discharges by police officers; missing children reports; police pursuits, and bias offenses. Limited information is also available on law enforcement personnel.

Comparisons with previous year's statistics will be presented for trend changes that might be of use to the evaluator. Individual comparisons on specific measurements will be left to the evaluator for use as required by the individual's need.

The *Minnesota Crime Information – 2000* publication is compiled from crime statistics that were provided by Minnesota's police and sheriffs. Notations are provided on Table 38, *Offenses, Clearances, Percent Cleared and Crime Rate by Agency-2000*, to agencies not submitting 12 months worth of data. Any comparisons with previous years should be viewed with caution.

The Minnesota Department of Public Safety, Bureau of Criminal Apprehension wishes to express its thanks to the cooperating law enforcement agencies whose assistance provide the success of this publication.

TABLE OF CONTENTS

Page

LAW ENFORCEMENT AGENCIES CONTRIBUTING 1

CRIME INFORMATION 2
Background (MN State Statutes 299C.05, 299C.06, 299C.12) 2
Goals and Objectives 2
Reporting Procedures 3
Crime Factors 4
Flow Chart of the CJRS/UCR in Minnesota 6
A Description of Uniform Crime Reporting Offenses and Their Classifications 7

MINNESOTA OFFENSE INFORMATION 11
Minnesota Crime Index Information 11
2000 Statewide Overview 11
Crimes of Violence 15
Criminal Homicide - Murder 16
Forcible Rapes - Including Attempts 22
Robbery 23
Aggravated Assault 25
Crimes Against Property 27
Burglary 28
Larceny 31
Motor Vehicle Theft 34
Arson 36
2000 Crime Index for Population Groups - Sheriff's Departments 38
2000 Crime Index for Population Groups - Municipal Police Departments 39
Minnesota Property Crime Value Information-2000 40
Additional Statewide Offense Information 43

MINNESOTA ARREST INFORMATION 56
General Arrest Information 56
2000 Arrests by Agency 62
Narcotic Arrest Information 72

URBAN-RURAL AND REGIONAL INFORMATION 82
Comparison of Urban-Rural Offenses/Arrests for 2000 82
Crime Offenses and Arrests for State Judicial Districts 90

MINNESOTA LAW ENFORCEMENT EMPLOYEE INFORMATION 94

LAW ENFORCEMENT OFFICERS KILLED OR ASSAULTED 104

LAW ENFORCEMENT OFFICERS FIREARMS DISCHARGES (MN State Statute 626.553) 108

POLICE PURSUITS (MN State Statute 626.5532) 112

BIAS MOTIVATED CRIMES (MN State Statute 626.5531) 115

MINNESOTA MISSING CHILDREN REPORT (MN State Statute 299C.52) 119

COUNTY AND MUNICIPAL LAW ENFORCEMENT AGENCY OFFENSE INFORMATION 121

APPENDIX A: GLOSSARY 151

Also available on-line at *http://www.dps.state.mn.us*

LIST OF ILLUSTRATIONS

Figure		Page
1	Number of Violent Crimes Reported, 1996-2000	13
2	Number of Property Crimes Reported, 1996-2000	13
3	Number of Homicides By Relationship for 2000	17
4	Number of Homicides and How They Were Committed During 2000	18
5	Homicide Situations	18
6	Homicide Victims and Offenders	20
7	Homicide Circumstances - 2000	20
8	Comparison of Rapes Unfounded, Attempted, and Cleared for Period 1996-2000	22
9	Types of Weapons Used for Robberies in 2000	23
10	Average Stolen Property Loss Per Robbery Type for 2000	24
11	Stolen Property Value for Types of Robberies - 2000	24
12	Types of Weapons Used for Aggravated Assaults in 2000	25
13	Types of Burglaries in Minnesota for 2000	28
14	Residence/Non-Residence Burglaries By Time of Day, 1996-2000	29
15	Total Burglaries By Place of Occurrence, Stolen Property Values, 1996-2000	30
16	Comparison of Larceny Thefts By Value Reported in Minnesota for 2000	31
17	Total Larceny Thefts By Type Reported in Minnesota for 2000	32
18	Average Stolen Property Loss Per Type of Larceny for 2000	32
19	Total Dollar Loss By Type of Larceny for 2000	33
20	Stolen Vehicles By Type, 1996-2000	34
21	Comparison of Motor Vehicles Stolen and Recovered, 1996-2000	35
22	Average Dollar Loss Per Property Offense in Minnesota, 1999-2000	42
23	Percentage of Dollars Lost to Serious Crime in Minnesota for 2000	42
24	Number of Arrests By Age in Minnesota for 2000	59
25	Percentage of Persons Arrested By Age Groups, 1996-2000	60
26	Number of Narcotics Arrests in Minnesota for 1991-2000	72
27	Narcotics Arrests by Type for 2000	72
28	State of Minnesota Judicial Districts	91
29	Type of Weapon Used in Assaults on Law Enforcement Officers in 2000	106
30	Type of Activity Engaged in at Time of Assaults on Law Enforcement Officers in 2000	106
31	Number of Assaults By Type of Assignment - 2000	107
32	Number of Assaults on Law Enforcement Officers By Time of Day - 2000	107
33	Number of Firearm Discharges By Type of Assignment - 2000	110
34	Number of Firearm Discharges By Type of Activity - 2000	110
35	Number of Firearm Discharges By Time of Day - 2000	111
36	Reason for Pursuit - 2000	114
37	Number of Pursuits by Time of Day - 2000	114

LIST OF TABLES

Table	Page
1 Total Number of Contributors: 2000	1
2 Murder Victims by Age, Sex and Race	19
3 Murder Offenders by Age, Sex and Race	19
4 2000 Homicides by Reporting Agency	21
5 2000 Arson Summary	37
6 2000 Crime Index for Population Groups, Sheriff's Departments	38
7 2000 Crime Index for Population Groups, Municipal Police Departments	39
8 Total Value of Property Stolen/Recovered in Minnesota for 2000	40
9 Minnesota Property Information by Property Type for Stolen/Recovered Values in 2000	41
10 2000 Statewide Offense and Clearance Information	44
11 2000 Statewide Property Information	45
12 Minnesota Summary Information Rate per 100,000 Inhabitants (and Percent Cleared), 2000	46
13 Crime Index Summary, 1936 - 2000	55
14 Total Arrests by Age and Sex in Minnesota for 2000	57
15 Offense and Race of Persons Arrested for 2000	61
16 2000 Arrests by Agency	62
17 Age, Sex and Race of Those Individuals Arrested for Specific Narcotic Violations for 2000	73
18 Arrests for Sale/Possession of Narcotics 1999 - 2000	73
19 Narcotics Arrests - 2000	74
20 2000 Urban Offense and Clearance Information	83
21 2000 Urban Property Information	84
22 2000 Rural Offense and Clearance Information	85
23 2000 Rural Property Information	86
24 Urban-Rural* Comparison of Offenses by Sex and Percent of Total Arrests in 2000	87
25 Urban-Rural* Crime Comparison by Offense - 2000	89
26 2000 Crimes and Arrests for State Judicial Districts	92
27 Police Employees as of October 31, 2000 - Urban	95
28 Police Employees as of October 31, 2000 - Rural	100
29 Municipal Police, Sheriff and State Patrol Employee Data - 2000	103
30 Rate of Police Employees (Sworn and Civilian) Per 1,000 Inhabitants - 2000	103
31 Law Enforcement Officers Killed or Assaulted - 2000	105
32 Minnesota Firearms Discharge Summary Report Based on Number of Shots Fired - 2000	109
33 Number of Firearm Discharges by Community Served - 2000	109
34 Pursuit Report Summary - 2000	113
35 Bias Offense Summary – 1998-2000	116
36 Bias Offenses by Agency and Type - 2000	117
37 Missing Children Report 2000	120
38 Offenses, Clearances, Percent Cleared and Crime Rate per 100,000 by Agency, 2000	122

LAW ENFORCEMENT AGENCIES CONTRIBUTING

To assure an accurate interpretation of the data presented in this report, the exact number of law enforcement agencies submitting information must be indicated. Specifically, reports are collected for urban places (cities and towns) and rural areas according to the definitions of Uniform Crime Reporting. The police departments report information for cities while the sheriff's departments collect information for the rural areas.

The Department of Public Safety requests that information from all reporting agencies be submitted regularly. Since 1936, the average percent of sheriff's and police departments forwarding information has been over 95 percent. The 98 percent contribution figure for 2000 is further evidence of the high degree of cooperation reflected by those agencies submitting information.

TABLE 1
TOTAL NUMBER OF CONTRIBUTORS: 2000

Population Groups	Total Number Cities and Counties	PDs/SO's Filing		Total Population Represented*		
		Number	Percent	Population Total	Population Reported	Percent Reported
Total	**297**	**290**	**98%**	**4,776,000**	**4,755,648**	**100%**
Urban Total (Police)	**210**	**203**	**97%**	**3,357,949**	**3,337,597**	**99%**
Cities 250,000 or over	2	2	100%	615,960	615,960	100%
Cities 50,000 to 100,000	11	11	100%	712,713	712,713	100%
Cities 25,000 to 50,000	19	19	100%	674,799	674,799	100%
Cities 10,00 to 25,000	53	52	98%	841,421	832,969	99%
Cities 2,500 to 10,000	93	92	99%	464,184	461,036	99%
Cities under 2,500	32	27	84%	48,872	40,120	82%
Rural Total (Sheriffs)	**87**	**87**	**100%**	**1,418,051**	**1,418,051**	**100%**
Counties 50,000 to 100,000	4	4	100%	240,643	240,643	100%
Counties 25,000 to 50,000	9	9	100%	281,725	281,725	100%
Counties 10,000 to 25,000	41	41	100%	679,432	679,432	100%
Counties under 10,000	33	33	100%	216,251	216,251	100%

* 1999 F.B.I. population estimate.

CRIME INFORMATION

BACKGROUND

The State of Minnesota, since 1936, has participated in the FBI's Uniform Crime Reporting Program. The statistics that have been generated each year are not only of vital concern to national figures, but are equally important to the State as a whole. In 1972, Minnesota began collecting crime related data as part of a computerized statewide Criminal Justice Reporting System program. The benefits derived from such an automated program are indicated in a modernistic approach to the collection of Uniform Crime Reports.

The responsibility and authority for collecting and disseminating the UCR information was mandated to the Bureau of Criminal Apprehension through applicable State Statutes. The State Statutes are as follows:

MINNESOTA STATE STATUTES,CHAPTER 299C

299C.05 DIVISION OF CRIMINAL STATISTICS. There is hereby established within the bureau a division of criminal statistics, and the superintendent, within the limits of membership herein prescribed, shall appoint a qualified statistician and one assistant to be in charge thereof. It shall be the duty of this division to collect, and preserve as a record of the bureau, information concerning the number and nature of offenses known to have been committed in the state, of the legal steps taken in connection therewith from the inception of the complaint to the final discharge of the defendant and such other information as may be useful in the study of crime and administration of justice. The information so collected and preserved shall include such data as may be requested by the United States department of justice, at Washington, under its national system of crime reporting.

299C.06 DIVISION POWERS AND DUTIES; LOCAL OFFICERS TO COOPERATE. It shall be the duty of all sheriff's, chiefs of police, city marshals, constables, prison wardens, superintendents of insane hospitals, reformatories and correctional schools, probation and parole officers, school attendance officers, coroners, county attorneys, court clerks, the liquor control commissioner, the commissioner of highways, and the state fire marshal to furnish to the division statistics and information regarding the number of crimes reported and discovered, arrests made, complaints, information and indictments filed and the disposition made of same, pleas, convictions, acquittals, probation granted or denied, conditional release information, receipts, transfers, and discharges to and from prisons, reformatories, correctional schools and other institutions, paroles granted and revoked, commutation of sentences and pardons granted and rescinded, and all other data useful in determining the cause and amount of crime in this state and to form a basis for the study of crime, police methods, court procedure, and penal problems. Such statistics and information shall be furnished upon the request of the division and upon such forms as may be prescribed and furnished by it. The division shall have the power to inspect and prescribe the form and substance of the records kept by those officials from which the information is so furnished.

299C.12 RECORDS KEPT BY PEACE OFFICERS; REPORTS. Every peace officer shall keep or cause to be kept a permanent written record, in such form as the superintendent may prescribe, of all felonies reported to or discovered by him within his jurisdiction and of all warrants of arrest for felonies and search warrants issued to him in relation to the commission of felonies, and shall make or cause to be made to the sheriff of the county and the bureau, reports of all such crimes, upon such forms as the superintendent may prescribe, including a statement of the facts and a description of the offender, so far as known, the offender's method of operation, the action taken by the officer, and such other information as the superintendent may require.

GOALS AND OBJECTIVES

The primary goal of the UCR program in Minnesota is to provide statistical information on the volume and affect of crime. To better assist concerned individuals and agencies to solve the state crime problem, a more encompassing approach involving all aspects of criminal activity was needed. With this in mind, and examining the recommendations of the President's Commission on Law Enforcement and the Administration of Justice, the UCR program became one aspect of the computerized State Criminal Justice Reporting System.

The major objectives of Minnesota's UCR Program include:

1. Statistics on crime in Minnesota to be used by the Governor, Legislature, Crime Control Planning Board, and other concerned individuals within the State.

2. Statistics on crime for administrative and operational use by law enforcement administrators.

3. Statistics on specific criminal offenses to be used in the FBI's national crime reports.

4. Statistics involving the age, sex and race of offenders to determine the proper focus for crime prevention and enforcement.

5. Statistics on crime for researchers to assist in the formation of the causes of crime within a biological, sociological and/or psychological framework.

6. Statistics on crime to measure the workload and effectiveness of the 'current' state criminal justice system.

7. Statistics on crime for personnel employed by the criminal justice system to help assist them in improving the efficiency and performance of criminal justice agencies.

REPORTING PROCEDURES

Through Minnesota's crime reporting statutes, participating Minnesota Law Enforcement Agencies are required to submit information as determined by the Department of Public Safety. The required information is tallied from the individual agency's internal record of complaints, investigations, miscellaneous reports and arrests. To help achieve a uniformity of reporting throughout the State, a copy of the FBI's *Uniform Crime Reporting Handbook* is offered to each agency. In conjunction with the manuals, numerous training sessions in record and report writing and filing are offered to each agency by field representatives of the Department of Public Safety. Individual contact with agencies experiencing difficulty in any phase of the Criminal Justice Reporting System is also offered by the field representatives. Verification for authenticity of reports that are submitted are handled by staff at the Department of Public Safety or by a special "edit" program written into the computerized Criminal Justice Reporting System. Inconsistencies of report information and minor errors are corrected by telephone or terminal contact. Major errors in UCR reporting methods are handled exclusively by field representatives.

The Department of Public Safety, along with the FBI, has established their specific program to measure criminal data activity for both state and federal purposes. The result is a tabulation of the number and type of offenses committed, cases cleared or solved, and the persons arrested. A criminal act may involve several crimes, several persons, and several victims; but all that is necessary for such an act to be reported and recorded by the state and federal programs is one violation. If a given criminal act involves more than one offense, only the more serious offense is counted. "Clearance by arrest" indicates that at least one person was arrested. It does not preclude the fact others may have also been involved in the offense. Any additional arrests are purely supplemental and are used for each department's record purposes only and not reported under the program.

Another part of criminal data collection involves juvenile offenses and arrests. When reviewing such data it should be remembered that many times juvenile offenses are handled informally within the different agencies and therefore go unreported. In cases where an offense involves both adults and juveniles, and subsequent arrests are made of both, the crime reporting program will indicate this offense to be cleared by the arrest of the adult. Juvenile arrests are used for clearance purposes only in those instances where juveniles alone are involved.

Clearing an offense by the arrest of a person(s) is but one means of indicating such activity. Another involves the clearing of a reported offense by use of the term "exceptionally cleared". An exceptional clearance exists when some element beyond law enforcement action prevents formal charges against the offender. Such a situation might arise if:

1. The offender commits suicide.

2. A double murder occurs (two persons kill each other).

3. The offender dies after making a confession (dying declaration).

4. The offender is killed by a law enforcement officer.

5. The offender confesses to committing the crime while already in custody for another crime or serving a sentence.

6. The offender is prosecuted in another city for a different crime by federal, state, or local authorities, or for the same offense, and the other jurisdiction refuses to release the offender.
7. Another jurisdiction refuses to extradite the offender.

8. The victim of a crime refuses to cooperate in the prosecution.

9. The offender is prosecuted for a less serious charge than the one for which he was arrested.
10. The offender is a juvenile who is handled by a verbal or written notice to the parents in instances involving minor offenses.

The count of offenses is taken from the record of complaints received by law enforcement agencies from victims, witnesses, other sources or discovered by them during their own operation. Complaints determined by subsequent investigation to be unfounded are eliminated from the court. The resulting number of "offenses actually known to law enforcement agencies" for each crime offense category is reported without regard to whether anyone is arrested, stolen property is recovered, local prosecutive policy, or any other consideration. Reported offenses are recorded by the municipality and county in which they occur, rather than to the agency which may investigate, arrest, or otherwise in some manner dispose of the case. Municipal law enforcement agencies report those crimes which occur in the counties outside the city. Law enforcement agencies also report on a periodic basis, supplemental offense information such as the value of property stolen and recovered as well as circumstances surrounding homicides. Additional reports of persons arrested are submitted. These reports provide information concerning the age, sex and race of persons arrested by each individual law enforcement agency. Reports of persons arrested are separated as to adults and juveniles.

Crime data and information submitted by municipal and county law enforcement agencies is collected on a daily and semi-daily basis under the Minnesota Criminal Justice Reporting System program. Once received, it is processed and disseminated for use in state and national reports as well as by the participating agencies themselves (see CJRS-UCR flow chart).

"Crime rate" is a term often used in evaluating criminal statistics. The crime rate represents or equates the number of index crimes per 100,000 in population. Basically, it refers to the comparison of the number of offenses with the number of potential offenses and the number of persons exposed to the risk of the offense. It does not include other variables which might affect the amount of crime within a given area.

CRIME FACTORS

When the current method of crime reporting is considered, several limitations in its accuracy may be immediately recognizable. Law enforcement agencies are not totally to blame because of their capability to only report that which is known to them. In may instances, the very citizens who are themselves "victims" of a crime fail to inform the law enforcement agency of their occurrence. There is a general tendency among the public to not report minor crimes that are, in their eyes, of little consequence. The public may also feel that the law enforcement agency is of little help to them. They may also feel the threat of blackmail or retaliation for participating in a sex, gambling, or narcotic offense. The public may also feel the threat of embarrassment for being involved in a crime regarded against the norms of society. Given these factors, much crime is never included in the total state evaluation of the crime problem.

Another element of concern is the actual number of law enforcement agencies reporting crime information. Lack of crime information by delinquent agencies can potentially reduce the accuracy of the crime picture as developed from reported information.

The term "selective reporting" also has a bearing on the crime reported by participating agencies. Selective reporting reflects only the crimes for which an agency considers important or necessary to be reported through the system. The information that is utilized from such reporting is slanted and misleading. It does not give an accurate account of the crime problem and it further discredits the time spent in reporting the "selected" activity. Such reporting is immediately recognizable from the output reports and its improper use affects all the information submitted by the contributing law enforcement agencies.

Extraneous conditions beyond the realm of law enforcement also affect the measurement and analysis of crime. These conditions, or CRIME FACTORS, include but are not necessarily limited to:

A. Legislative changes as to what constitutes a criminal offense.

B. Density and size of the community population and the metropolitan area of which it is part.

C. Composition of the population with reference particularly to age, sex, and race.

D. Economic status and mores of the population.

E. Relative stability of population including commuters, seasonal and other transient types.

F. Climate, including seasonal weather conditions.

G. Educational, recreational, and religious characteristics.

H. Effective strength of the police force.

I. Standards governing appointments to the police force.

J. Policies of each of the law enforcement agencies.

K. Policies of the prosecuting officials and the courts.

L. Attitude of the public toward law enforcement problems.

M. The administrative and investigative efficiency of the local law enforcement agency, including the degree of adherence to crime reporting standards.

Information provided in the *Minnesota Crime Information 2000*, is as accurate as currently available in the State. Crime and arrest statistics should be interpreted with caution when comparing different law enforcement jurisdictions. **Reported crimes relate to events,** while **arrests relate to persons.** For any one criminal act there may be multiple crimes, multiple offenders, and multiple victims.

Given the above considerations the total crime picture is indeed influenced by many variables. Opponents of the Uniform Crime Reporting System are often vocal in pointing out the inadequacy of this system. Proponents respond by indicating that at the present time there is no other suitable method of collecting criminal statistics. If a better system is developed, tested, and offered as a replacement, law enforcement will not hesitate to implement it.

Flow Chart of the CJRS/UCR in Minnesota

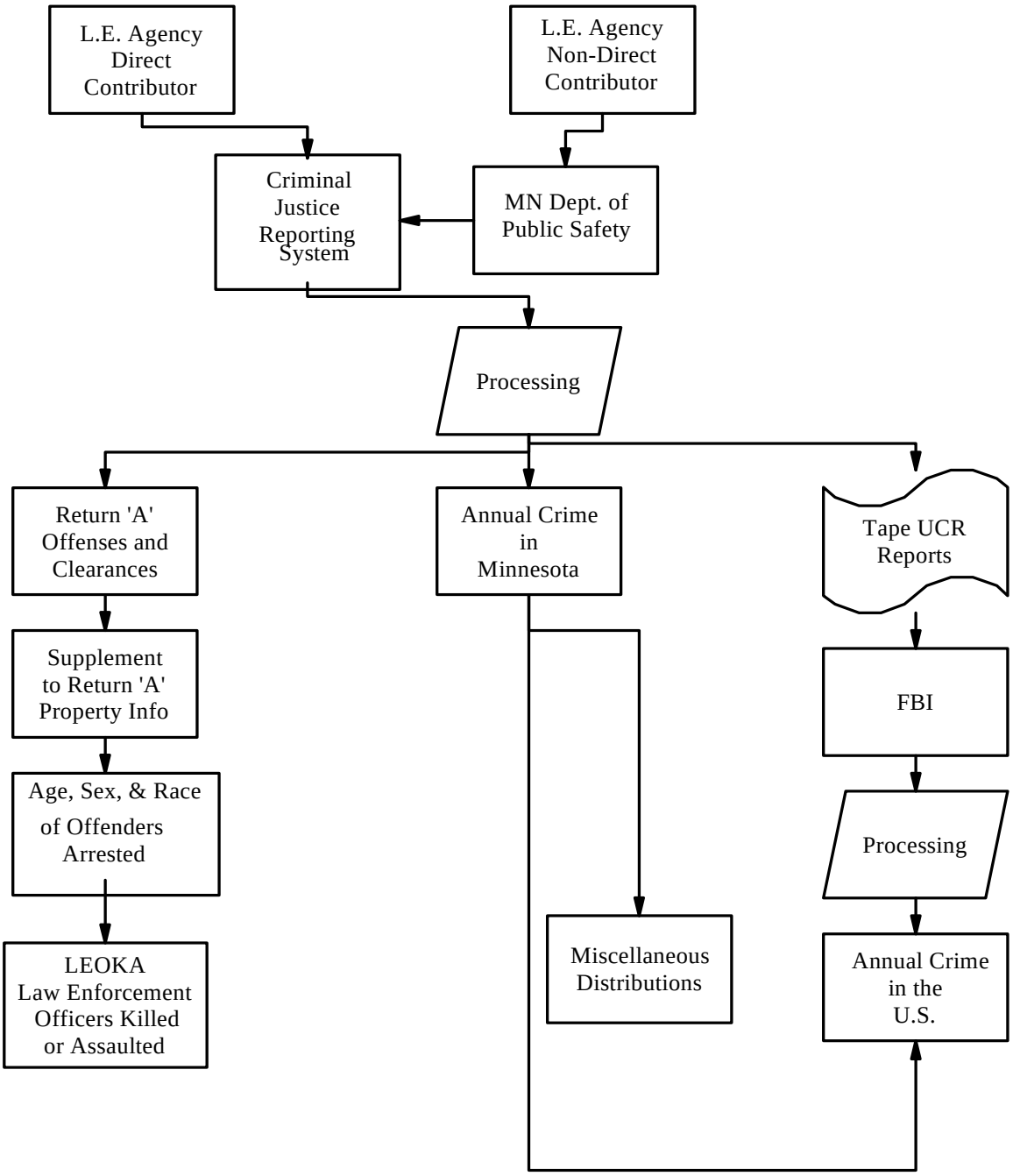

A DESCRIPTION OF UNIFORM CRIME REPORTING OFFENSES AND THEIR CLASSIFICATION

The Department of Public Safety/Bureau of Criminal Apprehension, using the reporting techniques recommended by the FBI, records criminal data submitted by the many law enforcement agencies in the State. The criminal data collected contains information regarding Part I Offenses called to the attention of Minnesota Law Enforcement agencies.

Part I Offenses reflect information on eight "serious" crime classifications, and it is generally referred to as the "Crime Index" measurement. Part II Offenses are represented by twenty "less serious" crime classifications.

The eight crimes represented in the Part I Offenses include murder, rape, aggravated assault, robbery, burglary, larceny, motor vehicle theft, and arson. These crimes were chosen because of their uniformity of definition, total volumes, and likelihood of being reported. The crimes of murder, rape, aggravated assault, and robbery are also known as "violent crimes." The crimes of burglary, larceny, motor vehicle theft and arson are labeled as "property crimes." The law enforcement agency may become aware of these crimes in several ways; reports of its own officers, citizens complaints, notification from the prosecuting attorney and from information supplied by court officials.

PART I OFFENSES (Serious Crime)

Criminal Homicide - The killing of another person.

a) Murder - Any unlawful killing of a human being in which the element of malice aforethought was present in the murder.

b) Manslaughter - Any unlawful killing of a human being without the element of malice aforethought is counted as manslaughter.

c) Death by Negligence - Any death that occurs because of the negligence of some person other than the victim and that is not in the commission of an unlawful act. These are deaths which police investigation established as primarily caused by gross negligence.

Forcible Rape (does not include Statutory Rape).

a) Rape by Force - The carnal knowledge of a female forcibly and against her will, but excluding statutory rape and other sex offenses.

b) Assault to Rape-Attempts - All assaults and attempts to rape.

Robbery - A robbery is defined as the felonious and forcible taking of property of another against his will by violence or by putting him in fear. This includes all attempts.

a) Armed Robbery-Any Weapon - When any object is so employed as to constitute force or the threat of force, it will be considered a weapon. This would include firearms, knives, clubs, brass knuckles, blackjacks, broken bottles, acid, explosives, etc. Cases involving possible pretended weapons or cases involving weapons not seen by the victim but which the robber claims to have with him should be counted in this category.

b) Strong Arm-No Weapons - This includes muggings and similar offenses where no weapon is used by strong-arm tactics are employed to deprive the victim of his property. This definition is limited to hands, arms, fists, feet, etc. Include all attempts.

Aggravated Assault - An Aggravated Assault is an attempt or offer with unlawful force or violence to do physical injury to another. As a general rule all assaults will be classified and scored in this category. Exclude assaults with intent to rob or rape. Excludes simple assault, assault and battery, fighting, etc. These will be scored in the appropriate category.

a) Gun - Includes all assaults or attempted assaults involving the use of any type of firearm. This includes revolvers, automatic pistols, shotguns, zip guns, pellet guns, etc.

b) Knife or Cutting Instrument - Includes all assaults or attempted assaults involving the use of cutting or stabbing objects such as knives or razors, hatchets, axes, cleavers, scissors, glass, broken bottles, daggers, ice picks, etc.

c) Other Dangerous Weapons - Includes all assaults or attempted assaults when an object other than a gun, knife or cutting instrument is used. This includes clubs, bricks, jack handles, bottles, explosives, acid, lye, poisons, scalding water, and cases of attempted drowning and burning, etc.

d) Hands, Fists, Feet, etc.-Aggravated - Includes all assaults with hands, fists, feet, etc., which could result in an aggravated assault conviction. In order to be classified as aggravated, the victim must suffer great bodily harm.

Burglary - Breaking and Entering - Includes any unlawful entry or attempted forcible entry of any structure to commit a felony or larceny. As a general rule, score as one offense, any unlawful entry or attempted forcible entry of any dwelling, attached structure, public building, shop, factory, storehouse, apartment, house, trailer, warehouse, mill, farm, ship, railroad car, etc. For UCR purposes, breaking and entering with larceny is classified and scored only as breaking and entering. This does not include breaking and entering of motor vehicles. These are scored in the larceny category.

a) **Forcible Entry** - Includes all offenses where force of any kind is used to unlawfully enter a locked structure such as any of those listed above with intent to steal or commit a felony. This includes entry by use of a master key, celluloid, or other device that leaves no outward mark but is used to open a lock. Concealment inside a building followed by breaking out of the structure should also be scored here.

b) **Unlawful Entry-No Force** - Includes any unlawful entry when you fail to discover any evidence of forcible entry.

c) **Attempted Forcible Entry** - Included in this category only when your investigation determines that a forcible entry has been attempted.

Larceny-Theft (does not include Motor Vehicle Theft) - This category includes the unlawful taking of the property of another with intent to deprive him of ownership. This involves all larcenies and thefts resulting from pocket picking, purse snatching, shoplifting, larceny from auto, larceny of auto parts and accessories, bicycle theft, larceny from buildings, and larceny from any coin operated machines. Any theft that is not a robbery or any theft that does not result from a breaking and entering shall be scored here. Excludes embezzlements, unlawful conversions, larceny by bailee, frauds or bad checks. Enter all attempted larcenies. Note: when the true or known value of stolen property is not available, estimates based on accepted police methods of property evaluation should be used for the purposes of Uniform Crime Reporting.

Motor Vehicle Theft - This category includes larceny or attempted larceny of motor vehicles. Includes all thefts and attempted thefts of motor vehicles. This includes all vehicles which can be registered as a motor vehicle in this state. Excludes incidents in which the alleged offender had lawful access to the vehicle as in a family situation or the unauthorized use by others having lawful access to the vehicle such as chauffeur, employee, etc.

Arson - Includes all arrests for violation of state law and municipal ordinances relating to arson and attempted arson. This generally includes any willful or malicious burning of a dwelling, church, college, jail, meeting house, public building, ship or other vessel, motor vehicle, aircraft, contents of building, personal property of another, goods or chattels, crops, trees, fences, gates, grain, vegetable products, lumber, woods, marshes, meadows, etc. A death resulting from arson will be classified as murder and personal injuries resulting would be classified as assaults .

PART II OFFENSES (Less Serious Crime)

Other Assaults - This classification consists of all assaults and attempted assaults which are simple or minor in nature.

Forgery and Counterfeiting - In this case, place all offenses dealing with the making, altering, uttering or possession with intent to defraud, anything false in a semblance of that which is true. Include altering or forging of public or other records, making, altering, forging or counterfeiting coins, plates, banknotes, checks, etc. Possessing or uttering forged or counterfeited instruments, signing the name of another or a fictitious person with intent to defraud and all attempts to commit any of the above acts.

Fraud - This is defined as fraudulent conversion and obtaining money by false pretense. Include bad checks, confidence games, etc., except forgeries and counterfeiting.

Embezzlement - This is the misappropriation or misapplication of money or property entrusted to one's care, custody, or control.

Stolen Property-Buying, Receiving, Possessing -This includes all offenses of buying, receiving, possessing, or concealing stolen property as well as all attempts to commit any of these offenses.

Vandalism-Destruction of Property - This includes all willful or malicious destruction, injury, disfigurement or defacement of any public or private property, real or personal, without the consent of the owner or person having custody or control by cutting, tearing, breaking, marking, painting, drawing, covering with filth or any other such means as may be specified by law.

Weapons - This classification includes violation of weapon laws such as the manufacture, sale, or possession of deadly weapons or silencers, carrying deadly weapons, aliens possessing deadly weapons, and all attempts to commit any of the above offenses.

Prostitution and Commercialized Vice - Include in this class the sex offenses of a commercialized nature such as prostitution, keeping a bawdy house, disorderly house, or house of ill repute, pandering, procuring, transporting or detaining women for immoral purposes, etc., and all attempts to commit any of the above.

Sex Offenses - This includes all sex offenses other than forcible rape, prostitution, and commercialized vice. This encompasses offenses against chastity, common decency, morals, and the like such as adultery and fornication, buggery, incest, indecent exposure, sodomy, carnal abuse (no force), and all attempts to commit any of the above.

Narcotic Drug Laws - This includes all arrests for the violation of state and local ordinances, specifically those relating to the unlawful possession, sale, use, growing, manufacturing, and making of narcotic drugs.

Gambling - Includes all charges relating to promoting, permitting, or engaging in gambling.

Offenses Against Family and Children - Includes all charges of non-support, neglect, or abuse of family and children by such acts as desertion, abandonment, or non-support, neglect or abuse of a child, or nonpayment of alimony.

Driving Under the Influence - This classification is limited to driving or operating any vehicle while under the influence of liquor or narcotic drugs.

Liquor Laws - With the exception of drunkenness and driving under the influence, all state or local liquor law violations are placed in this class. Excludes federal violations, includes manufacturing, selling, transporting and furnishing as in maintaining unlawful drinking places. Bootlegging, operating a still, furnishing liquor to a minor and the using of a vehicle for illegal transportation of liquor are included.

Drunkenness - No longer reported under the UCR program in Minnesota. This offense was repealed in Minnesota on July 1, 1971 (MSS 340.96; C 90, S2).

Disorderly Conduct-Disturbing the Peace-This includes all disorderly persons arrested who cannot be classified under Offenses of Criminal Homicide, Forcible Rape, Drunkenness, or Vagrancy.

Vagrancy - This classification indicates arrests for failure of an individual to give a good account of himself, begging, loitering, etc.

All Other Offenses - Include in this class every other state or local offense not included, except traffic. This encompasses abduction and compelling to marry, abortion (death resulting from criminal abortion, according to statutes, is a criminal homicide), bastardy and concealing death of a bastard, bigamy and polygamy, blackmail and extortion, bribery, contempt of court, discrimination and unfair competition, kidnapping, offenses contributing to juvenile delinquency, perjury, possession, repair, manufacturing, etc., of burglary tools, possession or sale of obscene literature and unlawful use, possession, etc., of explosives, etc.

Suspicion - This category is used for unknown incidents when the actual offense has not been determined.

Curfew and Loitering Law Violation (Juvenile)
This area shows offenses relating to local curfew or loitering ordinances, where such laws exist. It is limited to juveniles taken into protective custody who have run away from the reporting jurisdiction.

Runaways (Juveniles) - This classification is limited to juveniles taken into protective custody under provisions of State Statutes.

MINNESOTA OFFENSE INFORMATION
MINNESOTA CRIME INDEX INFORMATION
Statewide Overview

Crime Index (Serious Crimes)

The eight major criminal offenses are referred to as the ***crime index*** and they are used to evaluate the changes and trends in amounts of crime over designated periods of time. Following is a summary of the crime index for 2000.

- The crime index in Minnesota totaled 173,498 actual offenses during 2000, which was an increase of 1 percent from the 171,376 actual offenses occurring in 1999.

- The crime rate* represented 3,633 per 100,000 in population for 2000, while in 1999 the crime rate was registered at 3,627 per 100,000 population, a .1 percent increase.

- Of the total crime index offenses reported in 2000, 22 percent were cleared by arrest or exceptionally cleared. In 1999, 20 percent of the total offenses were cleared by arrest or exceptionally cleared.

- Larceny was the largest category of serious crime reported for Minnesota in 2000 with a total of 118,661 offenses reported. Larceny was also the largest category of serious crime reported for the state in 1999 with 116,356 total offenses reported.

Violent Crimes

Violent crime in Minnesota accounted for 8 percent of all crime index offenses reported in 2000. There were 13,935 murders, forcible rapes, robberies, and aggravated assaults for that year. Compared with the 13,252 total violent crimes reported for 1999, the 2000 figure represents a 5 percent increase in violent crime for the state. This compares to a 0.1 percent increase in violent crime for the nation in 2000 based on preliminary figures released by the FBI in May, 2001. The number of violent crimes for the state per 100,000 population for 2000 was 292, while in 1999 there were 280 per 100,000 population.

- **Murder** - Offenses involving murder totaled 138 in 2000 in Minnesota compared to 129 in 1999, an increase of 7 percent.

- **Rape** - Minnesota registered 2,241 rapes in 2000 and 2,238 in 1999; an increase of .13 percent.

- **Robbery** - There were 3,737 robberies in Minnesota in 2000 compared to 3,902 offenses in 1999; a decrease of 4.2 percent.

- **Aggravated Assault** - Offenses involving aggravated assault numbered 7,819 in 2000 compared to 6,983 aggravated assaults in 1999; an increase of 12 percent.

Property Crimes

Property crime in Minnesota in 2000 amounted to 92 percent of the crime index offenses for that year. There were a total of 159,563 burglaries, larcenies, motor vehicle thefts, and arsons actually reported in 2000. Compared with the 158,124 offenses reported in 1999, the 2000 figure represents a 1 percent increase in property crime for the state. This compares to no change in property crime for the nation in 2000 based on preliminary figures released by the FBI in May, 2001. The number of property crimes for the state per 100,000 population for 2000 was 3,341 and in 1999 it was 3,346.

- **Burglary** - There were 26,178 burglaries in Minnesota in 2000 compared to 27,455 offenses in 1999; a decrease of 4.6 percent.

- **Theft/Larceny** - Offenses involving larcenies in Minnesota in 2000 totaled 118,661 compared to 116,356 offenses in 1999; an increase of 2 percent.

- **Motor Vehicle Theft** - In 2000 there were 13,529 offenses of motor vehicle theft in Minnesota, compared to the 13,142 offenses reported in 1999; an increase of 3 percent.

- **Arson** - In 2000 there were 1,195 offenses of arson in Minnesota, compared to the 1,171

* Minnesota crime rates per 100,000 are based on a 4,776,000 state population estimate from the F.B.I.

offenses reported in 1999; an increase of 2 percent.

TOTAL ARRESTS*

Law Enforcement agencies within Minnesota's 4,776,000 reporting population area accounted for 273,861 total arrests in 2000. Compared with the 269,391 arrests in 1999, the 2000 figure represents an 1.6 percent increase in arrests for the state.

- **ADULT ARRESTS** - Arrests for adults in 2000 totaled 199,110 compared to 196,734 arrests in 1999; an increase of 1.2 percent.

- **JUVENILE ARRESTS** - The total number of juveniles arrested in 2000 for criminal offenses totaled 74,751 compared to 72,657 juveniles arrested in 1999; an increase of 2.9 percent.

*Total arrests represent all arrests for adults and juveniles in either a Part I (serious) or Part II (less serious) criminal offense. An arrest in the Uniform Crime Reporting sense refers to a form of detention by depriving an individual of his personal liberties by a form of legal authority.

FIGURE 1
NUMBER OF VIOLENT CRIMES REPORTED
1996 – 2000

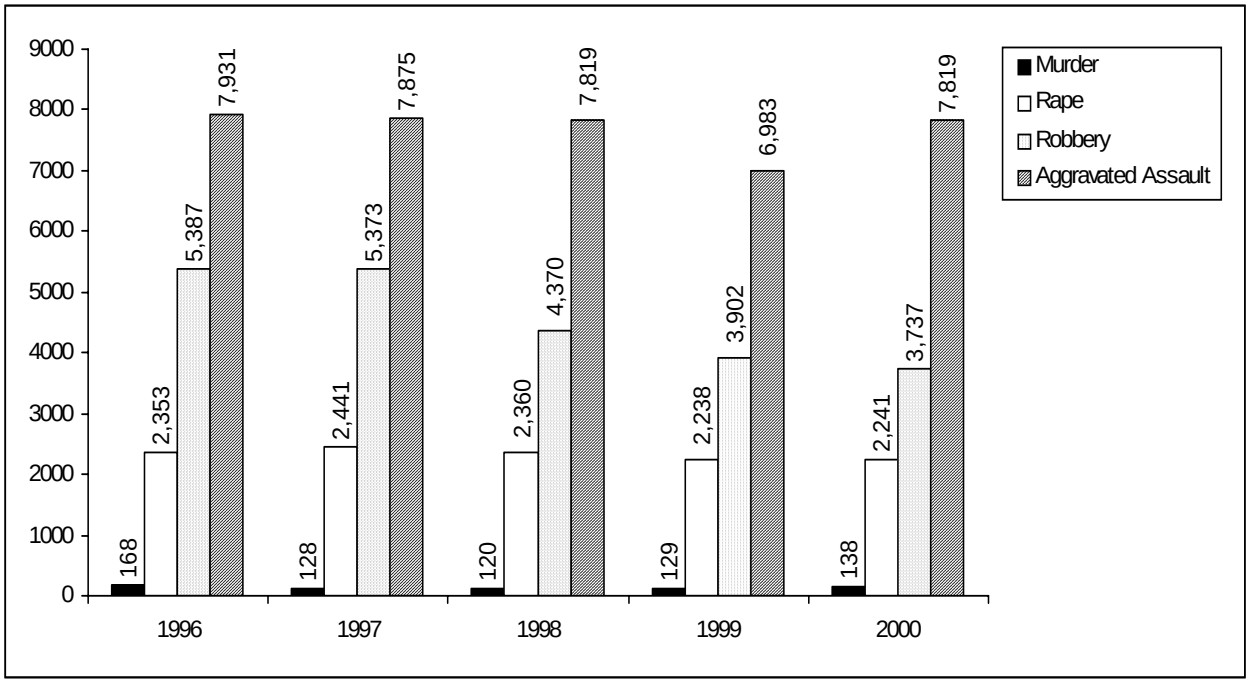

FIGURE 2
NUMBER OF PROPERTY CRIMES REPORTED
1996 - 2000

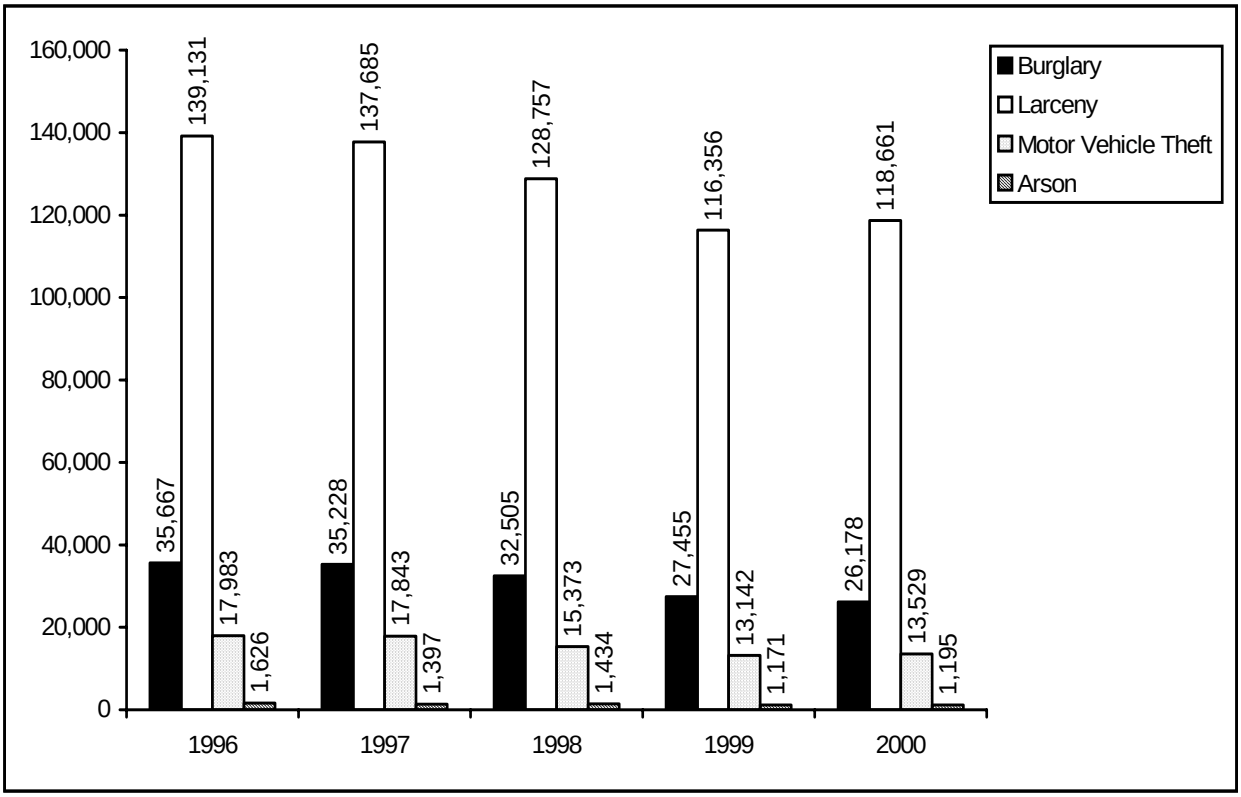

CRIMES OF VIOLENCE

Murder
Rape
Robbery
Aggravated Assault

CRIMINAL HOMICIDE - MURDER

Criminal homicide involves those offenses of murder and non-negligent homicide that are classified as willful felonious deaths as distinguished from deaths caused by negligence. Attempts to kill are scored as aggravated assaults and not as murder. Justifiable or excusable homicides, suicides and accidental deaths are excluded from this category.

SUMMARY ANALYSIS

- In 2000 there were 155 homicides reported for the state. Of that number, 17 offenses were listed as unfounded. There were 138 actual homicides reported for the state, with 87 of these offenses cleared by arrest. This represents a 63 percent clearance rate for that year.

- The crime rate for homicide in 2000 was 2.8 per 100,000 population.

- Homicide offenses represented 1 percent of the total violent crimes, with one averaged every three days.

SUPPLEMENTARY HOMICIDE INFORMATION

Supplementary Homicide Reports are manually submitted to the Bureau of Criminal Apprehension by law enforcement agencies reporting homicides during the year. These reports provided additional information on the homicide offenses. The following information was compiled from reports on 138 homicides during 2000.

Relationship of the Victim to the Offender

- 29 homicide victims were killed by a member of their nuclear family (21 percent).

- 66 homicide victims (47 percent) were non-nuclear family members or friends/acquaintances.

- 28 homicide victims (20 percent) were strangers to their assailants. In 15 of the homicides the relationship was unkown.

Firearms Used to Commit Homicides

- 82 homicides were committed with some type of firearm (59 percent).

- In 20 (24 percent) of the 82 homicides involving a firearm, the victim was a family member.

- In 31 (37 percent) of the homicides involving a firearm, the victims were killed by person(s) known to them outside of their family. Ten were killed by strangers (12 percent) and 21 (25 percent) the relationship of victim to offender was unknown.

A breakdown of weapons used appears on page 18, Fig. 4.

FIGURE 3
NUMBER OF HOMICIDES BY RELATIONSHIP FOR 2000

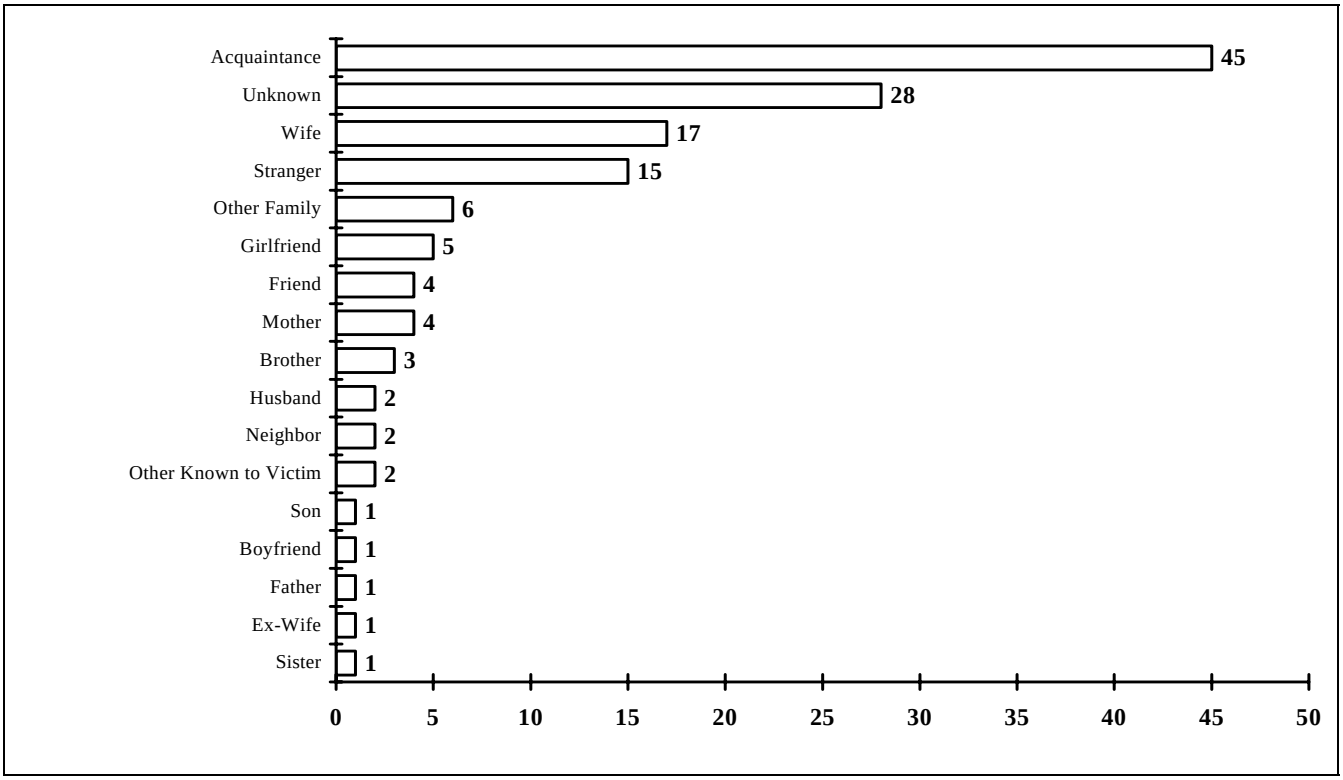

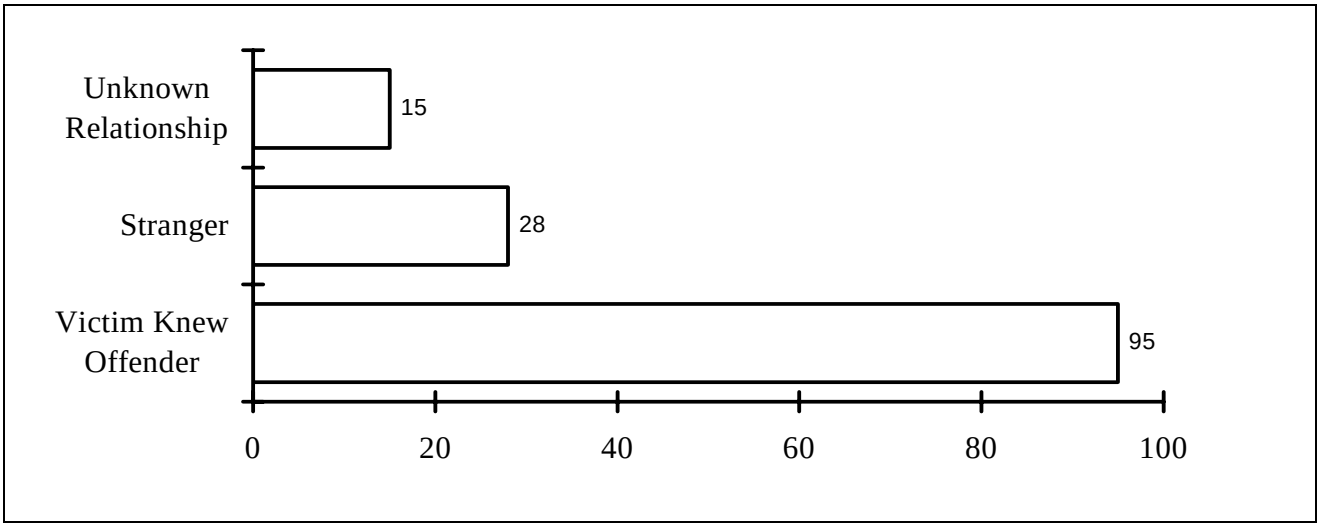

Total Homicides for 2000 = 138

FIGURE 4
NUMBER OF HOMICIDES AND
HOW THEY WERE COMMITTED DURING 2000

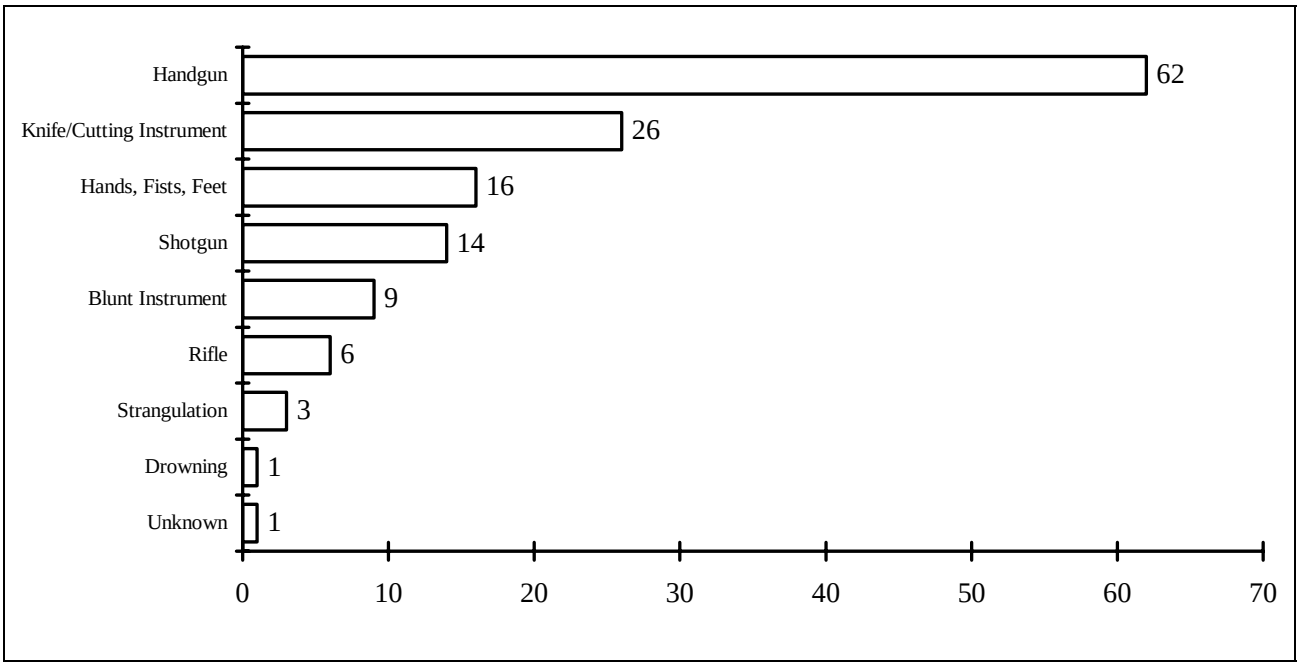

FIGURE 5
HOMICIDE SITUATIONS - 2000

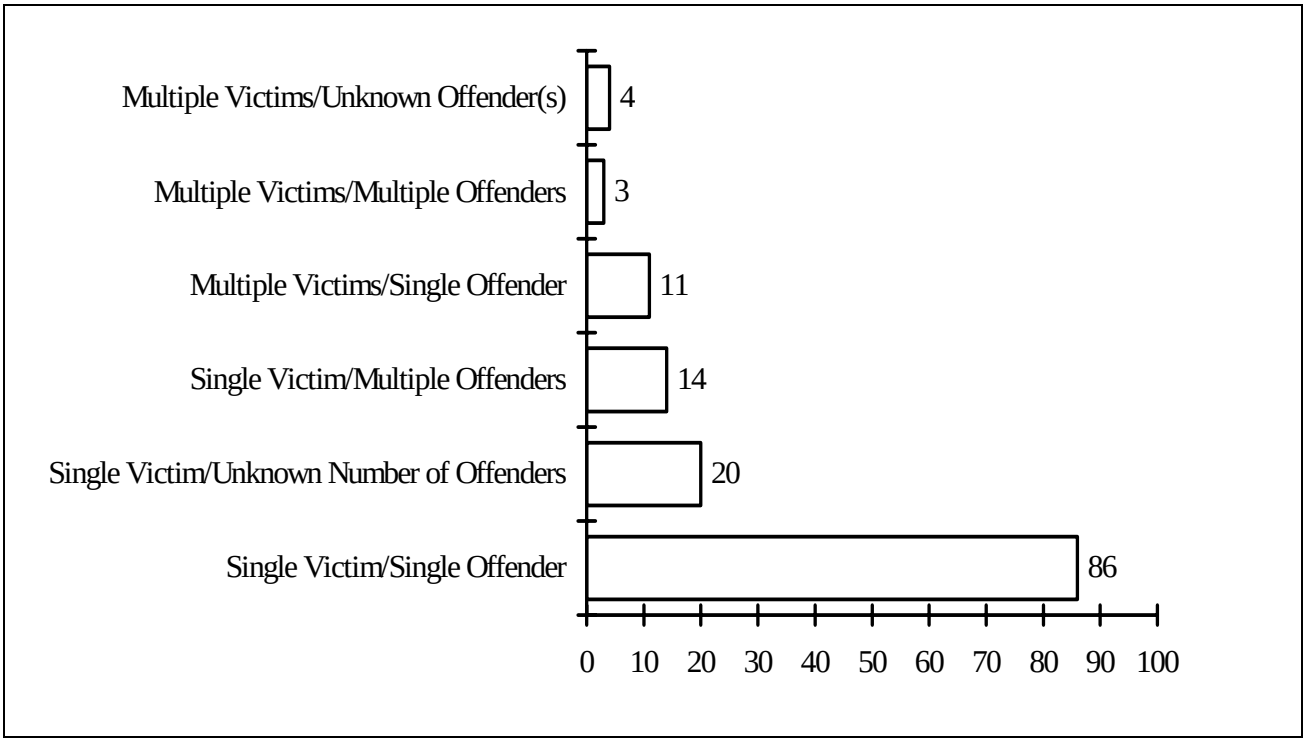

Age, Sex and Race of Victims

- The highest number of victims for a single age group was 20-24 with 30 victims (22 percent).
- 94 homicide victims were male (68 percent) compared to 89 (69 percent) in 1999.
- 77 homicide victims were white (55 percent) compared to 71 (55 percent) in 1999.

TABLE 2
MURDER VICTIMS BY AGE, SEX AND RACE* - 2000

Age	Number	Percent of Total	Male	Female	Unknown	White	African American	Native American	Asian	Unknown
Under 10	7	5%	4	3	0	4	2	0	1	0
10 to 14	2	1%	2	0	0	1	1	0	0	0
15-19	12	9%	11	1	0	5	5	1	1	0
20-24	30	22%	25	5	0	10	19	0	1	0
25-29	18	13%	11	7	0	8	9	1	0	0
30-34	14	10%	7	7	0	6	5	1	2	0
35-39	14	10%	7	7	0	10	4	0	0	0
40-44	16	12%	12	4	0	10	4	2	0	0
45-49	5	4%	4	1	0	4	1	0	0	0
50-54	7	5%	5	2	0	6	1	0	0	0
55-59	3	2%	2	1	0	3	0	0	0	0
60-64	0	0%	0	0	0	0	0	0	0	0
Over 64	9	7%	4	5	0	9	0	0	0	0
Unknown	1	1%	0	0	1	1	0	0	0	0
Total	**138**	**100%**	**94**	**43**	**1**	**77**	**51**	**5**	**5**	**0**

Age, Sex and Race of Offenders

- Thirty-six (23 percent) of the offenders were between 15-19 years of age.
- 118 homicide offenders were male (75 percent) compared to 115 (75 percent) in 1999.
- 45 homicide offenders were white (45 percent) compared to 66 (43 percent) in 1999.

TABLE 3
MURDER OFFENDERS BY AGE, SEX AND RACE* - 2000

Age	Number	Percent of Total	Male	Female	Unknown	White	African American	Native American	Asian	Unknown
Under 10	0	0%	0	0	0	0	0	0	0	0
10 to 14	1	1%	1	0	0	0	0	0	1	0
15-19	36	20%	32	4	0	18	13	0	5	0
20-24	22	16%	22	0	0	8	12	1	1	0
25-29	17	11%	17	0	0	7	9	1	0	0
30-34	15	9%	15	0	0	10	4	1	0	0
35-39	12	7%	10	2	0	8	2	1	1	0
40-44	11	6%	8	3	0	9	2	0	0	0
45-49	7	5%	5	2	0	5	0	1	1	0
50-54	1	2%	1	0	0	1	0	0	0	0
55-59	2	1%	2	0	0	2	0	0	0	0
60-64	0	0%	0	0	0	0	0	0	0	0
Over 64	2	1%	1	1	0	1	1	0	0	0
Unknown	32	20%	4	1	27	3	2	0	0	27
Total	**158**	**100%**	**118**	**13**	**27**	**72**	**45**	**5**	**9**	**27**

* Racial or ethnic data must be treated with caution because of the varying circumstances under which such information is recorded or reported. For example, under the protocol governing birth records, the race or ethnicity of the mother controls the description on the birth certificate of the child regardless of the race or ethnicity of the father. Race and ethnicity may be recorded from observation or from self-identification. The use of racial or ethnic descriptions may reflect social custom rather than genetic or hereditary origins. Moreover, existing research on crime has generally shown that racial or ethnic identity is not predictive of crime behavior within data which has been controlled for social or economic factors such as education levels, family status, income, housing density, and residential mobility.

FIGURE 6
HOMICIDE VICTIMS AND OFFENDERS

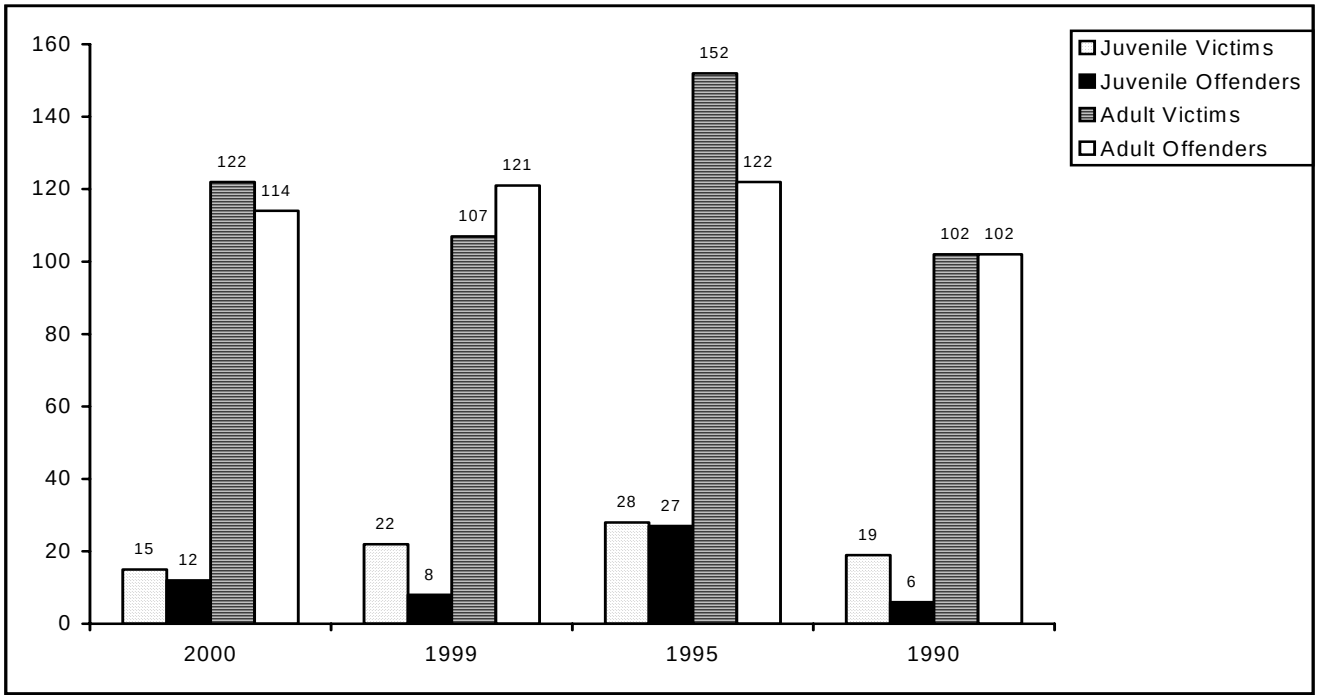

FIGURE 7
HOMICIDE CIRCUMSTANCES - 2000

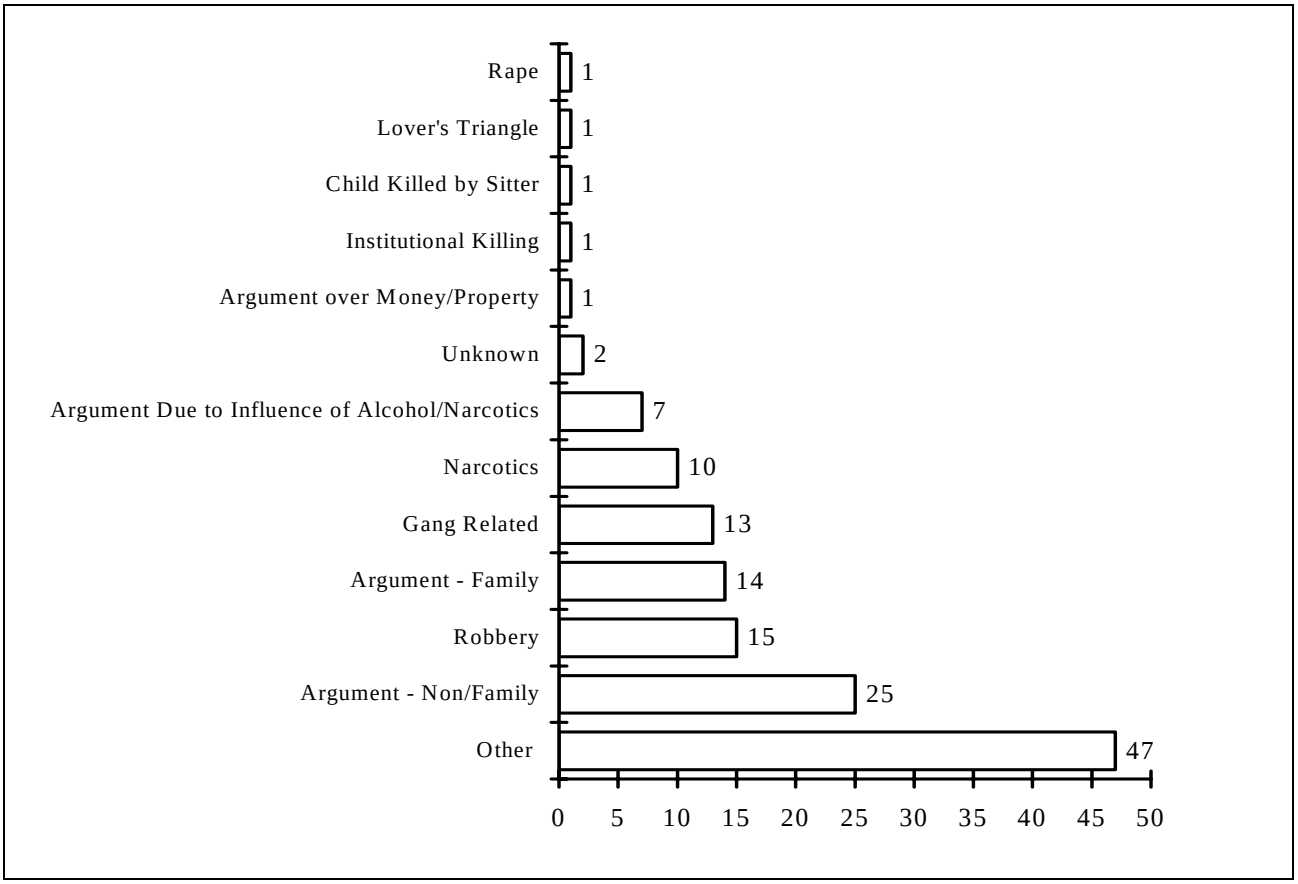

TABLE 4
2000 HOMICIDES BY REPORTING AGENCY

NCIC Number	AGENCY	NO
MN0010000	Aitkin Co. SO	3
MN0020000	Anoka Co. SO	1
MN002100X	Ham Lake	1
MN0020200	Blaine PD	2
MN0020700	Lino Lakes PD	5
MN0070100	Mankato DPS	1
MN0110000	Cass Co. SO	2
MN0140400	Moorhead PD	1
MN0190800	Eagan PD	1
MN0191000	Apple Valley PD	1
MN0191100	Lakeville PD	1
MN0220000	Faribault Co. SO	1
MN0250800	Zumbrota PD	1
MN0270400	Crystal PD	1
MN0270800	Golden Valley PD	1
MN0271100	Minneapolis PD	50
MN0271200	Minnetonka PD	1
MN0271700	Plymouth PD	1
MN0271800	Richfield PD	1
MN0272100	St. Louis Park PD	3
MN0340100	Willmar PD	1
MN0470000	Meeker Co. SO	2
MN0500100	Austin PD	3

NCIC Number	AGENCY	NO
MN0540000	Norman Co. SO	1
MN0550000	Olmsted Co. SO	1
MN0550100	Rochester PD	2
MN0620000	Ramsey Co. SO (Shoreview)	1
MN0620400	Maplewood PD	1
MN0620600	New Brighton PD	2
MN0620900	St. Paul PD	22
MN0650000	Renville Co. SO	1
MN0650300	Olivia PD	1
MN0690000	St. Louis Co. SO	1
MN0690600	Duluth PD	6
MN0700600	Savage PD	1
MN0730000	Stearns Co. SO	1
MN0730400	St. Cloud PD	1
MN0740000	Steele Co. SO	1
MN0740100	Owatonna PD	2
MN0770000	Todd Co. SO	1
MN0810000	Waseca Co. SO	1
MN0820100	Bayport PD	1
MN0821100	Woodbury PD	1
MN0840100	Breckenridge PD	1
MN0850200	Winona PD	1
MN0860000	Wright Co. SO	2

FORCIBLE RAPES - INCLUDING ATTEMPTS

Forcible rape is the carnal knowledge of a female using force and committed against her will. Uniform Crime Reporting needs require rape to be divided into two categories: (1) Rape by force, and (2) Attempted rape. Statutory rape and other sex offenses are excluded from this category. Though UCR only collects information about female victims, Minnesota inlcudes male victims as well. All figures presented will include both male and female victims.

SUMMARY ANALYSIS

- For the 2,438 rapes reported in 2000, 197 were listed as unfounded.
- Of the 2,241 reported actual rapes that occurred in Minnesota in 2000, 2,111 were by force while 130 were recorded as attempted rapes.
- Of the total rapes occurring in 2000, 1,342 or 60 percent were cleared by arrest. Of this total, 162 were cleared with the arrest of a juvenile. *
- There were 1,999 female victims and 242 male victims reported.
- The crime rate for rape in 2000 represented 47 per 100,000 population.
- The total number of rapes in 2000 represented 16 percent of the total violent crimes with 6 averaged per day.

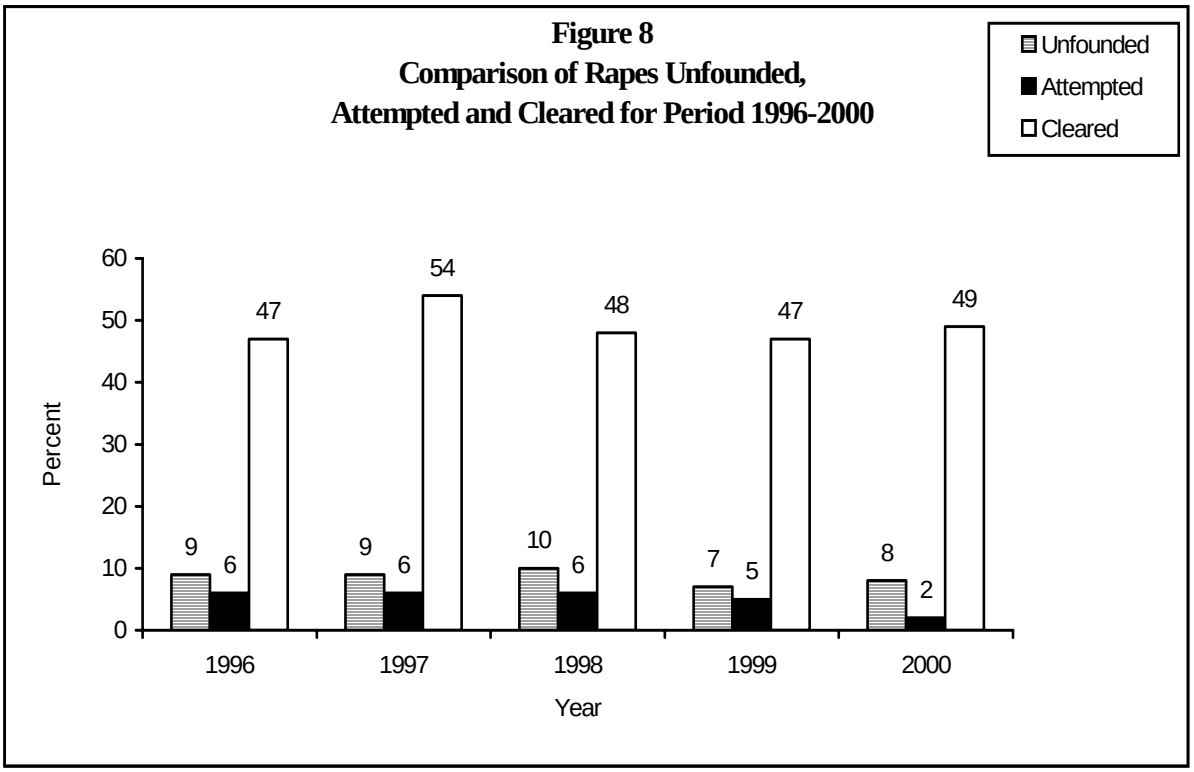

*Cases where an adult and a juvenile are arrested for a case are not counted as cleared by the arrest of a juvenile.

ROBBERY

Robbery involves the felonious and forcible taking of the property of another against his will, by violence or by placing the person in state of fear. The crime of robbery necessitates that a victim be present in order for it to be so classified. As a general rule, robbery differs from larceny in that it is aggravated by the threat and element of force. An attempt to commit a robbery, either armed or strong arm is counted as if the actual offense did occur.

SUMMARY ANALYSIS

- Of the 3,790 total robberies reported in 2000, 53 offenses were unfounded.
- Of the 3,737 actual robbery offenses that occurred in Minnesota in 2000, 1,238 or 33 percent were cleared by arrest. Of the 1,238 offenses that were cleared, 204 were cleared by the arrest of a juvenile.*
- The crime rate for robberies in 2000 amounted to 78 per 100,000 population.
- In 2000, robbery offenses represented 27 percent of the total violent crimes with 10 offenses averaged each day.

Figure 9
Types of Weapons Used for Robberies in 2000

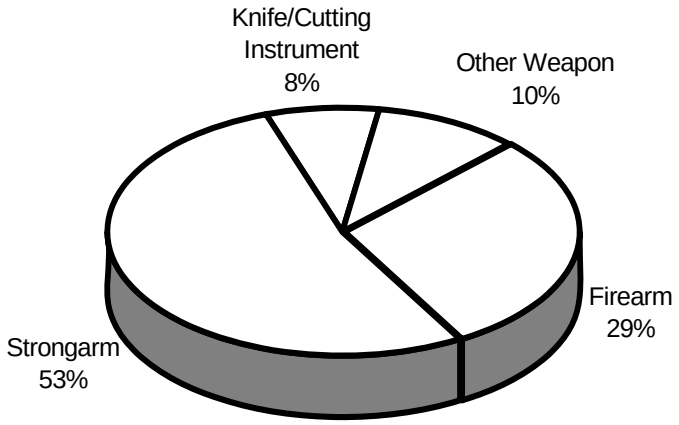

Total Robberies = 3,737

*Cases where an adult and a juvenile are arrested for a case are not counted as cleared by the arrest of a juvenile.

FIGURE 10
AVERAGE STOLEN PROPERTY LOSS PER ROBBERY TYPE FOR 2000*



FIGURE 11
STOLEN PROPERTY VALUE FOR TYPES OF ROBBERIES – 2000*

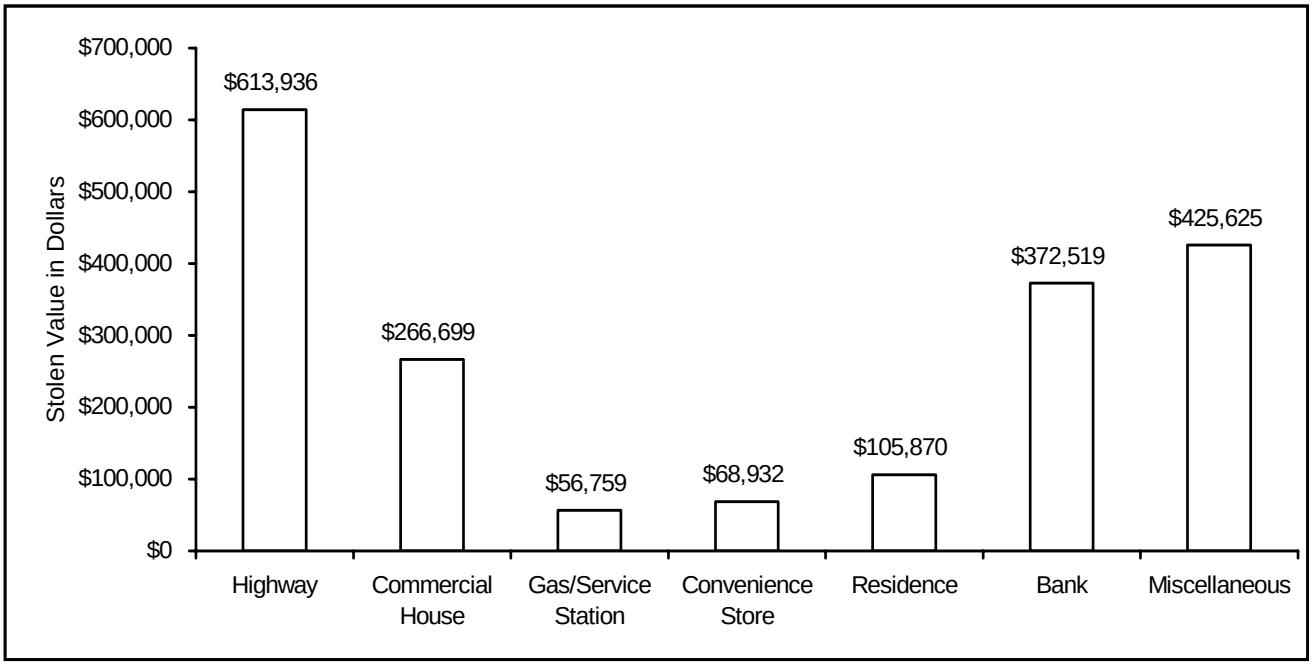

Total Value = $1,910,340

**Stearns County Sheriff and St Cloud PD figures not included in totals.*

AGGRAVATED ASSAULT

The definition of assault involves an attempt or offer with unlawful force or violence to do physical injury to another. An aggravated assault may be committed with a gun, knife or cutting instrument, other dangerous weapons such as clubs, or th rough the use hands, fists or feet. Assault with intent to commit murder is also listed as aggravated assault.

All assaults where no weapon is used, which result in minor injuries are classified as non-aggravated assaults or simple assaults and are not counted in the crime index total.

SUMMARY ANALYSIS

- Of the 7,941 total aggravated assault offenses reported in 2000, 122 were reported as unfounded.
- For the total 7,819 actual aggravated assaults occurring in Minnesota in 2000, 5,511 or 70 percent were cleared by arrest. Of the 5,511 assaults cleared by arrest, 893 were cleared with the arrest of a juvenile. *
- The crime rate for assaults in 2000 was 164 per 100,000 population, compared to 147 in 1999.
- In 2000, aggravated assault offenses accounted for 56 percent of the total violent crimes with 21 averaged per day.

Figure 12
Types of Weapons Used for Aggravated Assaults in 2000

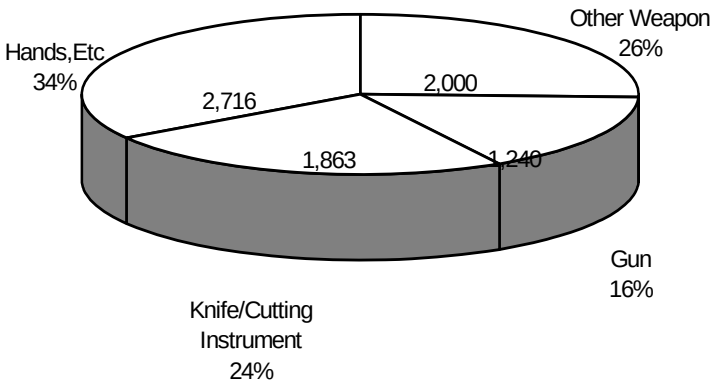

Total Aggravated Assaults = 7,819

*Cases where an adult and a juvenile are arrested for a case are not counted as cleared by the arrest of a juvenile.

CRIMES AGAINST PROPERTY

Burglary
Larceny
Motor Vehicle Theft
Arson

BURGLARY

Burglary consists of the unlawful entry or attempted forcible entry of a structure to commit a theft or felony, even though no force may have been used to gain entry. Burglary is divided into three separate classes:

A. Forcible Entry
B. Unlawful Entry - No Force
C. Attempted Forcible Entry

Supplementary information is collected that denotes the time and place of occurrence.

SUMMARY ANALYSIS

- Of the total 26,932 burglary offenses reported for the state in 2000, 754 offenses were unfounded.

- There was a total of 26,178 actual burglaries that occurred in Minnesota in 2000. Of that total 4,383 offenses were cleared by arrest which amounted to an 17 percent clearance rate. For the total 4,383 offenses cleared by arrest, 730 were cleared with the arrest of a juvenile.*

- The crime rate for burglary in 2000 was 548 per 100,000 population.

- In 2000, burglaries represented 16 percent of the total property crimes with 72 averaged per day.

Figure 13
Types of Burglaries in Minnesota for 2000

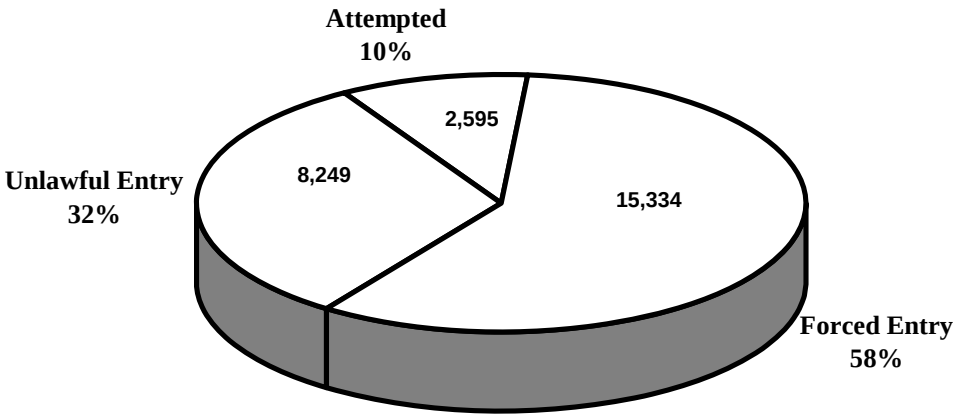

*Cases where an adult and a juvenile are arrested for a case are not counted as cleared by the arrest of a juvenile.

FIGURE 14
RESIDENCE/NON-RESIDENCE BURGLARIES
BY TIME OF DAY, 1996-2000*

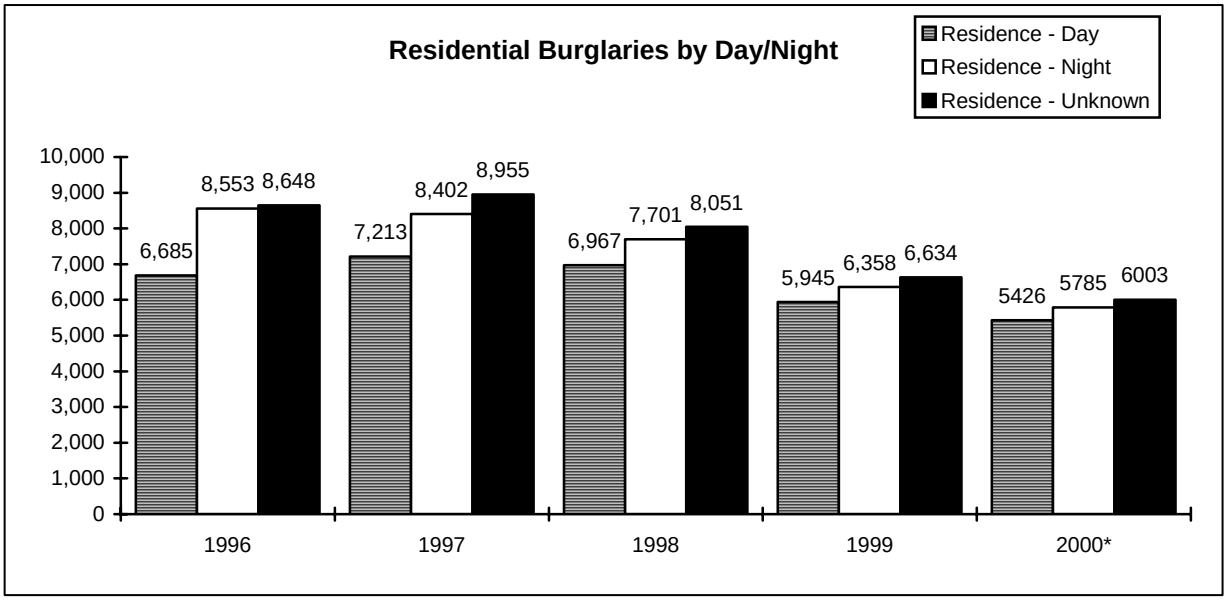

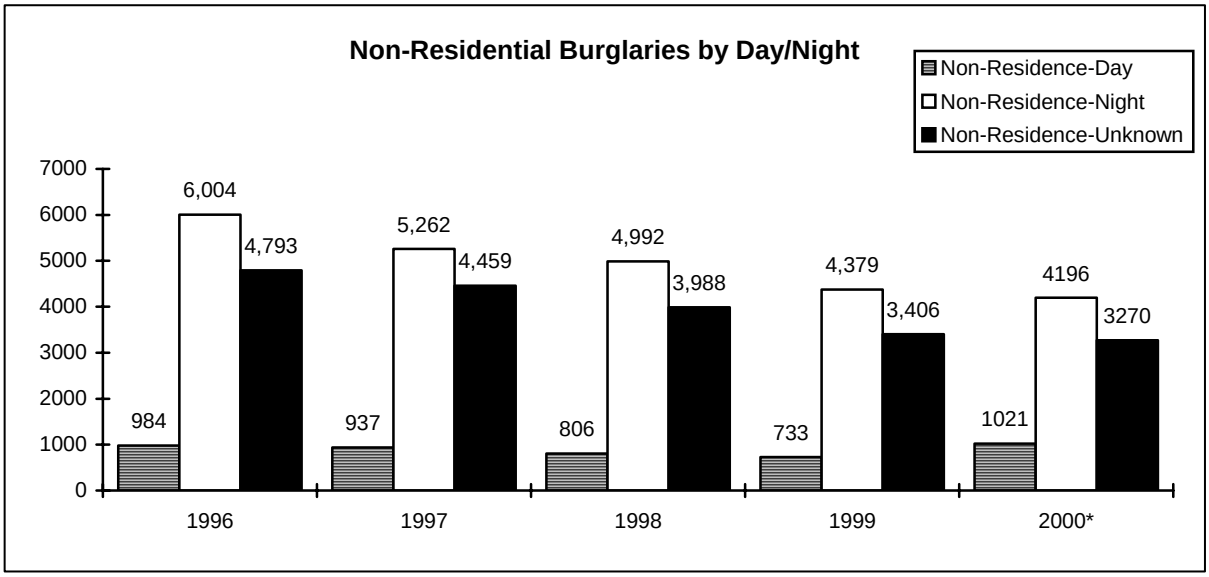

** Stearns County Sheriff and St. Cloud Police Department not included in totals for2000.*

FIGURE 15
TOTAL BURGLARIES BY PLACE OF OCCURRENCE
AND STOLEN PROPERTY VALUES*
1996-2000

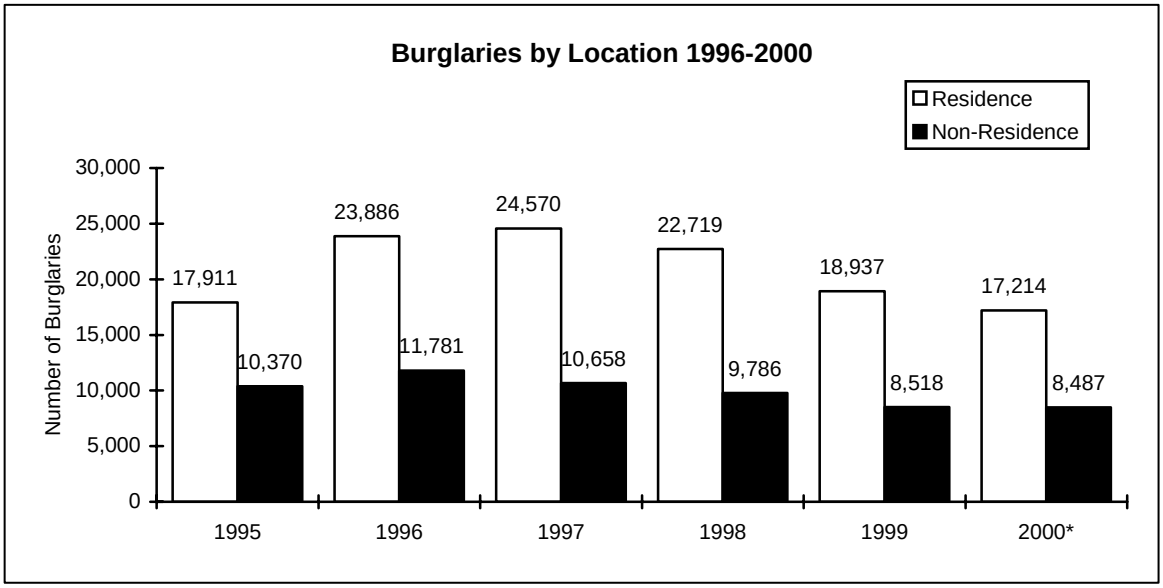

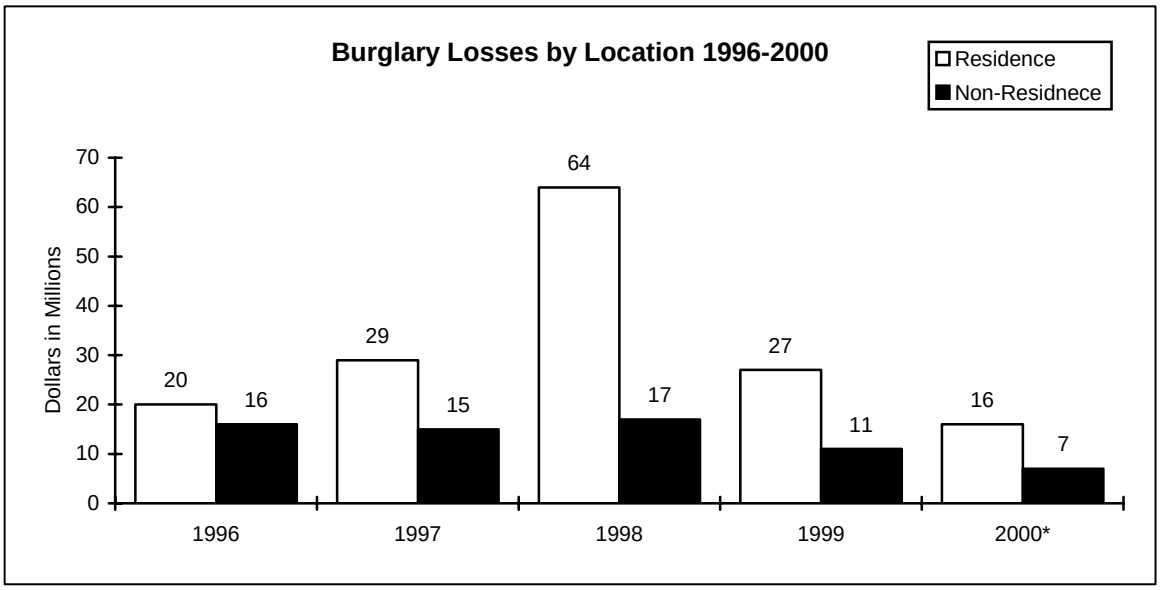

** StearnsCounty Sheriff and St. Cloud Police Department not included in totals for 2000.*

LARCENY

Larceny (theft) is the taking of the personal property of another with intent to permanently deprive him of ownership. Larceny figures will include all those offenses in which a theft (also attempted situations) occurred regardless of monetary loss assigned the stolen property.

SUMMARY ANALYSIS

- Of the total 120,934 larceny offenses reported for 2000, 2,273 were listed as unfounded.
- Of the 118,661 actual larceny offenses that occurred in Minnesota in 2000, 32,669 were cleared by arrest, representing a 27 percent clearance rate. Of the 32,669 larceny offenses that were cleared, 7,561 were cleared by the arrest of a juvenile*.
- Larceny in 2000 represented a crime rate of 2,484 per 100,000 population.
- The total number of larcenies for 2000 amounted to 74 percent of the total property crime figures with 325 averaged each day.

FIGURE 16
COMPARISON OF LARCENY THEFTS BY VALUE
REPORTED IN MINNESOTA FOR 2000

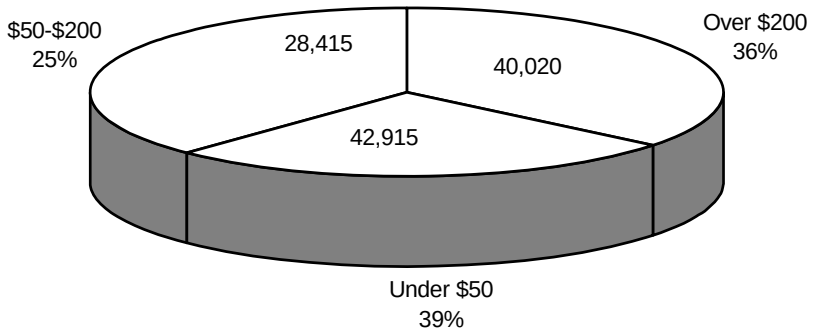

* Cases where an adult and a juvenile are arrested for a case are not counted as cleared by the arrest of a juvenile.

FIGURE 17
TOTAL LARCENY THEFTS BY TYPE
REPORTED IN MINNESOTA FOR 2000*

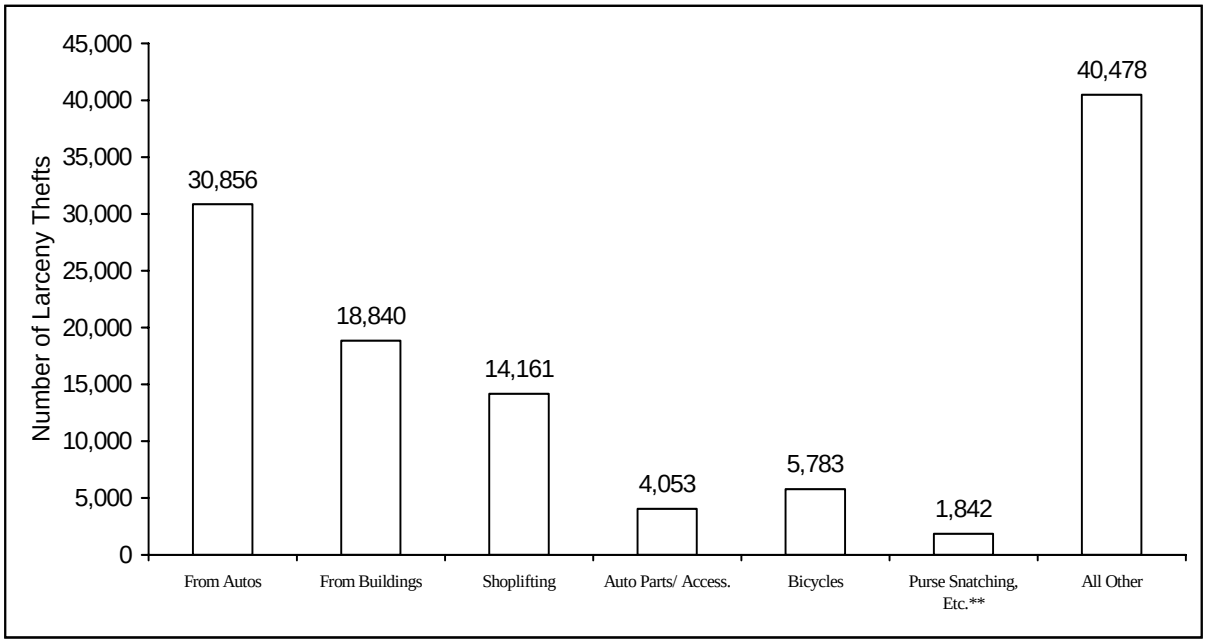

**Does not include Stearns County Sheriff or St. Cloud PD.*
***Includes Purse Snatching, Pocket Picking, Cargo Thefts, Coin Operated Machines & Livestock.*

FIGURE 18
AVERAGE STOLEN PROPERTY LOSS PER TYPE
REPORTED IN MINNESOTA FOR 2000*

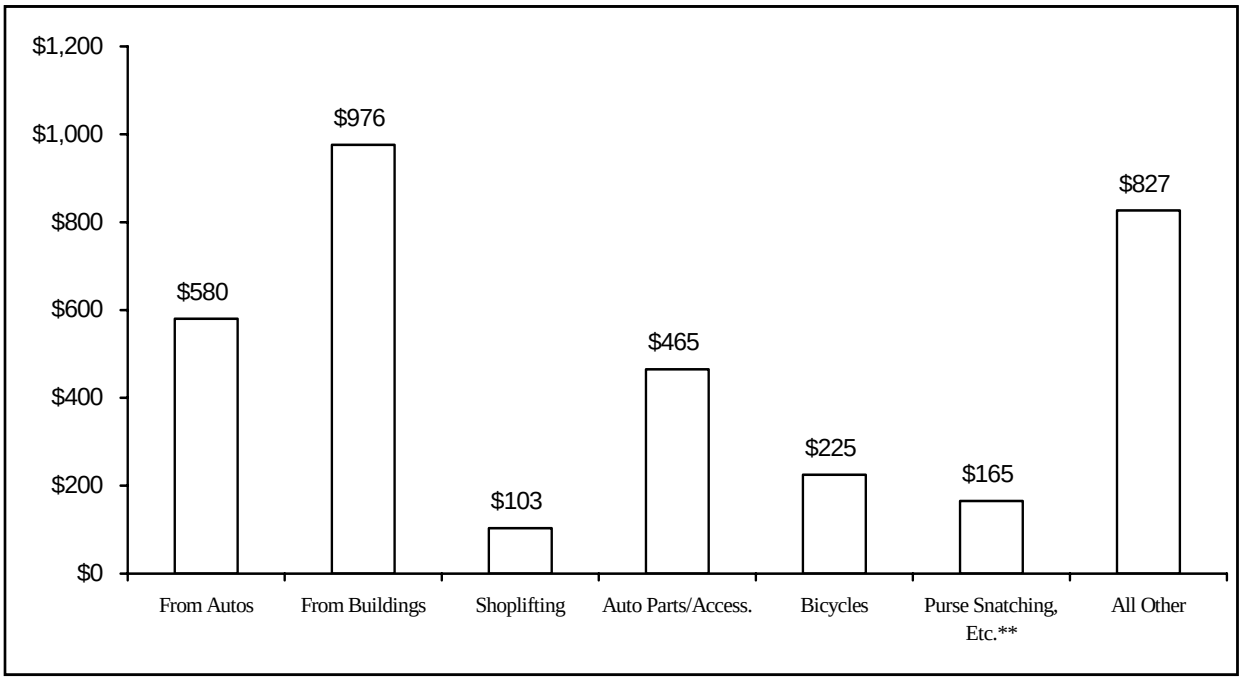

**Does not include Stearns County Sheriff or St. Cloud PD.*
***Includes Purse Snatching, Pocket Picking, Cargo Thefts, Coin Operated Machines & Livestock.*

FIGURE 19
TOTAL DOLLAR LOSS BY TYPE OF LARCENY
REPORTED IN MINNESOTA FOR 2000*

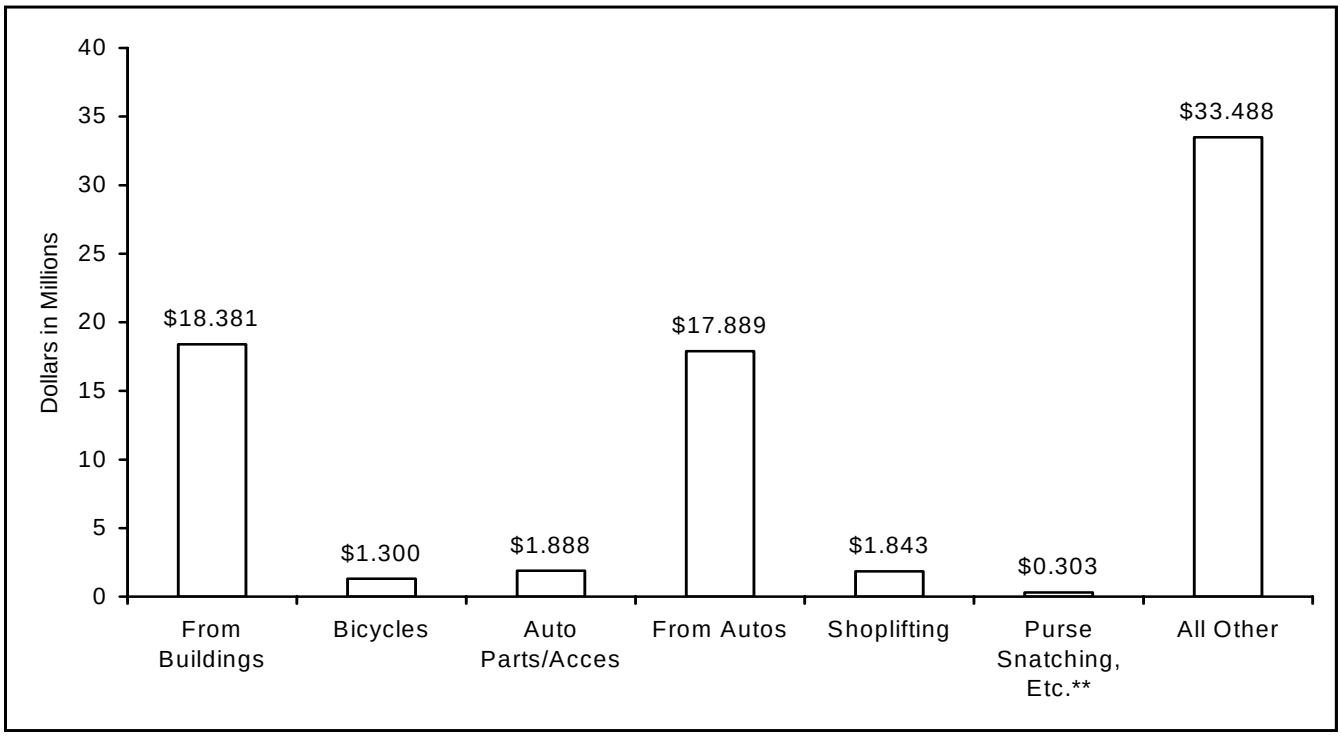

TOTAL = $75,095,951

**Does not include Stearns County Sheriff or St. Cloud PD.*
***Includes Purse Snatching, Pocket Picking, Coin Operated Machines, Livestock and Cargo Thefts.*

.
.

MOTOR VEHICLE THEFT

Motor Vehicle Theft is the larceny or attempted larceny of a motor vehicle. This includes all vehicles that can be registered as such. "Joyriding" thefts are included under this category.

SUMMARY ANALYSIS

- Of the 14,590 motor vehicle thefts reported in 2000, 1,061 offenses were unfounded.
- In Minnesota during 2000, there were 13,529 actual thefts reported to have occurred. Of that total 2,968 were cleared by arrest, indicating a clearance rate of 22 percent. Out of the total offenses cleared by arrest, 636 were cleared with the arrest of a juvenile*.
- Motor vehicle thefts in 2000 represented a crime rate of 283 per 100,000 population
- In 2000, motor vehicle thefts represented 8 percent of the total property crimes and averaged 37 per day.
- There were 9,530* locally stolen vehicles recovered. In addition, 1,374 vehicles that were stolen in other jurisdictions were recovered locally†.
- Of the 13,529 vehicles reported stolen 10,587 were automobiles, 1,095 were trucks/buses and 1,847 were vehicles such as snowmobiles, motorcycles, motorscooters, etc.

.

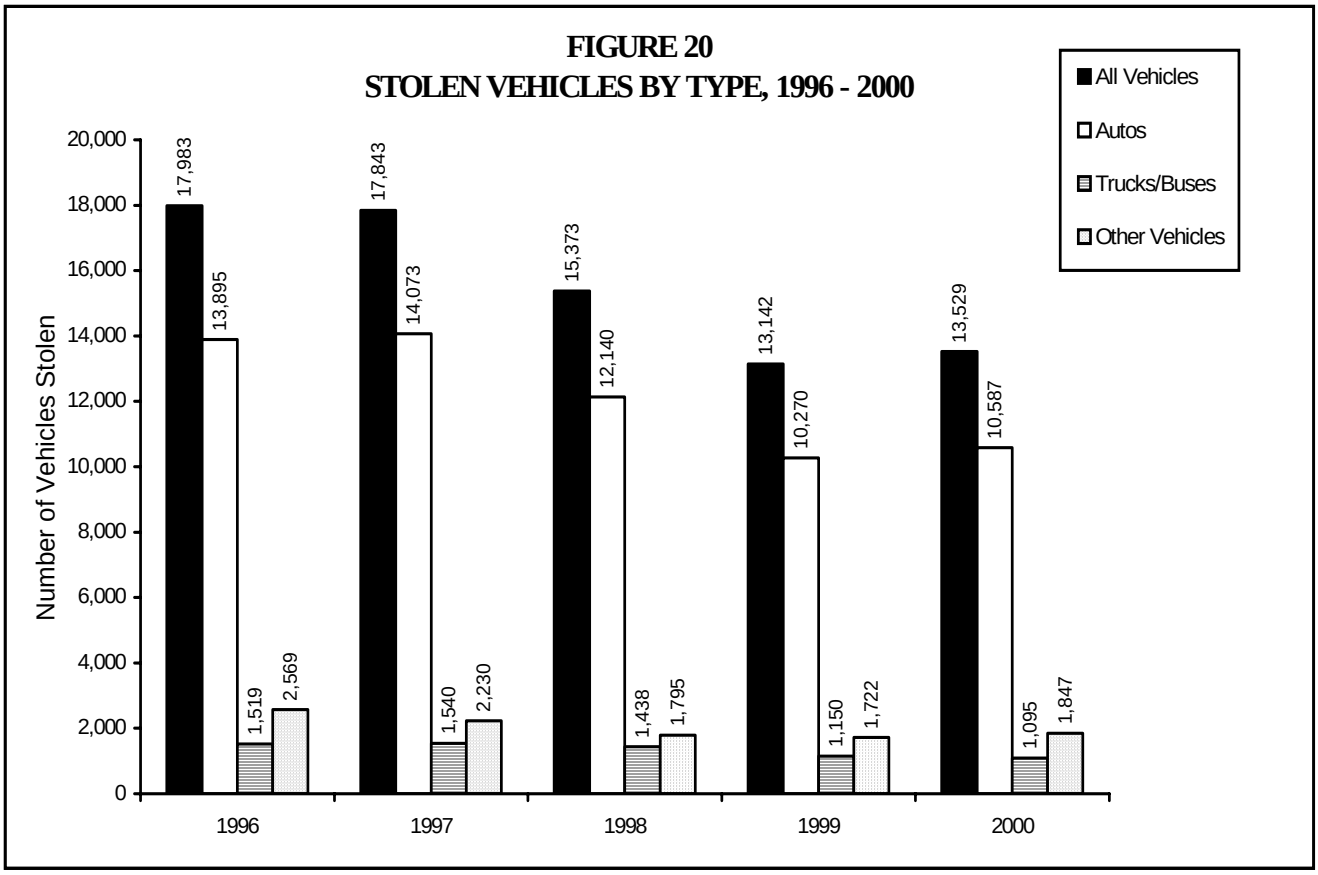

*Cases where an adult and a juvenile are arrested for a case are not counted as cleared by the arrest of a juvenile.

† Locally Stolen & Recovered vehicles excludes Stearns County Sheriff, St. Cloud PD and St. Paul PD.

.

FIGURE 21
COMPARISION OF MOTOR VEHICLES
RECOVERED 1996 - 2000

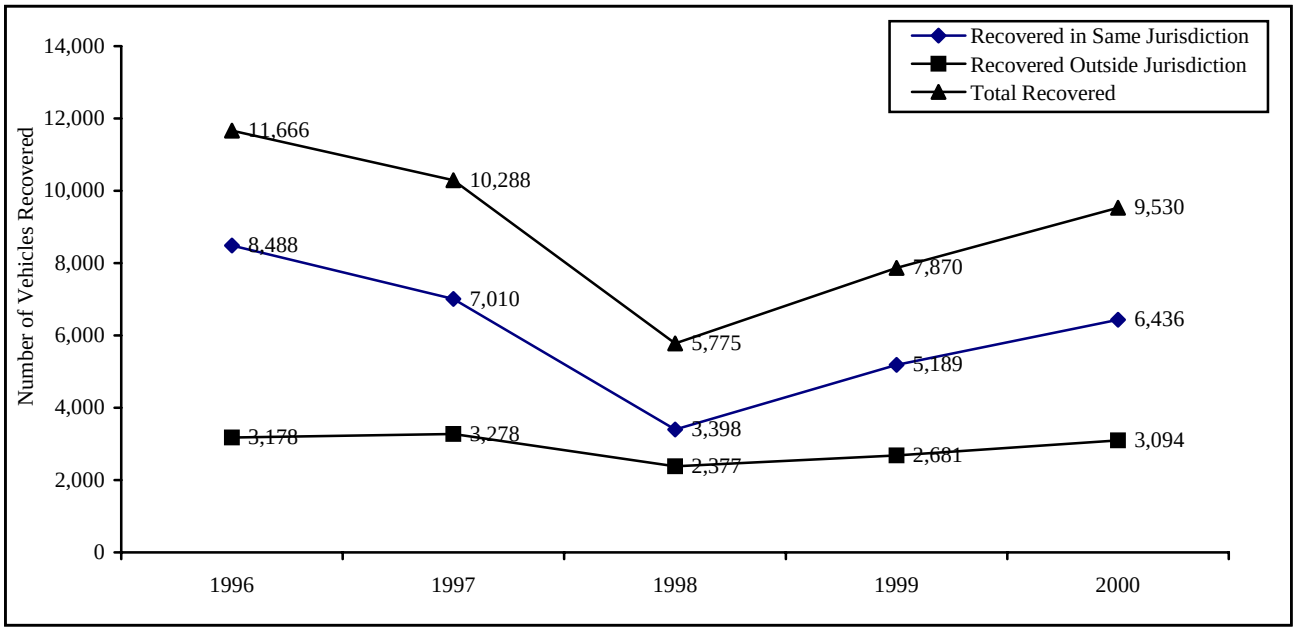

NOTE:
1996 and 1997 figures exclude St. Paul PD.
1998 figures exclude St. Paul PD and Minneapolis PD.
1999 figures exclude St. Paul PD.
2000 figures exclude Stearns County Sheriff, St. Cloud PD and St. Paul PD.

ARSON

Arson is defined as any willful or malicious burning or attempt to burn, with or without intent to defraud, a dwelling house, public building, motor vehicle or aircraft, personal property of another, etc. Fires of suspicious or unknown origins are excluded.

This crime category is distinctive from other offenses in that all arson, regardless of the occurrence along with another crime, are to be reported. During 2000, 1,219 offenses were recorded on the Uniform Crime Reports, and 960 on a defined arson report.

SUMMARY ANALYSIS

- Of the total 1,219 arson offenses known, 24 were listed as unfounded.

- Of the 954 detailed arson offenses reported as having occurred in Minnesota in 2000, 299 or 31 percent were cleared by arrest. Of the 299 arsons cleared by arrest, 94 were cleared by the arrest of a juvenile.*

- The crime rate for arson in 2000 was 20 per 100,000 population, with 3 offenses averaged per day.

- Of the 954 arson offenses reported, 339 (35 percent) were structural fires, 112 (12 percent) were arsons of mobile property (motor vehicles, airplanes, boats, etc.) and 503 offenses were for arson of other property such as crops, timber, fences, signs, etc. (53 percent).

- Of the 339 structures burned, 187 (55 percent) of the structures were uninhabited.

- The dollar value lost to arson in 2000 totaled $2,016,912 with structural fires accounting for 31 percent of the loss ($636,544).

*Cases where an adult and a juvenile are arrested for a case are not counted as cleared by the arrest of a juvenile.

TABLE 5
2000 ARSON SUMMARY*

Property Classification	Offenses Known	Unfounded	Actual Offenses	Total Cleatances	Clearnces Under 18	Uninhabited Structures	Estimated Property Value
Structural:							
Single Occpancy	62	0	62	30	3	27	$ 337,059
Other Residental	46	0	46	19	3	3	$ 123,917
Storage	35	0	35	7	3	29	$ 35,304
Industrial/Manufacturing	7	0	7	3	2	7	$ 600
Other Commercial	37	0	37	7	3	19	$ 38,640
Communtiy/Public	50	0	50	22	15	12	$ 14,619
All Other Structures	103	1	102	18	12	90	$ 46,405
Total Structural	**340**	**1**	**339**	**106**	**41**	**187**	**$ 636,544**
Moblie:							
Motor Vehicles	86	0	86	17	6		$ 342,230
Other Mobile Property	26	0	26	5	3		$ 4,971
Total Mobile	**112**	**0**	**112**	**22**	**9**		**$ 347,201**
All Other/Unknown Property	**508**	**5**	**503**	**171**	**44**		**$ 1,033,167**
GRAND TOTAL	**960**	**6**	**954**	**299**	**94**	**187**	**$ 2,016,912**

* All figures exclude Minneapolis PD, St. Paul PD, St. Cloud PD and Stearns County Sheriff.

TABLE 6
2000 CRIME INDEX FOR POPULATION GROUPS
SHERIFF'S DEPARTMENTS

Population Group	Part 1 (Index) Crimes	% Index Crimes Cleared	Murder	Rape	Robbery	Aggravated Assault	Burglary	Larceny	Motor Vehicle Theft	Arson
Group I & II			None	That	Apply					
Group III 4 Agencies (50,000-100,000) Population: 240,643	4,616	17%	4	69	12	113	1,104	3,004	285	25
Rate per 100,000	1,918.2		1.7	28.7	5.0	47.0	458.8	1,248.3	118.4	10.4
Group IV 9 Agencies (25,000-50,000) Population: 281,725	5,591	23%	3	92	19	187	1,594	3,200	471	25
Rate per 100,000	1,984.6		1.1	32.7	6.7	66.4	565.8	1,135.9	167.2	8.9
Group V 41 Agencies (10,000-25,000) Population: 679,432	11,250	24%	11	249	25	419	3,091	6,489	901	65
Rate per 100,000	1,655.8		1.6	36.6	3.7	61.7	454.9	955.1	132.6	9.6
Group VI 33 Agencies (Under 10,000) Population: 216,251	2,813	25%	3	68	4	147	764	1,602	198	27
Rate per 100,000	1,300.8		1.4	31.4	1.8	68.0	353.3	740.8	91.6	12.5
Total 87 Agencies Population: 1,418,051	24,270	23%	21	478	60	866	6,553	14,295	1,855	142
Rate per 100,000	1,711.5		1.5	33.7	4.2	61.1	462.1	1,008.1	130.8	10.0

TABLE 7
2000 CRIME INDEX FOR POPULATION GROUPS
POLICE DEPARTMENTS

Population Group	Part 1 (Index) Crimes	% Index Crimes Cleared	Murder	Rape	Robbery	Aggravated Assault	Burglary	Larceny	Motor Vehicle Theft	Arson
Group I	46,686	16%	72	645	2,706	3,376	7,611	26,021	5,779	476
2 Agencies										
(50,000-100,000)										
Population: 615,960										
Rate per 100,000	7,579.4		11.7	104.7	439.3	548.1	1,235.6	4,224.5	938.2	77.3
Group II			None	That	Apply					
Group III	28,699	26%	12	310	374	1170	3,261	21,740	1,680	152
11 Agencies										
(50,000-100,000)										
Population: 712,713										
Rate per 100,000	4,026.7		1.7	43.5	52.5	164.2	457.5	3,050.3	235.7	21.3
Group IV	24,742	25%	12	206	265	619	2,576	19,455	1,430	179
19 Agencies										
(25,000-50,000)										
Population: 674,799										
Rate per 100,000	3,666.6		1.8	30.5	39.3	91.7	381.7	2,883.1	211.9	26.5
Group V	30,157	24%	17	367	242	1127	3,963	22,611	1,655	175
53 Agencies										
(10,000-25,000)										
Population: 841,421										
Rate per 100,000	3,584.1		2.0	43.6	28.8	133.9	471.0	2,687.2	196.7	20.8
Groups VI & VII	18,876	26%	4	235	90	659	2,214	14,478	1,122	74
125 Agencies										
(Under 10,000)										
Population: 513,056										
Rate per 100,000	3,679.1		0.8	45.8	17.5	128.4	431.5	2,821.9	218.7	14.4
Total	149,160	22%	117	1,763	3,677	6,951	19,625	104,305	11,666	1,056
208 Agencies										
Population: 3,357,949										
Rate per 100,000	4,442.0		3.5	52.5	109.5	207.0	584.4	3,106.2	347.4	31.4

MINNESOTA PROPERTY CRIME VALUE INFORMATION - 2000

Information on property stolen and recovered in Minnesota for the offenses of criminal homicide, rape, robbery, burglary, larceny and motor vehicle theft is reflected in the following tables and figures.

Table 8 indicates that the property type category of Locally Stolen Autos had the highest stolen value of property taken in the state in 2000. The Livestock category showed the lowest amount of stolen value for property taken during that year. The highest recovered value reported was in the Locally Stolen Autos category while the lowest recovered value reported was Livestock. Table 9 indicates a more specific itemization of property stolen/recovered and the associated monetary values. Figure 22 shows the average dollar loss to property offenses in Minnesota for the past year. Figure 23 reflects what proportion of an average dollar was lost to the robbery, burglary, larceny and motor vehicle theft offenses during 2000.

TABLE 8
TOTAL VALUE OF PROPERTY STOLEN/RECOVERED IN MINNESOTA FOR 2000

Property Type	Stolen Value	Recovered Value
Currency/Notes	$16,386,430	$905,576
Jewelry/Metals	14,515,434	538,804
Clothing/Furs	1,622,929	472,907
Locally Stolen Autos	58,018,277	32,508,663
Office Equipment	7,252,918	752,334
TV/Radio/Stereo	10,717,526	487,827
Firearms	871,107	92,704
Household Items	842,237	56,001
Consumer Items	1,093,134	119,480
Livestock	166,585	9,985
Miscellaneous	47,064,755	2,866,279
TOTAL	**$158,551,332**	**$38,810,560**

Stolen Values are based on the "fair market value" at the time of the theft. Recovered Values are determined by "fair market value" at the time of the recovery less any damage or depreciation.

**Values exclude Stearns County Sheriff and St. Cloud PD.*

TABLE 9
MINNESOTA PROPERTY INFORMATION BY PROPERTY TYPE FOR STOLEN/RECOVERED VALUES IN 2000*

Property Type	Stolen Value	********Recovered Value******** Within Jurisdiction	Outside Jurisdiction	Total Recovered
Passenger Vehicles/Trucks	$6,359,049	$2,283,620	$1,674,990	$3,958,610
Bicycles	26,562	3,720	-	3,720
Camera Equipment	149,826	41,130	780	41,910
Clothing	267,350	73,790	45,124	118,914
Consumer Items	145,717	26,192	98	26,290
Furs	14,562	60	-	60
Guns	124,869	6,754	1,928	8,862
Household Appliances	106,937	1,029	-	1,029
Snowmobiles/ATVs	974,143	209,176	83,445	292,621
Jewelry/Precious Metals	1,355,413	154,649	681	155,330
Cattle	3,350	-	-	-
Swine	2,696	92	-	92
Musical Instruments	66,395	11,071	-	11,071
Sheep	2,410	-	-	-
Office Equipment	1,103,602	44,466	952	45,418
Personal Accessories	165,098	17,571	1,888	19,459
Motorcycles/Mini Bikes	31,749	-	1,300	1,300
Radio/TV/Sound Equipment	1,338,104	62,416	4,488	66,904
Sports Equipment	415,799	14,429	12,400	26,829
Currency/Negotiable Bonds	5,626,244	67,196	22,140	89,336
Other Motor Vehicles	391,427	33,435	20,300	53,735
Viewing Equipment	83,449	49,180	-	49,180
Auto Parts/Equipment	216,511	15,126	3,021	18,147
Equipment/Tools/Measuring	1,501,212	20,206	2,958	23,164
All Other	2,142,813	69,375	27,418	96,793
Livestock-Other	4,577	-	-	-
TOTAL	**$22,619,864**	**$3,204,683**	**$1,903,911**	**$5,108,594**

Stolen Values are based on the "fair market value" at the time of the theft. Recovered Values are determined by "fair market value" at the time of the recovery less any damage or depreciation.

* *Values do not include the stolen and recovered values for Minneapolis, St. Paul, and St. Cloud Police Departments and Stearns County Sheriff.*

FIGURE 22
AVERAGE DOLLAR LOSS PER PROPERTY OFFENSE
IN MINNESOTA FOR 1999 – 2000*

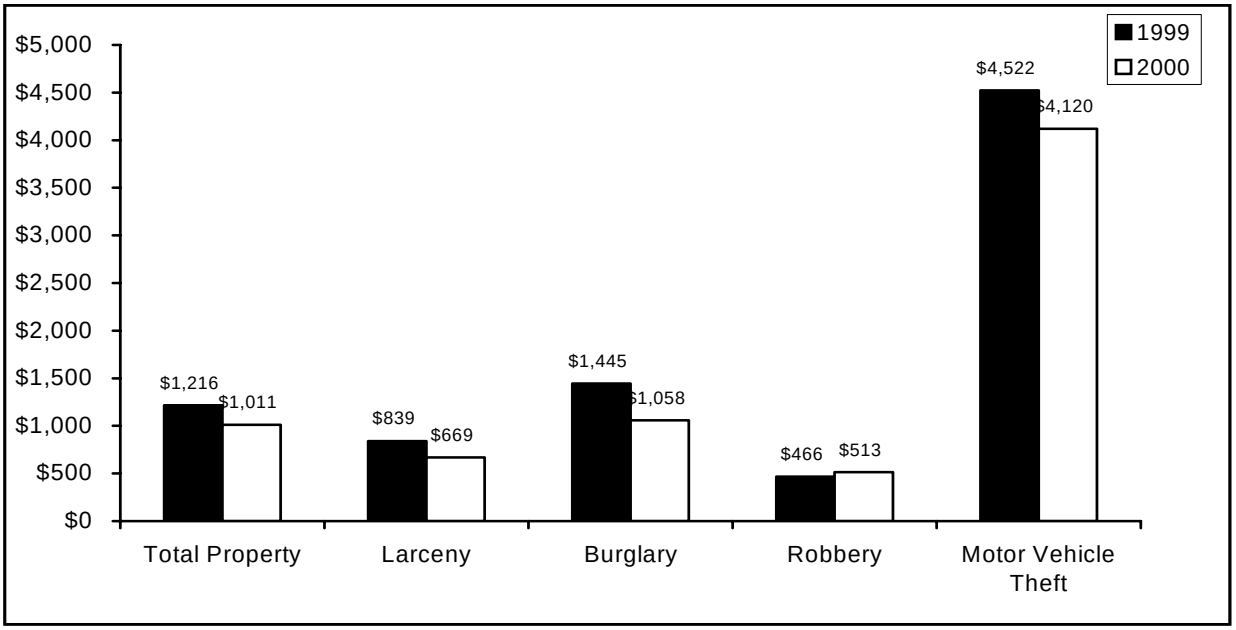

FIGURE 23
PERCENTAGE OF DOLLARS LOST TO SERIOUS CRIME FOR 2000*

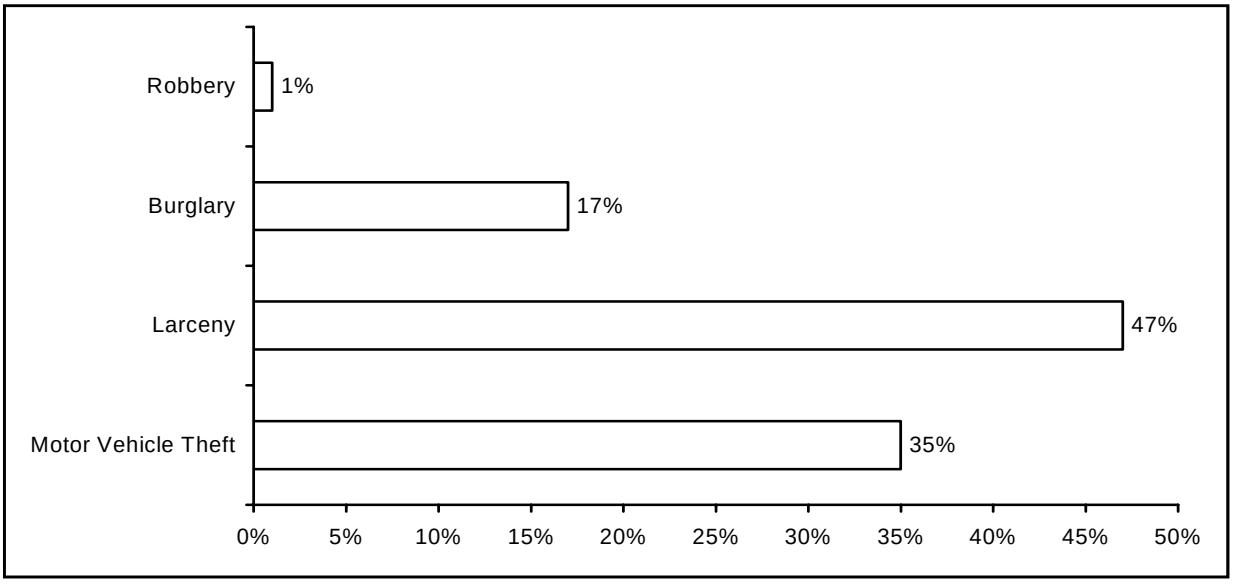

** Figures exclude Stearns County Sheriff and St. Cloud PD.*

TABLE 9
MINNESOTA PROPERTY INFORMATION BY PROPRTY TYPE
FOR STOLEN/RECOVERED VALUES 1N 2000*

Property Type	Stolen Value	********Recovered Value******** Within Jurisdiction	Outside Jurisdiction	Total Recovered
Passenger Vehicles/Trucks	$6,359,049	$2,283,620	$1,674,990	$3,958,610
Bicycles	26,562	3,720	-	3,720
Camera Equipment	149,826	41,130	780	41,910
Clothing	267,350	73,790	45,124	118,914
Consumer Items	145,717	26,192	98	26,290
Furs	14,562	60	-	60
Guns	124,869	6,754	1,928	8,682
Household Appliances	106,937	1,029	-	1,029
Snowmobiles/ATVs	974,143	209,176	83,445	292,621
Jewelry/Precious Metals	1,355,413	154,649	681	155,330
Cattle	3,350	-	-	-
Swine	2,696	92	-	92
Musical Instruments	66,395	11,071	-	11,071
Sheep	2,410	-	-	-
Office Equipment	1,103,602	44,466	952	45,418
Personal Accessories	165,098	17,571	1,888	19,459
Motorcycles/Mini Bikes	31,749	-	1,300	1,300
Radio/TV/Sound Equipment	1,338,104	62,416	4,488	66,904
Sports Equipment	415,799	14,429	12,400	26,829
Currency/Negotiable Bonds	5,626,244	67,196	22,140	89,336
Other Motor Vehicles	391,427	33,435	20,300	53,735
Viewing Equipment	83,449	49,180	-	49,180
Auto Parts/Equipment	216,511	15,126	3,021	18,147
Equipment/Tools/Measuring	1,501,212	20,206	2,958	23,164
All Other	2,142,813	69,375	27,418	96,793
Livestock-Other	4,577	-	-	-
TOTAL	**$22,619,864**	**$3,204,683**	**$1,903,911**	**$5,108,594**

Stolen Values are based on the "fair market value" at the time of the theft. Recovered Values are determined by "fair market value" at the time of the recovery less any damage or depciation.
**Values do not inlcude St. Cloud PD or Streans County Sheriff.*

* figures do not inclued the stolen and recovered values for Minneapolis, St. Paul and St. Cloud Police Departments or Streans County Sheriff

ADDITIONAL STATEWIDE OFFENSE INFORMATION

In addition to the aforementioned crime index information and property crime values, there are additional sources of offense information included as a part of Minnesota Offense Information.

Table 10 contains statewide summary information for total Part I and Part II offenses for 2000. The first column lists offenses according to crime category, as described in the Crime Information section of this publication. The remaining columns give the number of offenses, unfounded offenses, the crime rate, offenses cleared by arrest, and offenses cleared by arrest of a juvenile.

Table 11 encompasses 2000 statewide data relating to property loss. The first portion of the table refers to the various property types and the corresponding stolen and/or recovered value. The rest of the table lists the Part I offenses broken down into sub-categories and the value of the property stolen or recovered for each offense.

Table 12 provides summary information including the crime rate, population, crime index and percent cleared for urban-rural, the various State Judicial Districts, and the reporting agencies in Minnesota for 2000.

Table 13 depicts summary Minnesota Crime Index Information for the years 1936-2000 and also includes state population and crime rate.

TABLE 10
2000 STATEWIDE OFFENSE AND CLEARANCE INFORMATION

Offense	Offenses Known or Reported	Unfounded Number	Total Actual Offenses	Crime Rate	Cleared By Arrest	Cleared By Arrest Under 18
Murder/Non-Negligent Man.	**155**	**17**	**138**	**3**	**87**	**-**
Rape	**2,438**	**197**	**2,241**	**47**	**1,180**	**162**
Forcible	2,305	194	2,111	44	1,132	160
Attempted	133	3	130	3	48	2
Robbery Total	**3,790**	**53**	**3,737**	**78**	**1,034**	**204**
Firearm	1,102	12	1,090	23	319	50
Knife/Cutting	295	8	287	6	90	19
Other Weapon	383	7	376	8	131	23
Strong Arm	2,010	26	1,984	42	494	112
Assault Total	**7,941**	**122**	**7,819**	**164**	**4,618**	**893**
Gun	1,258	18	1,240	26	593	100
Knife	1,892	29	1,863	39	1,285	283
Other Weapon	2,032	32	2,000	42	1,198	261
Hands, Feet, Etc.	2,759	43	2,716	57	1,542	249
Burglary Total	**26,932**	**754**	**26,178**	**548**	**3,653**	**730**
Forced Entry	15,648	314	15,334	321	2,266	427
Unlawful Entry	8,556	307	8,249	173	1,084	267
Attempted	2,728	133	2,595	54	303	36
Larceny Total	**120,934**	**2,273**	**118,661**	**2,485**	**25,108**	**7,561**
Auto Theft Total	**14,590**	**1,061**	**13,529**	**283**	**2,968**	**636**
Autos	11,481	894	10,587	222	2,394	520
Trucks/Buses	1,166	71	1,095	23	234	34
Other Vehicles	1,943	96	1,847	39	340	82
Arson	**1,219**	**24**	**1,195**	**25**	**214**	**89**
Part 1 Total w/o Arson	**176,780**	**4,477**	**172,303**	**3,608**	**38,648**	**10,186**
Part 1 Total w/Arson	**177,999**	**4,501**	**173,498**	**3,633**	**38,862**	**10,275**
Other Assaults	41,321	825	40,496	848	25,194	4,499
Forgery/Counterfeiting	8,052	154	7,898	165	2,765	179
Fraud	19,384	402	18,982	397	12,500	171
Embezzlement	25	-	25	1	9	-
Stolen Property	1,416	19	1,397	29	1,121	286
Vandalism	63,405	515	62,890	1,317	9,752	1,690
Weapons	3,708	180	3,528	74	2,618	496
Prostitution	1,364	6	1,358	28	51	16
Other Sex Offenses	4,063	331	3,732	78	1,916	256
Narcotics	15,818	207	15,611	327	12,742	2,702
Gambling	94	2	92	2	51	7
Family/Children	7,030	840	6,190	130	2,304	21
D.U.I.	32,931	84	32,847	688	32,060	644
Liquor Laws	16,740	112	16,628	348	15,893	3,337
Disorderly Conduct	40,539	909	39,630	830	26,496	2,314
Vagrancy	425	-	425	9	410	10
Other (ExceptTraffic)	54,339	1,106	53,233	1,115	43,467	8,278
Part 2 Total	**310,654**	**5,692**	**304,962**	**6,385**	**189,349**	**24,906**
Grand Total	**488,653**	**10,193**	**478,460**	**10,018**	**228,211**	**35,181**

TABLE 11
2000 STATEWIDE PROPERTY INFORMATION*

Property Type	Number of Offenses*	Stolen Value*	Recoverd Value*
Currency/Notes		$ 16,386,430	$ 905,576
Jewelry/Metals		$ 14,515,434	$ 538,804
Clothing/Furs		$ 1,622,929	$ 472,907
Locally Stolen Autos		$ 58,018,277	$ 32,508,663
Office Equipment		$ 7,252,918	$ 752,334
TV/Radio/Stereo		$ 10,717,526	$ 487,827
Firearms		$ 871,107	$ 92,704
Household Items		$ 842,237	$ 56,001
Consumer Items		$ 1,093,134	$ 119,480
Livestock		$ 166,585	$ 9,985
Miscellaneous		$ 47,064,755	$ 2,866,279
Total		**$ 158,551,332**	**$ 38,810,560**
Murder	**138**	**$ -**	
Forcible Rape	**2,183**	**$ 8,742**	
Highway	2,264	$ 613,615	
Commercial House	319	$ 266,568	
Gas/Service Station	141	$ 57,159	
Convenience Store	139	$ 68,100	
Residence	275	$ 105,870	
Bank	81	$ 352,747	
Miscellaneous	460	$ 424,276	
Total Robbery	**3,679**	**$ 1,888,335**	
Residence/Night	5,785	$ 5,110,226	
Residence/Day	5,426	$ 5,224,723	
Residence/Unknown	6,003	$ 6,127,570	
Non-Residence/Night	4,196	$ 6,205,046	
Non-Residence/Day	1,021	$ 860,438	
Non-Residence/Unknown	3,270	$ 3,672,481	
Total Burglary	**25,701**	**$ 27,200,484**	
Larceny Over $200	41,574	$ 70,542,697	
Larceny $50-$200	29,969	$ 3,616,966	
Larceny Under $50	44,470	$ 936,288	
Total Larceny	**116,013**	**$ 75,095,951**	
Auto Theft	**13,194**	**$ 54,357,820**	
GRAND TOTAL	**160,908**	**$ 158,551,332**	
Pocket Picking	787	$ 126,251	
Purse Snatching	327	$ 67,091	
Cargo Thefts	31	$ 20,943	
Shoplifting	14,161	$ 1,843,783	
From Autos	30,856	$ 17,889,792	
Auto Parts/Accessories	4,053	$ 1,888,061	
Bicycles	5,783	$ 1,300,597	
From Buildings	18,840	$ 18,381,445	
Coin Machines	457	$ 57,043	
Livestock	240	$ 32,303	
All Other	40,478	$ 33,488,642	
Total Larceny	**116,013**	**$ 75,095,951**	
Autos-Stolen Locally-Recovered Locally	6,436		
Autos-Stolen Locally-Recovered Not Locally	3,094		
Total Stolen/Recovered**	**9,530**		
Autos-Stolen Not Locally-Recovered Locally	1,374		

**Offenses and Values does not include St. Cloud PD or Stearns County Sheriff.*
*** Stolen/Recovered Vehicles does not include St. Paul PD, St. Cloud PD or Stearns Co. SO.*

TABLE 12
MINNESOTA SUMMARY INFORMATION
CRIME RATE PER 100,000 INHABITANTS (PERCENT CLEARED)

Area	Population	Crime Index (Part 1)**	Part 2	Total	Percent Cleared+
State	**4,776,000**	**3,633**	**6,385**	**10,018**	**48**
Urban	**3,357,949**	**4,441**	**6,809**	**11,250**	**45**
Rural	**1,418,051**	**1,712**	**4,891**	**6,602**	**55**
Judicial District 1	609,007	2,919	5,968	8,888	51
Judicial District 2	488,537	5,509	2,628	8,137	33
Judicial District 3	420,801	2,591	6,166	8,757	54
Judicial District 4	1,061,282	5,208	7,418	12,625	40
Judicial District 5	282,592	2,173	6,380	8,554	50
Judicial District 6	242,146	3,128	6,856	9,984	40
Judicial District 7	428,560	769	2,258	3,027	56
Judicial District 8	169,227	2,116	4,836	6,952	51
Judicial District 9	316,681	3,187	7,632	10,819	55
Judicial District 10	744,578	3,134	6,474	9,608	51
Aitkin County Total	**14,302**	**3,419**	**5,636**	**9,055**	**56**
Anoka County Total	**295,396**	**3,743**	**7,062**	**10,805**	**47**
Anoka Co. Sheriff	19,426	2,435	4,201	6,635	45
Anoka PD	18,187	3,920	6,961	10,881	48
Blaine	45,437	4,096	6,457	10,553	33
Centennial Lakes	10,049	3,065	7,861	10,926	52
Columbia Heights	18,479	4,649	6,775	11,424	45
Coon Rapids	64,349	3,871	9,744	13,615	57
Fridley	28,271	5,295	8,574	13,869	42
Lino Lakes	14,622	2,031	3,495	5,526	56
Spring Lake Park	7,396	4,895	9,519	14,413	39
East Bethel	10,411	2,987	6,503	9,490	52
Ham Lake	11,918	3,835	5,890	9,725	42
Andover	24,172	3,032	4,592	7,625	45
Ramsey PD	18,419	2,546	3,659	6,206	37
Hilltop	828	10,386	18,237	28,623	49
St. Francis	3,432	4,050	16,929	20,979	65
Becker County Total	**29,692**	**1,782**	**5,661**	**7,443**	**56**
Becker Co. Sheriff	22,329	363	2,799	3,162	33
Detroit Lakes	7,363	6,084	14,342	20,426	67
Beltrami County Total	**39,140**	**4,124**	**8,518**	**12,642**	**47**
Beltrami Co. Sheriff	26,416	1,768	4,899	6,666	48
Bemidji	12,724	9,014	16,033	25,047	46
Benton County Total	**25,462**	**2,313**	**4,528**	**6,842**	**58**
Benton Co. Sheriff	15,993	2,213	4,996	7,209	60
Sauk Rapids	9,469	2,482	3,739	6,220	54
Big Stone County Total	**5,714**	**1,750**	**4,060**	**5,810**	**41**
Big Stone Co. Sheriff	3,733	2,089	4,340	6,429	25
Ortonville	1,981	1,111	3,534	4,644	82
Blue Earth County Total	**54,337**	**3,979**	**13,218**	**17,196**	**39**
Blue Earth Co. Sheriff	23,231	1,210	5,256	6,465	57
Mankato	31,106	6,047	19,164	25,211	36
Brown County Total	**27,324**	**1,662**	**3,766**	**5,427**	**53**

TABLE 12
MINNESOTA SUMMARY INFORMATION
CRIME RATE PER 100,000 INHABITANTS (PERCENT CLEARED)

Area	Population	Crime Index (Part 1)**	Part 2	Total	Percent Cleared+
Brown Co. Sheriff	7,924	606	1,073	1,678	41
New Ulm	13,634	2,354	6,682	9,036	56
Sleepy Eye	3,643	2,333	906	3,239	27
Springfield	2,123	-	-	-	0
Carlton County Total	**31,144**	**1,808**	**4,759**	**6,566**	**43**
Carlton Co. Sheriff	17,657	561	1,733	2,294	56
Cloquet	10,983	3,551	9,815	13,366	42
Moose Lake	1,630	4,540	5,890	10,429	16
Scanlon	874	-	229	229	100
Carver County Total	**65,415**	**2,071**	**4,022**	**6,093**	**48**
Carver Co. Sheriff	26,224	1,239	3,257	4,496	44
Chanhassen	18,378	2,035	3,243	5,278	32
Chaska	15,511	2,850	5,802	8,652	65
Waconia	5,302	4,036	5,300	9,336	41
Cass County Total	**26,746**	**5,492**	**14,862**	**20,354**	**69**
Chippewa County Total	**12,410**	**1,241**	**2,973**	**4,214**	**39**
Chippewa Co. Sheriff	7,064	28	396	425	60
Montevideo	5,346	2,843	6,379	9,222	37
Chisago County Total	**41,285**	**2,672**	**4,549**	**7,221**	**39**
Chisago Co. Sheriff	27,718	2,417	4,640	7,057	42
Lindstrom	2,917	3,257	5,485	8,742	40
North Branch	7,814	3,148	3,865	7,013	28
Wyoming	2,836	3,244	4,584	7,828	39
Clay County Total	**52,146**	**2,305**	**6,511**	**8,816**	**59**
Clay Co. Sheriff	15,755	768	3,155	3,923	47
Dilworth	2,958	5,984	15,247	21,231	75
Moorhead	33,433	2,704	7,319	10,023	58
Clearwater County Total	**8,373**	**2,150**	**3,153**	**5,303**	**46**
Cook County Total	**4,843**	**3,324**	**8,342**	**11,666**	**25**
Cook Co. Sheriff	3,446	4,672	11,724	16,396	25
Grand Marais	1,397	-	-	-	0
Cottonwood County Total	**12,173**	**2,128**	**4,904**	**7,032**	**48**
Cottonwood Co. Sheriff	6,140	912	1,645	2,557	12
Mountain Lake	1,792	4,688	7,143	11,830	45
Windom	4,241	2,806	8,677	11,483	61
Crow Wing County Total	**52,229**	**4,501**	**6,807**	**11,308**	**43**
Crow Wing Co. Sheriff	31,078	2,497	3,337	5,834	36
Brainerd	13,464	7,672	14,453	22,126	51
Crosby	2,216	7,265	11,101	18,366	36
Baxter	5,471	6,964	5,959	12,923	33
Dakota County Total	**345,971**	**3,178**	**5,673**	**8,851**	**51**
Dakota Co. Sheriff	17,815	1,437	4,311	5,748	56
Burnsville	59,963	3,274	3,492	6,766	39
Farmington	10,274	2,832	9,373	12,206	65
Hastings	17,639	3,889	5,210	9,099	37
Mendota Heights	11,651	1,562	1,287	2,850	25
Rosemount	13,389	3,958	7,058	11,017	53
South St. Paul	20,037	3,988	8,365	12,352	42
West St. Paul	19,432	5,090	5,481	10,570	32

TABLE 12
MINNESOTA SUMMARY INFORMATION
CRIME RATE PER 100,000 INHABITANTS (PERCENT CLEARED)

Area	Population	Crime Index (Part 1)**	Part 2	Total	Percent Cleared+
Eagan	60,678	3,141	5,491	8,632	57
Inver Grove Heights	29,602	3,507	8,999	12,506	62
Apple Valley	45,910	3,017	3,829	6,846	44
Lakeville	39,581	2,453	8,320	10,773	69
Dodge County Total	**17,391**	**1,070**	**5,951**	**7,021**	**59**
Dodge Co. Sheriff	13,211	969	6,918	7,887	61
Kasson	4,180	1,388	2,895	4,282	51
Douglas County Total	**31,374**	**3,152**	**6,741**	**9,894**	**59**
Douglas Co. Sheriff	22,934	1,844	4,635	6,479	53
Alexandria	8,440	6,706	12,464	19,171	65
Faribault County Total	**16,416**	**1,486**	**2,814**	**4,301**	**47**
Faribault Co. Sheriff	10,337	1,248	2,293	3,541	51
Blue Earth	3,662	3,140	6,090	9,230	43
Wells	2,417	-	83	83	100
Fillmore County Total	**21,013**	**814**	**1,323**	**2,137**	**42**
Freeborn County Total	**31,919**	**2,340**	**6,482**	**8,822**	**71**
Freeborn Co. Sheriff	14,140	849	2,801	3,649	78
Albert Lea	17,779	3,527	9,410	12,937	69
Goodhue County Total	**43,059**	**3,316**	**6,895**	**10,212**	**47**
Goodhue Co. Sheriff	20,888	2,111	2,777	4,888	40
Cannon Falls	3,591	4,873	13,952	18,825	50
Red Wing	16,011	4,497	9,931	14,428	46
Zumbrota	2,569	3,581	11,600	15,181	68
Grant County Total	**6,243**	**2,659**	**8,297**	**10,956**	**40**
Hennepin County Total	**1,061,282**	**5,208**	**7,418**	**12,625**	**40**
Hennepin Co. Sheriff	6,903	3,100	14,660	17,760	68
Bloomington	87,100	5,451	5,144	10,595	46
Brooklyn Center	28,146	8,154	6,143	14,297	48
Brooklyn Park	63,784	5,409	8,273	13,682	47
Crystal	23,284	3,719	4,119	7,838	48
Deephaven/Woodland	3,687	1,790	3,716	5,506	49
Edina	46,380	3,044	2,247	5,291	36
South Lake Minnetonka	11,374	2,013	3,719	5,732	58
Golden Valley	20,565	3,482	5,247	8,728	50
Hopkins	16,452	2,535	3,319	5,853	42
Minneapolis	355,949	7,796	12,023	19,819	33
Minnetonka	51,492	2,872	2,453	5,325	49
Mound	9,820	2,811	5,346	8,157	57
New Hope	21,429	2,800	5,978	8,778	59
Orono	11,737	2,300	4,039	6,339	52
Osseo	2,646	1,738	10,884	12,623	80
Plymouth	62,161	2,545	4,020	6,565	44
Richfield	34,401	3,927	5,145	9,072	47
Robbinsdale	14,141	4,434	7,121	11,555	50
St. Anthony	7,887	3,246	3,766	7,012	58
St. Louis Park	42,836	3,639	4,825	8,465	43
Wayzata	4,050	3,802	7,926	11,728	51
Univ. of Minnesota PD - Minneapolis	(B)	-	-	-	50
Metro Airport	(B)	-	-	-	18

TABLE 12
MINNESOTA SUMMARY INFORMATION
CRIME RATE PER 100,000 INHABITANTS (PERCENT CLEARED)

Area	Population	Crime Index (Part 1)**	Part 2	Total	Percent Cleared+
Eden Prairie	50,812	3,137	3,131	6,268	44
Maple Grove	47,429	2,648	4,489	7,137	46
Minnetrista	5,816	2,407	7,135	9,543	60
Champlin	21,340	2,170	4,410	6,579	57
Medina	3,783	2,035	7,216	9,252	71
Corcoran	5,878	1,157	1,701	2,858	20
Dayton	5,151	1,165	3,145	4,310	76
West Hennepin	7,438	753	3,401	4,154	68
Suburban Hennepin Regional Parks	(B)	-	-	-	55
Houston County Total	**19,471**	**1,243**	**5,947**	**7,190**	**53**
Houston Co. Sheriff	11,755	527	4,492	5,019	55
Caledonia	2,996	1,969	8,178	10,147	36
La Crescent	4,720	2,564	8,157	10,720	60
Hubbard County Total	**17,115**	**4,411**	**10,745**	**15,156**	**46**
Hubbard Co. Sheriff	13,732	3,131	6,896	10,028	39
Park Rapids	3,383	9,607	26,367	35,974	53
Isanti County Total	**30,440**	**2,234**	**3,463**	**5,696**	**55**
Isanti Co. Sheriff	24,934	1,275	2,551	3,826	62
Cambridge	5,506	6,575	7,592	14,166	46
Itasca County Total	**44,322**	**1,236**	**4,894**	**6,130**	**52**
Itasca Co. Sheriff	36,069	1,267	4,968	6,235	46
Grand Rapids	8,253	1,103	4,568	5,671	79
Jackson County Total	**11,651**	**1,468**	**3,768**	**5,236**	**40**
Jackson Co. Sheriff	6,428	731	1,711	2,442	32
Jackson PD	3,561	3,229	8,790	12,019	41
Lakefield	1,662	542	963	1,504	64
Kanabec County Total	**14,323**	**2,904**	**7,219**	**10,124**	**53**
Kanabec Co. Sheriff	11,016	2,179	4,693	6,872	44
Mora	3,307	5,322	15,634	20,956	63
Kandiyohi County Total	**41,522**	**2,921**	**4,463**	**7,384**	**57**
Kandiyohi Co. Sheriff	22,518	2,007	3,286	5,294	57
Willmar	19,004	4,004	5,857	9,861	57
Kittson County Total	**5,378**	**1,023**	**7,810**	**8,832**	**68**
Kittson Co. Sheriff	4,144	1,182	9,556	10,738	70
Hallock	1,234	486	1,945	2,431	37
Koochiching County Total	**15,703**	**2,872**	**7,381**	**10,253**	**31**
Koochiching Co. Sheriff	7,784	1,940	4,188	6,128	30
International Falls	7,919	3,788	10,519	14,307	32
Lac Qui Parle County Total	**8,107**	**1,159**	**2,874**	**4,034**	**47**
Lac Qui Parle Co. Sheriff	4,849	949	2,702	3,650	42
Dawson	1,479	1,014	744	1,758	19
Madison	1,779	1,855	5,115	6,970	60
Lake County Total	**10,678**	**1,676**	**4,102**	**5,778**	**67**
Lake Co. Sheriff	5,257	1,769	5,288	7,057	78
Silver Bay	1,880	2,287	3,085	5,372	14
Two Harbors	3,541	1,214	2,881	4,095	74
Lake of the Woods County Total	**4,611**	**1,648**	**5,660**	**7,309**	**37**
Le Sueur County Total	**24,146**	**948**	**1,719**	**2,667**	**57**
Le Sueur Co. Sheriff	20,239	1,038	1,774	2,811	54

TABLE 12
MINNESOTA SUMMARY INFORMATION
CRIME RATE PER 100,000 INHABITANTS (PERCENT CLEARED)

Area	Population	Crime Index (Part 1)**	Part 2	Total	Percent Cleared+
Le Sueur PD	3,907	486	1,433	1,920	80
Lincoln County Total	**6,527**	**123**	**1,410**	**1,532**	**10**
Lyon County Total	**24,597**	**1,134**	**5,667**	**6,802**	**88**
Lyon Co. Sheriff	10,411	509	1,585	2,094	60
Marshall	12,245	1,846	10,037	11,882	92
Tracy	1,941	-	-	-	0
McLeod County Total	**34,378**	**3,214**	**9,762**	**12,976**	**60**
McLeod Co. Sheriff	16,686	1,702	9,589	11,291	58
Glencoe	5,038	3,751	18,281	22,033	76
Hutchinson	12,654	4,994	6,599	11,593	51
Mahnomen County Total	**5,131**	**3,956**	**16,410**	**20,366**	**92**
Marshall County Total	**10,422**	**1,775**	**4,759**	**6,534**	**54**
Martin County Total	**22,217**	**2,102**	**5,203**	**7,305**	**51**
Martin Co. Sheriff	11,240	694	1,299	1,993	46
Fairmont	10,977	3,544	9,201	12,745	51
Meeker County Total	**21,965**	**3,041**	**7,043**	**10,084**	**45**
Meeker Co. Sheriff	15,726	2,162	5,615	7,777	42
Litchfield	6,239	5,257	10,643	15,900	49
Mille Lacs County Total	**21,278**	**3,877**	**17,591**	**21,468**	**76**
Mille Lacs Co. Sheriff	17,142	3,424	19,817	23,241	79
Princeton	4,136	5,754	8,366	14,120	51
Morrison County Total	**30,867**	**2,491**	**7,817**	**10,309**	**62**
Morrison Co. Sheriff	23,268	2,011	7,895	9,906	65
Little Falls	7,599	3,961	7,580	11,541	55
Mower County Total	**37,432**	**3,697**	**11,009**	**14,707**	**59**
Mower Co. Sheriff	15,722	1,806	6,520	8,326	65
Austin	21,710	5,067	14,261	19,327	57
Murray County Total	**9,618**	**1,092**	**5,864**	**6,956**	**81**
Murray Co. Sheriff	7,528	890	3,188	4,078	73
Slayton	2,090	1,818	15,502	17,321	89
Nicollet County Total	**29,914**	**2,561**	**7,963**	**10,524**	**61**
Nicollet Co. Sheriff	8,405	1,059	9,839	10,898	69
North Mankato	11,718	2,227	5,718	7,945	59
St. Peter	9,791	4,249	9,039	13,288	56
Nobles County Total	**19,517**	**2,080**	**3,233**	**5,313**	**57**
Nobles Co. Sheriff	9,434	784	1,314	2,099	49
Worthington	10,083	3,293	5,028	8,321	59
Norman County Total	**7,615**	**1,077**	**4,504**	**5,581**	**72**
Olmsted County Total	**117,939**	**2,608**	**4,089**	**6,697**	**52**
Olmsted Co. Sheriff	33,950	1,034	2,359	3,393	54
Rochester	79,002	3,308	4,892	8,200	52
Stewartville	4,987	2,246	3,128	5,374	42
Ottertail County Total	**55,493**	**2,119**	**6,258**	**8,378**	**56**
Ottertail Co. Sheriff	41,642	1,520	4,051	5,571	50
Fergus Falls	13,851	3,920	12,894	16,815	63
Pennington County Total	**13,706**	**2,831**	**7,427**	**10,258**	**64**
Pennington Co. Sheriff	5,345	1,384	6,286	7,671	77
Thief River Falls	8,361	3,756	8,157	11,912	58
Pine County Total	**24,170**	**3,773**	**13,533**	**17,307**	**70**

TABLE 12
MINNESOTA SUMMARY INFORMATION
CRIME RATE PER 100,000 INHABITANTS (PERCENT CLEARED)

Area	Population	Crime Index (Part 1)**	Part 2	Total	Percent Cleared+
Pipestone County Total	**10,199**	**2,010**	**3,461**	**5,471**	**31**
Polk County Total	**31,282**	**2,679**	**7,931**	**10,610**	**65**
Polk Co. Sheriff	15,003	1,993	6,212	8,205	56
Crookston	7,614	3,494	7,263	10,757	59
East Grand Forks	8,665	3,151	11,495	14,645	77
Pope County Total	**11,001**	**1,645**	**4,145**	**5,790**	**50**
Pope Co. Sheriff	8,351	1,425	3,676	5,101	49
Glenwood	2,650	2,340	5,623	7,962	52
Ramsey County Total	**488,537**	**5,509**	**2,628**	**8,137**	**33**
Ramsey Co. Sheriff	11,697	2,975	5,027	8,002	52
Arden Hills	10,020	2,335	3,553	5,888	44
Falcon Heights	5,314	2,089	3,557	5,645	54
Lauderdale	2,705	2,144	4,030	6,174	60
Maplewood	35,341	4,154	4,324	8,477	45
Mounds View	13,010	4,727	6,457	11,184	46
New Brighton	23,087	3,448	3,608	7,056	36
North St. Paul	12,703	3,897	4,747	8,644	49
Roseville	34,830	4,941	4,177	9,119	46
St. Paul	260,011	7,282	1505(A)	8,788	24
White Bear Lake	26,275	2,881	3,406	6,287	48
Little Canada	9,687	4,656	5,358	10,013	43
Shoreview	26,434	1,846	2,066	3,912	40
Vadnais Heights	13,508	2,784	2,858	5,641	40
North Oaks	3,915	1,533	2,069	3,602	36
Red Lake County Total	**4,315**	**1,692**	**8,876**	**10,568**	**49**
Redwood County Total	**16,664**	**1,788**	**5,431**	**7,219**	**55**
Redwood Co. Sheriff	11,746	1,081	3,737	4,819	54
Redwood Falls	4,918	3,477	9,475	12,952	56
Renville County Total	**17,102**	**2,099**	**3,888**	**5,988**	**43**
Renville Co. Sheriff	14,518	1,763	3,671	5,435	43
Olivia	2,584	3,986	5,108	9,094	42
Rice County Total	**54,903**	**3,588**	**7,643**	**11,231**	**50**
Rice Co. Sheriff	19,715	1,694	4,915	6,609	60
Faribault PD	18,843	5,599	11,166	16,765	48
Northfield	16,345	3,555	6,871	10,425	48
Rock County Total	**9,846**	**823**	**1,402**	**2,224**	**73**
Roseau County Total	**16,291**	**2,062**	**5,070**	**7,133**	**75**
Roseau Co. Sheriff	11,425	1,173	3,492	4,665	76
Roseau PD	2,936	3,849	6,846	10,695	73
Warroad	1,930	4,611	11,710	16,321	75
St. Louis County Total	**195,481**	**3,414**	**7,304**	**10,718**	**40**
St. Louis Co. Sheriff	50,915	2,058	4,509	6,568	49
Aurora	1,908	3,512	10,954	14,465	59
Babbitt	1,531	3,070	9,144	12,214	51
Biwabik	1,060	943	5,094	6,038	45
Chisholm	5,019	1,574	5,718	7,292	36
Duluth	82,089	4,636	9,566	14,203	39
Ely	3,793	4,508	10,783	15,291	32
Eveleth	3,827	4,468	8,806	13,274	52

TABLE 12
MINNESOTA SUMMARY INFORMATION
CRIME RATE PER 100,000 INHABITANTS (PERCENT CLEARED)

Area	Population	Crime Index (Part 1)**	Part 2	Total	Percent Cleared+
Gilbert	1,821	3,734	6,041	9,775	47
Hibbing	17,567	1,474	2,829	4,304	67
Hoyt Lakes	2,308	997	1,343	2,340	54
Mountain Iron	3,317	332	1,447	1,779	66
Proctor	2,921	5,135	8,696	13,831	68
Virginia	8,933	4,209	11,273	15,482	0
Floodwood	580	4,310	11,379	15,690	42
Hermantown	7,892	3,244	5,360	8,604	37
Univ. of Minnesota PD - Duluth	(B)	-	-	-	25
Scott County Total	**81,311**	**3,220**	**8,258**	**11,478**	**55**
Scott Co. Sheriff	21,334	1,317	10,387	11,704	76
Belle Plaine	3,253	3,873	11,897	15,770	60
Jordan	3,437	5,179	12,744	17,923	39
New Prague	4,204	3,853	9,824	13,677	50
Shakopee	16,728	4,627	6,869	11,496	51
Savage	17,333	2,965	5,746	8,712	52
Prior Lake	15,022	3,881	7,429	11,310	37
Sherburne County Total	**54,811**	**1,916**	**4,815**	**6,730**	**64**
Sherburne Co. Sheriff	31,882	1,389	3,435	4,824	65
Big Lake	4,519	3,585	9,139	12,724	65
Elk River	16,300	2,638	6,202	8,840	60
Becker	2,110	711	5,687	6,398	99
Sibley County Total	**14,727**	**353**	**4,319**	**4,672**	**17**
Stearns County Total	**144,689**	**3,339**	**5,844**	**9,183**	**45**
Stearns Co. Sheriff	63,016	1,254	2,622	3,875	30
Cold Spring	2,896	69	932	1,001	90
Melrose	2,708	3,065	5,576	8,641	44
Paynesville	2,255	3,681	14,235	17,916	66
St. Cloud	51,283	5,967	8,822	14,789	43
Sauk Centre	3,747	4,137	13,317	17,454	41
Waite Park	5,960	9,732	12,433	22,164	65
St Joseph	4,372	1,807	12,374	14,181	73
Sartell	8,452	-	-	-	0
Steele County Total	**32,072**	**3,137**	**6,816**	**9,953**	**51**
Steele Co. Sheriff	9,252	2,010	5,156	7,166	43
Owatonna	20,817	3,805	7,921	11,726	54
Blooming Prairie	2,003	1,398	2,996	4,393	51
Stevens County Total	**10,243**	**1,669**	**3,417**	**5,086**	**46**
Stevens Co. Sheriff	4,732	972	2,684	3,656	50
Morris	5,511	2,268	4,046	6,315	43
Swift County Total	**10,919**	**1,328**	**3,526**	**4,854**	**67**
Swift Co. Sheriff	5,708	298	210	508	79
Appleton	2,043	2,105	10,279	12,384	73
Benson	3,168	2,683	5,145	7,828	59
Todd County Total	**24,689**	**2,232**	**6,051**	**8,283**	**55**
Todd Co. Sheriff	19,093	1,676	5,023	6,699	51
Long Prairie	2,830	3,922	9,011	12,933	54
Staples	2,766	4,338	10,123	14,461	67
Traverse County Total	**4,293**	**1,328**	**3,308**	**4,635**	**54**

TABLE 12
MINNESOTA SUMMARY INFORMATION
CRIME RATE PER 100,000 INHABITANTS (PERCENT CLEARED)

Area	Population	Crime Index (Part 1)**	Part 2	Total	Percent Cleared+
Wabasha County Total	**21,700**	**1,894**	**6,180**	**8,074**	**58**
Wabasha Co. Sheriff	11,247	996	5,441	6,437	65
Lake City	4,679	3,847	7,758	11,605	51
Plainview	3,148	-	-	-	0
Wabasha PD	2,626	4,532	13,938	18,469	57
Wadena County Total	**12,870**	**2,813**	**8,205**	**11,018**	**76**
Wadena Co. Sheriff	8,836	1,053	1,845	2,897	64
Wadena PD	4,034	6,668	22,137	28,805	78
Waseca County Total	**18,371**	**1,845**	**4,556**	**6,401**	**31**
Waseca Co. Sheriff	7,955	943	2,439	3,382	22
Janesville	2,000	2,600	7,650	10,250	13
Waseca PD	8,416	2,519	5,822	8,341	40
Washington County Total	**198,187**	**2,889**	**6,393**	**9,282**	**51**
Washington Co. Sheriff	59,748	2,298	5,719	8,017	49
Bayport	3,277	1,984	8,361	10,345	69
Forest Lake	6,704	4,922	7,041	11,963	47
Newport	3,811	4,776	13,172	17,948	62
St. Paul Park	5,165	3,369	13,262	16,631	64
Stillwater	15,968	2,943	5,843	8,786	54
Cottage Grove	31,581	2,559	7,907	10,465	60
Oakdale	26,946	3,867	4,023	7,890	39
Woodbury	40,860	2,565	5,509	8,074	46
Oak Park Heights	4,127	5,646	13,448	19,094	51
Watonwan County Total	**11,592**	**2,036**	**6,108**	**8,144**	**49**
Watonwan Co. Sheriff	7,196	903	4,016	4,919	39
St. James	4,396	3,890	9,531	13,421	56
Wilkin County Total	**7,390**	**2,233**	**17,009**	**19,242**	**68**
Wilkin Co. Sheriff	3,714	1,212	7,539	8,751	66
Breckenridge	3,676	3,264	26,578	29,842	69
Winona County Total	**48,590**	**2,828**	**8,035**	**10,862**	**56**
Winona Co. Sheriff	20,716	1,110	4,629	5,740	58
Winona PD	24,443	4,390	10,915	15,305	55
Goodview	3,431	2,069	8,073	10,143	52
Wright County Total	**85,966**	**2,786**	**5,582**	**8,368**	**58**
Wright Co. Sheriff	66,964	2,097	4,834	6,931	57
Buffalo	9,186	4,180	6,967	11,147	62
Monticello	7,230	6,584	8,714	15,297	57
Annandale	2,586	5,066	11,292	16,357	63
Yellow Medicine County Total	**12,318**	**884**	**1,436**	**2,321**	**40**
Yellow Medicine Co. Sheriff	9,169	796	1,560	2,356	38
Granite Falls	3,149	1,143	1,080	2,223	47

* Estimated 1999 population, F.B.I.

**Crime statistics include all Larceny offenses regardless of value. Part 1 Offenses or "Crime Index" Offenses do not include Negligent Manslaughter.

(A) Agency not contributing Part 2 Offenses; Other Assaults only is recorded

(B) Population not calculated.

TABLE 13
MINNESOTA CRIME INDEX SUMMARY
1936 - 2000

Year	Population	Crime Index Total	Murder	Rape	Robbery	Aggravated Assault	Burglary	Larceny	Motor Vehicle Theft	Arson	Crime Rate per 100,000
1936	2,563,953	16,753	38	101	788	274	4,778	7,203	3,571		654.6
1937	2,723,798	17,065	35	73	661	180	4,000	8,843	3,273		666
1938	2,746,633	19,312	33	127	648	175	4,203	10,984	3,142		702.2
1939	2,769,468	20,139	54	156	649	207	4,665	11,582	2,826		728.2
1940	2,792,300	19,514	35	208	416	210	4,967	11,473	2,205		701
1941	2,792,300	18,939	46	237	313	191	4,497	11,445	2,210		680.2
1942	2,792,300	16,444	36	163	271	187	3,665	10,387	1,735		591.2
1943	2,615,554	13,886	38	174	194	126	3,112	8,595	1,647		521.8
1944	2,564,052	13,096	33	138	174	142	3,052	7,986	1,571		498.8
1945	2,556,050	14,903	30	124	284	150	3,333	8,703	2,279		567.8
1946	2,574,628	17,074	36	152	337	195	3,866	10,228	2,260		649.7
1947	2,663,891	17,088	25	158	420	191	3,861	10,189	2,244		631.1
1948	2,716,567	19,216	39	177	469	172	4,514	12,030	1,815		700.4
1949	2,693,651	19,166	23	148	495	158	4,399	11,946	1,997		700.8
1950	2,665,321	19,416	30	199	448	130	4,491	12,245	1,873		719.2
1951	2,869,686	20,931	30	148	418	103	4,708	13,291	2,233		714.8
1952	2,822,386	23,290	23	171	496	152	5,514	14,582	2,352		800.6
1953	2,872,211	26,074	34	222	618	206	6,472	15,698	2,824		895.7
1954	3,138,872	28,582	23	182	764	235	7,532	17,277	2,569		993.5
1955	3,190,641	27,517	28	185	580	197	7,164	16,622	2,741		938.6
1956	3,248,196	34,539	31	181	648	162	8,098	21,972	3,447		1181.6
1957	3,307,232	34,271	43	210	635	171	8,224	21,667	3,321		1168.6
1958	3,369,066	39,012	30	127	703	229	9,504	24,827	3,592		1184.8
1959	3,419,316	39,135	38	78	644	257	9,185	25,021	3,912		1163.8
1960	3,413,964	47,200	40	76	945	329	11,732	29,515	4,563		1400.4
1961	3,458,000	49,348	36	96	932	381	12,489	30,721	4,693		1443.8
1962	3,493,000	52,640	34	124	1,030	475	12,479	33,523	4,975		1574.5
1963	3,407,000	58,196	46	86	1,176	596	13,238	37,916	5,138		1697.3
1964	3,529,000	69,773	51	144	1,295	1,165	18,634	42,171	6,313		2077
1965	3,565,000	70,665	56	169	1,433	1,400	18,730	41,756	7,121		2073.6
1966	3,585,000	79,612	77	252	1,758	1,577	20,815	46,367	8,766		2301.5
1967	3,625,000	92,589	65	298	2,410	1,986	25,251	52,154	10,425		2654
1968	3,647,000	107,840	80	389	2,965	1,697	29,225	60,746	12,738		3001
1969	3,647,000	114,182	76	419	3,024	1,765	29,060	65,605	14,233		3178.4
1970	3,739,327	124,005	75	365	3,422	1,963	30,766	74,243	13,171		3319.6
1971	3,780,797	135,920	89	466	2,987	2,435	33,827	82,881	13,235		3596.4
1972	3,799,660	130,527	94	570	3,290	2,851	36,063	74,529	13,130		3440
1973	3,892,140	137,617	97	577	3,454	2,785	39,581	78,026	13,097		3576.4
1974	3,865,004	152,193	113	687	4,071	3,221	43,322	86,248	14,531		3921.7
1975	3,892,819	168,537	124	724	4,068	3,186	46,218	99,295	14,922		4328
1976	3,907,310	170,319	94	724	3,178	3,470	44,137	105,018	13,698		4358.5
1977	3,952,492	166,612	102	770	3,404	3,402	44,748	100,604	13,582		4213.2
1978	3,959,729	164,593	81	795	3,407	3,298	43,477	100,624	12,911		4157.4
1979	4,003,327	177,929	98	870	3,752	4,245	45,053	110,571	13,340		4444.9

TABLE 13
MINNESOTA CRIME INDEX SUMMARY
1936 - 2000

Year	Population	Crime Index Total	Murder	Rape	Robbery	Aggravated Assault	Burglary	Larceny	Motor Vehicle Theft	Arson	Crime Rate per 100,000
1980	4,057,669	195,992	104	942	4,022	4,169	50,507	122,728	12,008	1,512	4803.2
1981	4,077,148	194,933	83	1,055	4,268	3,938	52,231	121,652	10,305	1,401	4781.1
1982	4,086,180	185,319	95	938	4,190	3,844	48,899	116,425	9,819	1,109	4535.2
1983	4,130,589	168,265	66	932	3,299	3,625	44,585	106,106	8,674	978	4073.6
1984	4,142,071	160,864	74	1,049	2,962	4,719	41,221	101,166	8,594	1,079	3883.6
1985	4,161,580	174,909	85	1,243	3,603	5,832	42,727	109,299	11,008	1,112	4202.9
1986	4,193,000	185,719	100	1,348	4,303	6,270	42,484	117,769	12,168	1,277	4429.2
1987	4,214,000	198,084	110	1,445	4,351	6,244	45,563	126,255	12,850	1,266	4701
1988	4,246,000	187,000	123	1,333	4,079	6,952	39,154	119,520	14,603	1,236	4404
1989	4,306,000	191,989	108	1,357	4,129	6,946	39,021	122,640	16,536	1,252	4458.6
1990	4,353,000	199,345	123	1,640	4,091	6,863	39,272	130,618	15,489	1,249	4579.4
1991	4,375,099	203,107	122	1,791	4,356	7,840	38,419	132,777	16,302	1,500	4642.3
1992	4,432,000	207,047	141	2,900	4,897	7,790	39,754	134,233	15,863	1,469	4671
1993	4,480,000	199,691	145	2,713	5,085	7,923	37,951	128,964	15,408	1,502	4457.3
1994	4,567,000	199,362	148	2,762	5,370	8,124	36,111	130,839	14,321	1,687	4365.4
1995	4,567,000	206,710	183	2,571	5,689	7,876	36,305	136,881	15,625	1,580	4526.2
1996	4,610,000	210,246	168	2,353	5,387	7,931	35,667	139,131	17,983	1,626	4560.5
1997	4,658,000	207,970	128	2,441	5,373	7,875	35,228	137,685	17,843	1,397	4464.7
1998	4,686,000	192,924	120	2,365*	4,370	8,000*	32,505	128,757	15,373	1,434	4117
1999	4,725,000	171,376	129	2,238	3,902	6,983	27,455	116,356	13,142	1,171	3627
2000	4,776,000	173,498	138	2,241	3,737	7,819	26,178	118,661	13,529	1,195	3632.7

*1998 figures modified.

MINNESOTA ARREST INFORMATION

GENERAL ARREST INFORMATION

Arrest information for Minnesota in 2000 is presented with a state total concerning age, sex, and race factors. Data has also been tabulated for the specific kinds of narcotic arrests and the individuals involved.

The total number of arrests involving criminal offenses in the state in 2000 was 273,861*, with 208,324 males and 65,537 females arrested. Compared with 269,391* total arrests (206,265 males and 63,126 females) for 1999, the 2000 figures represent a 1.6 percent increase in total arrests. Arrests of males increased 1 percent and female arrests increased 3.5 percent from 1999 to 2000.

There are significant factors to consider when arrest data is evaluated:

- When an individual is arrested for more than one charge, all charges for that person are counted.
- There can be mulitple persons arrested for the same offense.
- An arrest of one or more persons can be reported for an offense that occurred during a previous reporting period.

As a result of the above factors, arrests in most cases will outnumber offenses.

In reporting the arrests of a juvenile, the FBI's instructions state that:

> "A juvenile is counted as a person arrested when he commits an offense and the circumstances are such that if the offender were an adult an arrest would be made." †

Juveniles (persons under 18 years) constitute 27 percent (74,975) of all arrests during 2000 and account for 43 percent of the Part I arrests: 67 percent of the Arson, 48 percent of the Vehicle Theft, 42 percent of the Burglary, and 48 percent of the Larceny arrests.

*Based on detailed information received by BCA.

†Crime in the United States - Uniform Crime Reports, 1972 Annual FBI, Washington, DC, pg. 119

TABLE 14
TOTAL ARRESTS BY AGE AND SEX IN MINNESOTA FOR 2000

Offense		Under 10	10-12	13-14	15	16	17	Total Under 18	18	19	20	21	22	23	24	25-29	30-34	35-39	40-44	45-49	50-54	55-59	60-64	65 & Over	Grand Total
Murder	M	-	-	1	2	6	2	**11**	9	15	9	7	4	8	9	19	11	11	6	4	5	7	-	-	**135**
Non/Negligent	F	-	-	1	-	-	1	**2**	3	2	-	-	-	-	-	-	-	-	3	1	-	-	-	-	**11**
Manslaughter	T	-	-	2	2	6	3	**13**	12	17	9	7	4	8	9	19	11	11	9	5	5	7	-	-	**146**
Negligent	M	-	-	-	-	-	-	**-**	-	-	-	-	-	-	-	-	-	-	-	-	-	-	-	-	**-**
Manslaughter	F	-	-	-	-	-	-	**-**	-	-	-	-	-	-	-	-	-	-	-	-	-	-	-	-	**-**
	T	-	-	-	-	-	-	**-**	-	-	-	-	-	-	-	-	-	-	-	-	-	-	-	-	**-**
Rape	M	1	16	60	34	31	50	**192**	57	44	43	35	35	14	19	83	56	72	45	31	19	13	4	7	**769**
	F	-	4	-	1	1	4	**10**	1	2	3	-	1	-	2	2	3	3	-	1	-	-	-	1	**29**
	T	1	20	60	35	32	54	**202**	58	46	46	35	36	14	21	85	59	75	45	32	19	13	4	8	**798**
Robbery	M	4	22	74	49	76	93	**318**	99	99	51	42	45	28	22	80	76	60	42	15	10	1	-	-	**988**
	F	-	6	8	4	10	7	**35**	7	7	5	4	6	-	3	17	16	13	5	1	-	-	-	-	**119**
	T	4	28	82	53	86	100	**353**	106	106	56	46	51	28	25	97	92	73	47	16	10	1	-	-	**1,107**
Aggravated	M	11	106	222	147	185	206	**877**	211	228	189	195	146	128	114	467	406	349	282	156	76	38	11	22	**3,895**
Assault	F	6	20	66	55	34	55	**236**	47	34	42	36	32	27	25	115	97	116	70	35	10	8	1	2	**933**
	T	17	126	288	202	219	261	**1,113**	258	262	231	231	178	155	139	582	503	465	352	191	86	46	12	24	**4,828**
Burglary	M	30	159	305	286	286	294	**1,360**	316	310	171	147	116	97	52	218	174	149	97	49	12	11	6	3	**3,288**
	F	9	29	48	31	27	24	**168**	24	19	8	26	5	4	7	28	23	24	12	6	3	1	-	-	**358**
	T	39	188	353	317	313	318	**1,528**	340	329	179	173	121	101	59	246	197	173	109	55	15	12	6	3	**3,646**
Larceny	M	165	839	1,609	1,102	1,245	1,213	**6,173**	994	774	506	411	346	241	195	874	822	784	627	362	187	108	47	88	**13,539**
	F	68	559	1,321	779	869	762	**4,358**	438	345	303	210	162	155	117	570	519	506	317	196	134	64	39	80	**8,513**
	T	233	1,398	2,930	1,881	2,114	1,975	**10,531**	1,432	1,119	809	621	508	396	312	1,444	1,341	1,290	944	558	321	172	86	168	**22,052**
Motor	M	6	35	288	294	325	266	**1,214**	247	222	160	76	71	61	41	181	140	107	67	24	12	5	1	1	**2,630**
Vehicle	F	-	7	92	66	46	46	**257**	20	5	13	13	5	8	8	30	33	36	10	4	1	-	-	-	**443**
Theft	T	6	42	380	360	371	312	**1,471**	267	227	173	89	76	69	49	211	173	143	77	28	13	5	1	1	**3,073**
Arson	M	18	54	50	23	17	10	**172**	16	5	1	2	4	4	3	18	4	7	3	1	1	1	-	-	**242**
	F	1	4	4	4	2	-	**15**	1	-	2	1	-	-	-	7	3	4	1	-	1	-	-	-	**35**
	T	19	58	54	27	19	10	**187**	17	5	3	3	4	4	3	25	7	11	4	1	2	1	-	-	**277**
PART 1	**M**	**235**	**1,231**	**2,609**	**1,937**	**2,171**	**2,134**	**10,317**	**1,949**	**1,697**	**1,130**	**915**	**767**	**581**	**455**	**1,940**	**1,689**	**1,539**	**1,169**	**642**	**322**	**184**	**69**	**121**	**25,486**
TOTAL	**F**	**84**	**629**	**1,540**	**940**	**989**	**899**	**5,081**	**541**	**414**	**376**	**290**	**211**	**194**	**162**	**769**	**694**	**702**	**418**	**244**	**149**	**73**	**40**	**83**	**10,441**
	T	**319**	**1,860**	**4,149**	**2,877**	**3,160**	**3,033**	**15,398**	**2,490**	**2,111**	**1,506**	**1,205**	**978**	**775**	**617**	**2,709**	**2,383**	**2,241**	**1,587**	**886**	**471**	**257**	**109**	**204**	**35,927**
Other Assault	M	81	533	1,014	656	604	601	**3,489**	547	499	544	566	515	501	464	2,097	2,007	2,118	1,573	805	343	163	48	60	**16,339**
	F	12	158	472	317	245	203	**1,407**	128	120	140	138	108	97	94	436	400	450	261	127	49	16	4	12	**3,987**
	T	93	691	1,486	973	849	804	**4,896**	675	619	684	704	623	598	558	2,533	2,407	2,568	1,834	932	392	179	52	72	**20,326**
Forgery/	M	-	1	8	27	39	89	**164**	86	103	97	65	49	60	42	204	180	192	139	77	24	7	5	6	**1,500**
Counterfeiting	F	-	1	13	18	47	44	**123**	67	67	68	57	42	35	29	166	176	165	67	34	13	1	2	-	**1,112**
	T	-	2	21	45	86	133	**287**	153	170	165	122	91	95	71	370	356	357	206	111	37	8	7	6	**2,612**
Fraud	M	1	8	27	20	74	85	**215**	162	211	188	182	162	140	123	606	463	430	343	158	95	49	22	24	**3,573**
	F	-	6	14	14	31	59	**124**	98	157	140	123	124	96	85	440	365	333	208	101	58	18	9	6	**2,485**
	T	1	14	41	34	105	144	**339**	260	368	328	305	286	236	208	1,046	828	763	551	259	153	67	31	30	**6,058**
Embezzlement	M	-	-	-	-	-	-	**-**	-	-	-	-	-	-	-	-	1	-	-	-	-	-	-	-	**1**
	F	-	-	-	-	-	-	**-**	-	-	-	-	-	-	-	1	-	1	3	1	1	-	-	-	**7**
	T	-	-	-	-	-	-	**-**	-	-	-	-	-	-	-	1	1	1	3	1	1	-	-	-	**8**
Stolen	M	2	51	190	186	198	230	**857**	223	185	119	100	56	60	46	192	183	156	89	48	17	7	6	3	**2,347**
Property	F	3	19	42	33	46	29	**172**	29	29	36	28	16	12	9	56	70	52	30	7	3	3	1	1	**554**
	T	5	70	232	219	244	259	**1,029**	252	214	155	128	72	72	55	248	253	208	119	55	20	10	7	4	**2,901**
Vandalism	M	106	439	868	673	813	697	**3,596**	628	537	315	247	241	173	115	426	336	247	196	91	36	14	8	12	**7,218**
	F	10	67	152	109	91	100	**529**	64	42	43	43	31	17	21	79	63	63	46	14	9	4	-	5	**1,073**
	T	116	506	1,020	782	904	797	**4,125**	692	579	358	290	272	190	136	505	399	310	242	105	45	18	8	17	**8,291**
Weapons	M	13	90	232	151	177	171	**834**	157	167	117	93	84	56	57	184	116	96	89	64	25	16	7	10	**2,172**
	F	1	5	26	21	20	10	**83**	10	10	5	7	8	6	1	12	11	8	8	3	2	-	-	1	**175**
	T	14	95	258	172	197	181	**917**	167	177	122	100	92	62	58	196	127	104	97	67	27	16	7	11	**2,347**
Prostitution	M	-	-	5	12	11	18	**46**	41	31	28	32	34	24	27	147	142	149	94	75	41	18	7	7	**943**
	F	1	-	4	4	4	16	**29**	24	37	27	56	22	26	32	172	228	249	132	35	11	4	-	-	**1,084**
	T	1	-	9	16	15	34	**75**	65	68	55	88	56	50	59	319	370	398	226	110	52	22	7	7	**2,027**
Other Sex	M	1	44	107	62	48	36	**298**	34	49	49	41	44	34	27	138	134	135	108	67	45	25	23	21	**1,272**
Offenses	F	-	8	7	6	1	2	**24**	10	2	8	1	3	2	1	2	5	3	1	1	-	-	-	-	**63**
	T	1	52	114	68	49	38	**322**	44	51	57	42	47	36	28	140	139	138	109	68	45	25	23	21	**1,335**

TABLE 14
TOTAL ARRESTS BY AGE AND SEX IN MINNESOTA FOR 2000

Offense		Under 10	10-12	13-14	15	16	17	Total Under 18	18	19	20	21	22	23	24	25-29	30-34	35-39	40-44	45-49	50-54	55-59	60-64	65 & Over	Grand Total
Narcotics	M	9	70	591	832	1,310	1,701	**4,513**	1,986	1,860	1,570	1,175	918	724	621	2,218	1,444	1,423	1,076	482	189	40	15	15	**20,269**
	F	1	9	154	197	253	291	**905**	330	264	222	153	133	104	93	374	368	468	271	84	30	8	2	1	**3,810**
	T	10	79	745	1,029	1,563	1,992	**5,418**	2,316	2,124	1,792	1,328	1,051	828	714	2,592	1,812	1,891	1,347	566	219	48	17	16	**24,079**
Gambling	M	-	-	2	4	2	8	**16**	9	5	4	4	1	3	-	6	2	3	4	1	2	-	-	-	**60**
	F	-	-	1	-	1	1	**3**	3	1	-	1	-	-	-	5	1	1	-	-	-	-	-	-	**15**
	T	-	-	3	4	3	9	**19**	12	6	4	5	1	3	-	11	3	4	4	1	2	-	-	-	**75**
Family/ Children	M	-	-	3	5	3	9	**20**	25	24	20	22	17	19	16	68	88	109	71	33	10	11	1	2	**556**
	F	1	-	1	-	2	-	**4**	8	9	9	12	13	4	12	49	40	44	31	15	5	1	2	1	**259**
	T	1	-	4	5	5	9	**24**	33	33	29	34	30	23	28	117	128	153	102	48	15	12	3	3	**815**
D.U.I.	M	2	-	5	30	261	629	**927**	1,181	1,491	1,672	2,043	1,875	1,743	1,458	6,318	4,924	4,937	3,890	2,568	1,538	748	370	393	**38,076**
	F	-	-	5	10	76	186	**277**	276	403	475	513	389	417	306	1,403	1,493	1,649	1,203	655	290	151	77	61	**10,038**
	T	2	-	10	40	337	815	**1,204**	1,457	1,894	2,147	2,556	2,264	2,160	1,764	7,721	6,417	6,586	5,093	3,223	1,828	899	447	454	**48,114**
Liquor Laws	M	5	48	490	866	1,843	3,102	**6,354**	4,859	5,245	4,287	376	264	219	183	722	671	748	670	405	212	99	41	37	**25,392**
	F	6	31	464	695	1,033	1,449	**3,678**	2,021	1,930	1,325	131	119	105	83	361	384	331	301	124	71	32	16	13	**11,025**
	T	11	79	954	1,561	2,876	4,551	**10,032**	6,880	7,175	5,612	507	383	324	266	1,083	1,055	1,079	971	529	283	131	57	50	**36,417**
Disorderly Conduct	M	53	351	953	674	719	703	**3,453**	696	652	663	712	637	515	384	1,626	1,308	1,300	1,060	543	243	126	44	55	**14,017**
	F	6	95	390	253	203	227	**1,174**	170	133	132	137	105	91	87	326	298	339	218	122	28	14	9	6	**3,389**
	T	59	446	1,343	927	922	930	**4,627**	866	785	795	849	742	606	471	1,952	1,606	1,639	1,278	665	271	140	53	61	**17,406**
Vagrancy	M	-	1	6	9	2	8	**26**	6	9	6	2	2	7	6	18	32	93	68	101	13	7	1	-	**397**
	F	-	-	-	-	1	1	**2**	-	2	2	1	1	1	-	4	-	6	14	1	-	-	-	-	**34**
	T	-	1	6	9	3	9	**28**	6	11	8	3	3	8	6	22	32	99	82	102	13	7	1	-	**431**
Other Offenses (Except Traffic)	M	54	326	1,502	1,853	2,374	2,601	**8,710**	1,837	2,273	2,113	1,780	1,522	1,252	1,070	4,632	4,225	4,513	3,039	1,639	773	425	158	246	**40,207**
	F	12	123	838	765	864	854	**3,456**	419	489	447	366	280	287	190	1,032	1,064	1,110	765	349	208	75	40	63	**10,640**
	T	66	449	2,340	2,618	3,238	3,455	**12,166**	2,256	2,762	2,560	2,146	1,802	1,539	1,260	5,664	5,289	5,623	3,804	1,988	981	500	198	309	**50,847**
PART 2 TOTAL	**M**	**327**	**1,962**	**6,003**	**6,060**	**8,478**	**10,688**	**33,518**	**12,477**	**13,341**	**11,792**	**7,440**	**6,421**	**5,530**	**4,639**	**19,602**	**16,256**	**16,649**	**12,509**	**7,157**	**3,606**	**1,755**	**756**	**891**	**174,339**
	F	**53**	**522**	**2,583**	**2,442**	**2,918**	**3,472**	**11,990**	**3,657**	**3,695**	**3,079**	**1,767**	**1,394**	**1,300**	**1,043**	**4,918**	**4,966**	**5,272**	**3,559**	**1,673**	**778**	**327**	**162**	**170**	**49,750**
	T	**380**	**2,484**	**8,586**	**8,502**	**11,396**	**14,160**	**45,508**	**16,134**	**17,036**	**14,871**	**9,207**	**7,815**	**6,830**	**5,682**	**24,520**	**21,222**	**21,921**	**16,068**	**8,830**	**4,384**	**2,082**	**918**	**1,061**	**224,089**
Curfew/ Loietering	M	52	451	1,676	1,476	1,566	1,666	**6,887**	-	-	-	-	-	-	-	-	-	-	-	-	-	-	-	-	**6,887**
	F	36	207	847	766	801	683	**3,340**	-	-	-	-	-	-	-	-	-	-	-	-	-	-	-	-	**3,340**
	T	88	658	2,523	2,242	2,367	2,349	**10,227**	-	-	-	-	-	-	-	-	-	-	-	-	-	-	-	-	**10,227**
Runaway	M	7	113	392	386	453	261	**1,612**	-	-	-	-	-	-	-	-	-	-	-	-	-	-	-	-	**1,612**
	F	6	89	656	501	508	246	**2,006**	-	-	-	-	-	-	-	-	-	-	-	-	-	-	-	-	**2,006**
	T	13	202	1,048	887	961	507	**3,618**	-	-	-	-	-	-	-	-	-	-	-	-	-	-	-	-	**3,618**
GRAND TOTAL	**M**	**621**	**3,757**	**10,680**	**9,859**	**12,668**	**14,749**	**52,334**	**14,426**	**15,038**	**12,922**	**8,355**	**7,188**	**6,111**	**5,094**	**21,542**	**17,945**	**18,188**	**13,678**	**7,799**	**3,928**	**1,939**	**825**	**1,012**	**208,324**
	F	**179**	**1,447**	**5,626**	**4,649**	**5,216**	**5,300**	**22,417**	**4,198**	**4,109**	**3,455**	**2,057**	**1,605**	**1,494**	**1,205**	**5,687**	**5,660**	**5,974**	**3,977**	**1,917**	**927**	**400**	**202**	**253**	**65,537**
	T	**800**	**5,204**	**16,306**	**14,508**	**17,884**	**20,049**	**74,751**	**18,624**	**19,147**	**16,377**	**10,412**	**8,793**	**7,605**	**6,299**	**27,229**	**23,605**	**24,162**	**17,655**	**9,716**	**4,855**	**2,339**	**1,027**	**1,265**	**273,861**

FIGURE 24
NUMBER OF ARRESTS BY AGE FOR 2000

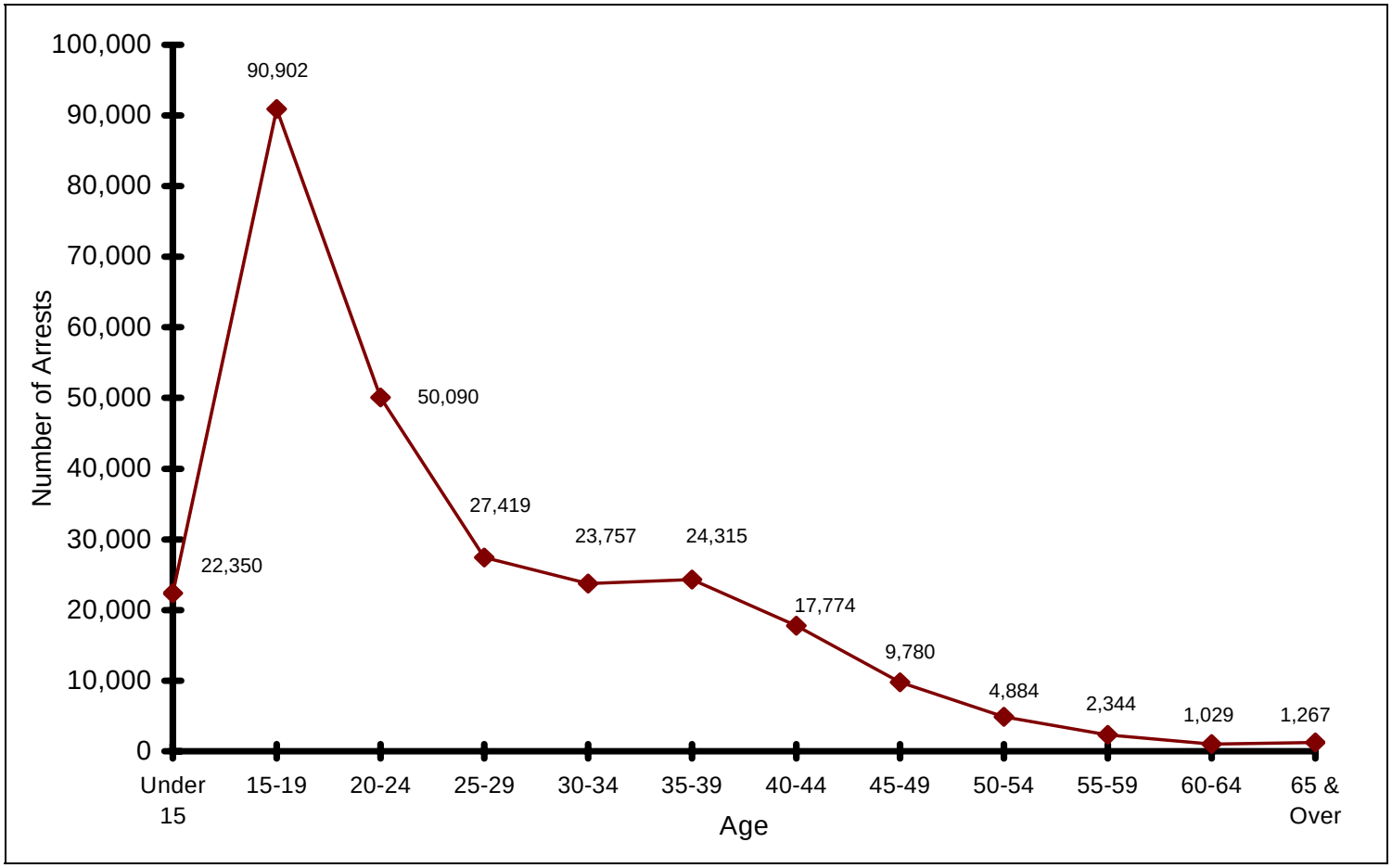

FIGURE 25
PERCENTAGE OF PERSONS ARRESTED
BY AGE GROUP, 1996-2000

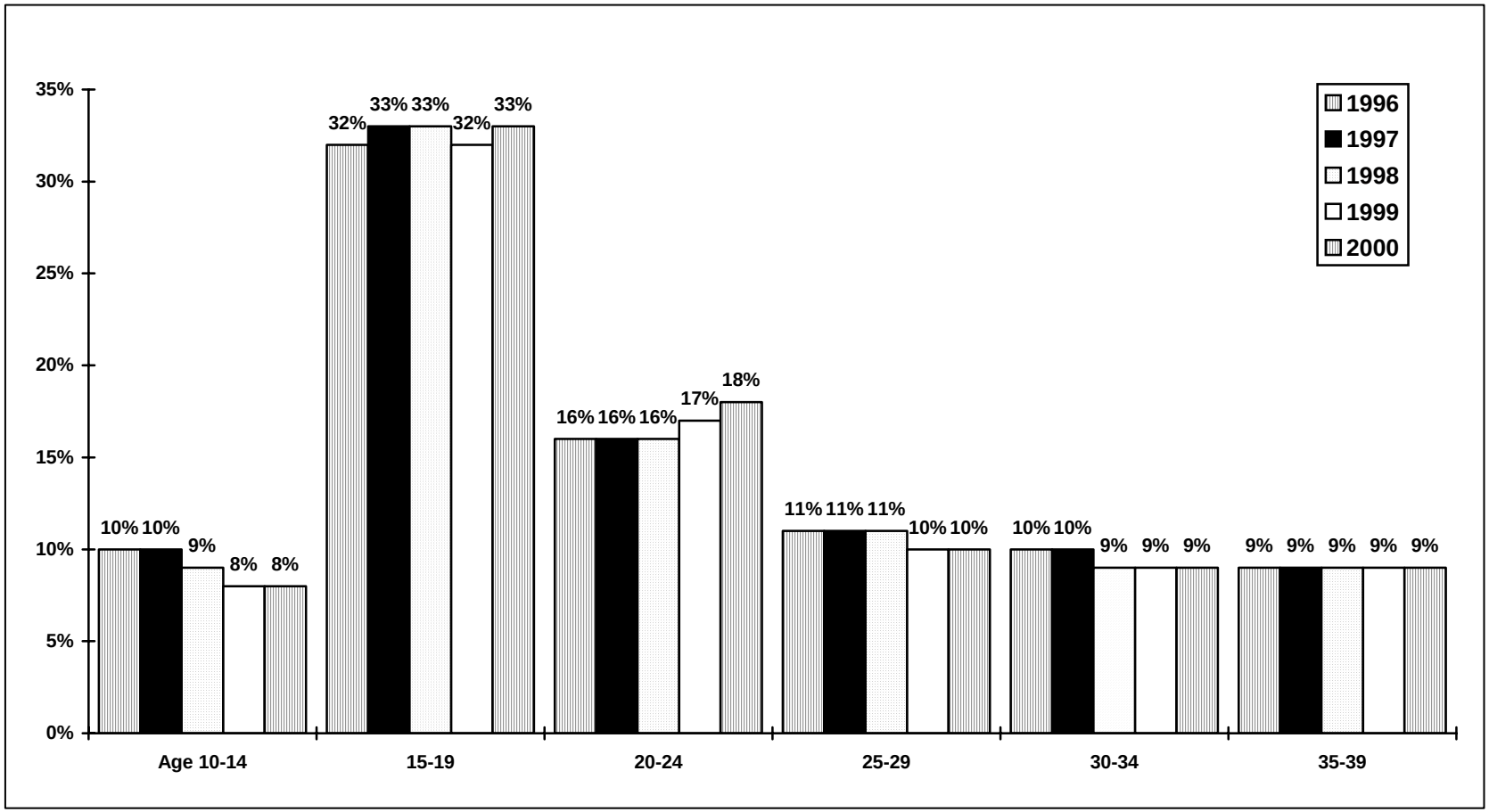

TABLE 15
OFFENSE AND RACE OF PERSONS ARRESTED FOR 2000

	JUVENILE				ADULT					ETHNICITY	
Offenses	**White**	**African American**	**Indian/ Alaskan**	**Asian**	**White**	**African American**	**Indian/ Alaskan**	**Asian**	**Grand Total**	**Hispanic**	**Not Hispanic**
Murder/Non-Negligent Man.	5	3	-	5	74	46	4	9	**146**	6	140
Rape	161	27	7	7	437	120	17	22	**798**	91	707
Robbery	128	183	33	9	242	450	40	22	**1,107**	92	1,015
Aggravated Assaults	660	322	67	64	2,222	1,097	292	104	**4,828**	536	4,292
Burglary	1,195	217	75	41	1,601	388	105	24	**3,646**	280	3,366
Larceny	7,266	2,161	435	669	8,100	2,627	503	291	**22,052**	2,920	19,132
Motor Vehicle Theft	822	333	132	184	820	634	97	51	**3,073**	196	2,877
Arson	137	37	10	3	67	16	6	1	**277**	10	267
Part 1 Total	**10,374**	**3,283**	**759**	**982**	**13,563**	**5,378**	**1,064**	**524**	**35,927**	**4,131**	**31,796**
									-		-
Other Assault	3,324	1,154	234	184	10,573	3,717	891	249	**20,326**	1,871	18,455
Forgery/Counterfeiting	211	56	9	11	1,453	769	66	37	**2,612**	371	2,241
Fraud	206	87	12	34	4,591	859	183	86	**6,058**	577	5,481
Embezzlement	-	-	-	-	8	-	-	-	**8**	-	8
Stolen Property	724	198	58	49	1,071	682	75	44	**2,901**	377	2,524
Vandalism	3,228	582	191	124	3,094	794	221	57	**8,291**	498	7,793
Weapons	656	167	43	51	840	501	61	28	**2,347**	177	2,170
Prostitution	40	21	11	3	851	971	108	22	**2,027**	99	1,928
Other Sex Offenses	277	29	14	2	830	139	30	14	**1,335**	101	1,234
Narcotics	4,615	605	126	72	13,610	4,446	439	166	**24,079**	1,510	22,569
Gambling	8	11	-	-	34	18	3	1	**75**	5	70
Family/Children	19	5	-	-	563	174	34	20	**815**	64	751
D.U.I.	1,132	24	33	15	43,166	2,054	1,186	504	**48,114**	2,503	45,611
Liquor Laws	9,227	221	427	157	23,287	1,818	976	304	**36,417**	1,191	35,226
Disorderly Conduct	3,313	943	190	181	9,123	2,739	749	168	**17,406**	1,462	15,944
Vagrancy	14	13	-	1	169	137	97	-	**431**	13	418
Other (Except Traffic)	9,783	1,515	490	378	27,250	8,881	2,094	456	**50,847**	4,015	46,832
Part 2 Total	**36,777**	**5,631**	**1,838**	**1,262**	**140,513**	**28,699**	**7,213**	**2,156**	**224,089**	**14,834**	**209,255**
Curfew/Loitering	6,007	2,826	503	891	-	-	-	-	**10,227**	545	9,682
Runaways	2,557	616	149	296	-	-	-	-	**3,618**	252	3,366
Grand Total	**55,715**	**12,356**	**3,249**	**3,431**	**154,076**	**34,077**	**8,277**	**2,680**	**273,861**	**19,762**	**254,099**

Note: Racial or ethnic data must be treated with caution because of the varying circumstances under which such information is recorded or reported. For example, under the protocol governing birth records, the race or ethnicity of the mother controls the description on the birth certificate of the child regardless of the race or ethnicity of the father. Race and ethnicity may be recorded from observation or from self-identification. The use of racial or ethnic descriptions may reflect social custom rather than genetic or hereditary origins. Moreover, existing research on crime has generally shown that racial or ethnic identity is not predictive of crime behavior within data which has been controlled for social or economic factors such as education levels, family status, income, housing density, and residential mobility.

TABLE 16
ARREST BY AGENCY -2000

NCIC NUMBER	AGENCY	GRAND TOTAL	TOTAL PART 1	TOTAL PART 2	TOTAL OTHER *	Juvenile Part 1	Juvenile Part 2	Juvenile Other	Juvenile Total	Adult Part 1	Adult Part 2	Adult Total
	Statewide County Total	**273,861**	**35,927**	**224,089**	**74,751**	**15,398**	**45,508**	**13,845**	**74,751**	**20,529**	**178,581**	**199,110**
MN0010000	**Aitkin County Total**	**574**	**85**	**488**	**154**	**44**	**109**	**1**	**154**	**41**	**379**	**420**
	Anoka County Total	**12,741**	**1,840**	**10,215**	**4,360**	**837**	**2,837**	**686**	**4,360**	**1,003**	**7,378**	**8,381**
MN0020000	Anoka Co. Sheriff	**619**	**62**	**538**	**170**	23	128	19	**170**	39	410	**449**
MN0020100	Anoka PD	**1,277**	**124**	**1,069**	**419**	59	276	84	**419**	65	793	**858**
MN0020200	Blaine	**2,012**	**489**	**1,471**	**660**	285	323	52	**660**	204	1,148	**1,352**
MN0020300	Centennial Lakes	**807**	**76**	**663**	**331**	38	225	68	**331**	38	438	**476**
MN0020400	Columbia Heights	**1,347**	**189**	**1,095**	**352**	48	241	63	**352**	141	854	**995**
MN0020500	Coon Rapids	**2,082**	**370**	**1,537**	**928**	165	588	175	**928**	205	949	**1,154**
MN0020600	Fridley	**1,329**	**260**	**970**	**420**	92	229	99	**420**	168	741	**909**
MN0020700	Lino Lakes	**329**	**27**	**293**	**77**	12	56	9	**77**	15	237	**252**
MN0020800	Spring Lake Park	**399**	**14**	**379**	**73**	9	58	6	**73**	5	321	**326**
MN002090X	East Bethel	**515**	**42**	**435**	**135**	18	79	38	**135**	24	356	**380**
MN002100X	Ham Lake	**497**	**57**	**427**	**94**	12	69	13	**94**	45	358	**403**
MN002120X	Andover	**661**	**73**	**561**	**243**	45	171	27	**243**	28	390	**418**
MN0021300	Ramsey	**323**	**27**	**281**	**139**	16	108	15	**139**	11	173	**184**
MN002140X	Hilltop	**132**	**12**	**116**	**30**	3	23	4	**30**	9	93	**102**
MN0021500	St. Francis	**412**	**18**	**380**	**289**	12	263	14	**289**	6	117	**123**
	Becker County Total	**1,735**	**140**	**1,574**	**316**	**69**	**226**	**21**	**316**	**71**	**1,348**	**1,419**
MN0030000	Becker Co. Sheriff	**235**	**1**	**234**	**4**	-	4	-	**4**	1	230	**231**
MN0030100	Detroit Lakes	**1,500**	**139**	**1,340**	**312**	69	222	21	**312**	70	1,118	**1,188**
	Beltrami County Total	**2,574**	**394**	**2,171**	**566**	**170**	**387**	**9**	**566**	**224**	**1,784**	**2,008**
MN0040000	Beltrami Co. Sheriff	**947**	**53**	**894**	**104**	23	81	-	**104**	30	813	**843**
MN0040100	Bemidji	**1,627**	**341**	**1,277**	**462**	147	306	9	**462**	194	971	**1,165**
	Benton County Total	**1,041**	**133**	**881**	**259**	**58**	**174**	**27**	**259**	**75**	**707**	**782**
MN0050000	Benton Co. Sheriff	**528**	**70**	**443**	**117**	27	75	15	**117**	43	368	**411**
MN0050200	Sauk Rapids	**513**	**63**	**438**	**142**	31	99	12	**142**	32	339	**371**
	Big Stone County Total	**279**	**53**	**222**	**90**	**21**	**65**	**4**	**90**	**32**	**157**	**189**
MN0060000	Big Stone Co. Sheriff	**162**	**36**	**123**	**48**	10	35	3	**48**	26	88	**114**
MN0060100	Ortonville	**117**	**17**	**99**	**42**	11	30	1	**42**	6	69	**75**
	Blue Earth County Total	**5,289**	**620**	**4,667**	**822**	**239**	**581**	**2**	**822**	**381**	**4,086**	**4,467**
MN0070000	Blue Earth Co. Sheriff	**1,244**	**48**	**1,196**	**151**	15	136	-	**151**	33	1,060	**1,093**
MN0070100	Mankato	**4,045**	**572**	**3,471**	**671**	224	445	2	**671**	348	3,026	**3,374**
	Brown County Total	**965**	**103**	**862**	**256**	**54**	**202**	**-**	**256**	**49**	**660**	**709**
MN0080000	Brown Co. Sheriff	**210**	**8**	**202**	**34**	3	31	-	**34**	5	171	**176**
MN0080100	New Ulm	**701**	**69**	**632**	**201**	38	163	-	**201**	31	469	**500**
MN0080200	Sleepy Eye	**54**	**26**	**28**	**21**	13	8	-	**21**	13	20	**33**

**"Other" arrests include juvenile status offenses of Runaways and Curfew/Loitering.*

TABLE 16
ARREST BY AGENCY -2000

NCIC NUMBER	AGENCY	GRAND TOTAL	TOTAL PART 1	TOTAL PART 2	TOTAL OTHER *	Juvenile Part 1	Juvenile Part 2	Juvenile Other	Juvenile Total	Adult Part 1	Adult Part 2	Adult Total
MN0080300	Springfield	-	-	-	-	-	-	-	-	-	-	-
	Carlton County Total	**1,217**	**169**	**1,003**	**316**	**63**	**208**	**45**	**316**	**106**	**795**	**901**
MN0090000	Carlton Co. Sheriff	**284**	**32**	**248**	**42**	5	33	4	**42**	27	215	**242**
MN0090100	Cloquet	**900**	**135**	**724**	**272**	57	174	41	**272**	78	550	**628**
MN0090200	Moose Lake	**28**	**2**	**26**	**2**	1	1	-	**2**	1	25	**26**
MN0090400	Scanlon	**5**	-	**5**	-	-	-	-	-	-	5	**5**
	Carver County Total	**2,925**	**405**	**2,339**	**1,306**	**222**	**903**	**181**	**1,306**	**183**	**1,436**	**1,619**
MN0100000	Carver Co. Sheriff	**662**	**96**	**543**	**227**	29	175	23	**227**	67	368	**435**
MN0100100	Chanhassen	**325**	**55**	**262**	**117**	35	74	8	**117**	20	188	**208**
MN0100200	Chaska	**1,648**	**219**	**1,294**	**808**	135	538	135	**808**	84	756	**840**
MN010030X	Waconia	**290**	**35**	**240**	**154**	23	116	15	**154**	12	124	**136**
MN0110000	**Cass County Total**	**1,458**	**207**	**1,250**	**315**	**69**	**245**	**1**	**315**	**138**	**1,005**	**1,143**
	Chippewa County Total	**190**	**14**	**176**	**46**	**5**	**41**	-	**46**	**9**	**135**	**144**
MN0120000	Chippewa Co. Sheriff	**10**	-	**10**	-	-	-	-	-	-	10	**10**
MN0120200	Montevideo	**180**	**14**	**166**	**46**	5	41	-	**46**	9	125	**134**
	Chisago County Total	**1,344**	**122**	**1,213**	**317**	**49**	**259**	**9**	**317**	**73**	**954**	**1,027**
MN0130000	Chisago Co. Sheriff	**1,016**	**79**	**933**	**202**	26	172	4	**202**	53	761	**814**
MN0130300	Chisago City	-	-	-	-	-	-	-	-	-	-	-
MN0130400	Lindstrom	**75**	**8**	**64**	**34**	6	25	3	**34**	2	39	**41**
MN0130500	North Branch	**253**	**35**	**216**	**81**	17	62	2	**81**	18	154	**172**
	Clay County Total	**3,720**	**356**	**3,168**	**973**	**158**	**619**	**196**	**973**	**198**	**2,549**	**2,747**
MN0140000	Clay Co. Sheriff	**422**	**73**	**343**	**127**	45	76	6	**127**	28	267	**295**
MN0140200	Dilworth	**693**	**79**	**601**	**142**	32	97	13	**142**	47	504	**551**
MN0140400	Moorhead	**2,605**	**204**	**2,224**	**704**	81	446	177	**704**	123	1,778	**1,901**
MN0150000	**Clearwater County Total**	**178**	**34**	**144**	**16**	**9**	**7**	-	**16**	**25**	**137**	**162**
	Cook County Total	**211**	**25**	**184**	**19**	**8**	**9**	**2**	**19**	**17**	**175**	**192**
MN0160000	Cook Co. Sheriff	**211**	**25**	**184**	**19**	8	9	2	**19**	17	175	**192**
MN0160100	Grand Marais	-	-	-	-	-	-	-	-	-	-	-
	Cottonwood County Total	**557**	**84**	**473**	**186**	**44**	**142**	-	**186**	**40**	**331**	**371**
MN0170000	Cottonwood Co. Sheriff	**51**	**12**	**39**	**14**	7	7	-	**14**	5	32	**37**
MN0170100	Mountain Lake	**83**	**15**	**68**	**21**	6	15	-	**21**	9	53	**62**
MN0170200	Windom	**423**	**57**	**366**	**151**	31	120	-	**151**	26	246	**272**
	Crow Wing County Total	**2,733**	**278**	**2,406**	**724**	**117**	**558**	**49**	**724**	**161**	**1,848**	**2,009**
MN0180000	Crow Wing Co. Sheriff	**695**	**68**	**627**	**133**	21	112	-	**133**	47	515	**562**
MN0180100	Brainerd	**1,786**	**186**	**1,597**	**473**	84	386	3	**473**	102	1,211	**1,313**
MN0180200	Crosby	**247**	**22**	**179**	**117**	12	59	46	**117**	10	120	**130**
MN0180500	Baxter	**5**	**2**	**3**	**1**	-	1	-	**1**	2	2	**4**
	Dakota County Total	**16,611**	**2,058**	**14,106**	**4,610**	**897**	**3,266**	**447**	**4,610**	**1,161**	**10,840**	**12,001**

**"Other" arrests include juvenile status offenses of Runaways and Curfew/Loitering.*

TABLE 16
ARREST BY AGENCY -2000

NCIC NUMBER	AGENCY	GRAND TOTAL	TOTAL PART 1	TOTAL PART 2	TOTAL OTHER *	Juvenile Part 1	Juvenile Part 2	Juvenile Other	Juvenile Total	Adult Part 1	Adult Part 2	Adult Total
MN0190000	Dakota Co. Sheriff	**712**	**32**	**675**	**101**	7	89	5	**101**	25	586	**611**
MN0190100	Burnsville	**1,936**	**211**	**1,704**	**502**	73	408	21	**502**	138	1,296	**1,434**
MN0190200	Farmington	**916**	**57**	**844**	**283**	32	236	15	**283**	25	608	**633**
MN0190300	Hastings	**845**	**110**	**735**	**264**	58	206	-	**264**	52	529	**581**
MN0190400	Mendota Heights	**98**	**19**	**78**	**43**	10	32	1	**43**	9	46	**55**
MN0190500	Rosemount	**877**	**68**	**714**	**418**	29	294	95	**418**	39	420	**459**
MN0190600	South St. Paul	**1,379**	**116**	**1,234**	**391**	64	298	29	**391**	52	936	**988**
MN0190700	WeSt. St. Paul	**1,007**	**200**	**796**	**107**	51	45	11	**107**	149	751	**900**
MN0190800	Eagan	**2,663**	**378**	**2,225**	**636**	174	402	60	**636**	204	1,823	**2,027**
MN0190900	Inver Grove Hgts	**1,985**	**184**	**1,800**	**427**	73	353	1	**427**	111	1,447	**1,558**
MN0191000	Apple Valley	**1,891**	**316**	**1,455**	**839**	192	527	120	**839**	124	928	**1,052**
MN0191100	Lakeville	**2,302**	**367**	**1,846**	**599**	134	376	89	**599**	233	1,470	**1,703**
	Dodge County Total	**512**	**18**	**488**	**130**	**4**	**120**	**6**	**130**	**14**	**368**	**382**
MN0200000	Dodge Co. Sheriff	**368**	**8**	**354**	**95**	1	88	6	**95**	7	266	**273**
MN0200200	Kasson	**144**	**10**	**134**	**35**	3	32	-	**35**	7	102	**109**
	Douglas County Total	**1,821**	**228**	**1,538**	**527**	**87**	**385**	**55**	**527**	**141**	**1,153**	**1,294**
MN0210000	Douglas Co. Sheriff	**974**	**71**	**876**	**258**	30	201	27	**258**	41	675	**716**
MN0210100	Alexandria	**847**	**157**	**662**	**269**	57	184	28	**269**	100	478	**578**
	Faribault County Total	**230**	**33**	**181**	**62**	**17**	**29**	**16**	**62**	**16**	**152**	**168**
MN0220000	Faribault Co. Sheriff	**128**	**22**	**94**	**24**	7	5	12	**24**	15	89	**104**
MN0220100	Blue Earth	**99**	**11**	**85**	**37**	10	24	3	**37**	1	61	**62**
MN0220400	Wells	**3**	**-**	**2**	**1**	-	-	1	**1**	-	2	**2**
MN0230000	**Fillmore County Total**	**329**	**72**	**257**	**40**	**13**	**27**	**-**	**40**	**59**	**230**	**289**
	Freeborn County Total	**3,302**	**434**	**2,706**	**671**	**145**	**364**	**162**	**671**	**289**	**2,342**	**2,631**
MN0240000	Freeborn Co. Sheriff	**726**	**80**	**598**	**138**	11	79	48	**138**	69	519	**588**
MN0240100	Albert Lea	**2,576**	**354**	**2,108**	**533**	134	285	114	**533**	220	1,823	**2,043**
	Goodhue County Total	**2,428**	**237**	**2,185**	**544**	**72**	**466**	**6**	**544**	**165**	**1,719**	**1,884**
MN0250000	Goodhue Co. Sheriff	**569**	**50**	**519**	**122**	18	104	-	**122**	32	415	**447**
MN0250100	Cannon Falls	**339**	**19**	**314**	**74**	11	57	6	**74**	8	257	**265**
MN0250300	Red Wing	**1,218**	**138**	**1,080**	**267**	33	234	-	**267**	105	846	**951**
MN0250800	Zumbrota	**302**	**30**	**272**	**81**	10	71	-	**81**	20	201	**221**
MN0260000	**Grant County Total**	**349**	**43**	**306**	**63**	**15**	**48**	**-**	**63**	**28**	**258**	**286**
	Hennepin County Total	**76,280**	**11,358**	**58,574**	**21,022**	**4,567**	**10,107**	**6,348**	**21,022**	**6,791**	**48,467**	**55,258**
MN0270000	Hennepin Co. Sheriff	**1,008**	**53**	**948**	**247**	9	231	7	**247**	44	717	**761**
MN0270100	Bloomington	**7,189**	**1,926**	**4,733**	**2,269**	799	940	530	**2,269**	1,127	3,793	**4,920**
MN0270200	Brooklyn Center	**2,576**	**940**	**1,437**	**1,080**	533	348	199	**1,080**	407	1,089	**1,496**
MN0270300	Brooklyn Park	**3,553**	**611**	**2,670**	**1,223**	252	699	272	**1,223**	359	1,971	**2,330**
MN0270400	Crystal	**964**	**242**	**722**	**184**	133	51	-	**184**	109	671	**780**

**"Other" arrests include juvenile status offenses of Runaways and Curfew/Loitering.*

TABLE 16
ARREST BY AGENCY -2000

NCIC NUMBER	AGENCY	GRAND TOTAL	TOTAL PART 1	TOTAL PART 2	TOTAL OTHER *	Juvenile Part 1	Juvenile Part 2	Juvenile Other	Juvenile Total	Adult Part 1	Adult Part 2	Adult Total
MN0270500	Deephaven-Woodland	**171**	**6**	**125**	**87**	2	45	40	**87**	4	80	**84**
MN0270600	Edina	**1,340**	**445**	**810**	**594**	227	282	85	**594**	218	528	**746**
MN0270700	South Lake Minnetonka	**612**	**39**	**513**	**214**	22	132	60	**214**	17	381	**398**
MN0270800	Golden Valley	**723**	**84**	**624**	**88**	21	52	15	**88**	63	572	**635**
MN0270900	Hopkins	**570**	**75**	**464**	**123**	24	68	31	**123**	51	396	**447**
MN0271100	Minneapolis	**36,244**	**4,556**	**27,817**	**9,028**	1,561	3,596	3,871	**9,028**	2,995	24,221	**27,216**
MN0271200	Minnetonka	**2,285**	**480**	**1,680**	**877**	194	558	125	**877**	286	1,122	**1,408**
MN0271300	Mound	**594**	**53**	**480**	**228**	31	136	61	**228**	22	344	**366**
MN0271400	New Hope	**1,621**	**94**	**1,425**	**396**	51	243	102	**396**	43	1,182	**1,225**
MN0271500	Orono	**381**	**29**	**332**	**63**	5	38	20	**63**	24	294	**318**
MN0271600	Osseo	**492**	**22**	**336**	**314**	12	168	134	**314**	10	168	**178**
MN0271700	Plymouth	**2,850**	**243**	**2,399**	**899**	117	574	208	**899**	126	1,825	**1,951**
MN0271800	Richfield	**1,474**	**252**	**1,147**	**450**	92	283	75	**450**	160	864	**1,024**
MN0271900	Robbinsdale	**1,166**	**83**	**1,083**	**65**	21	44	-	**65**	62	1,039	**1,101**
MN0272000	St. Anthony	**423**	**77**	**341**	**132**	29	98	5	**132**	48	243	**291**
MN0272100	St. Louis Park	**2,030**	**151**	**1,870**	**165**	32	124	9	**165**	119	1,746	**1,865**
MN0272300	Wayzata	**247**	**21**	**205**	**51**	5	25	21	**51**	16	180	**196**
MN0272400	Univ. of Minnesota PD-Mpls.	**1,457**	**20**	**1,429**	**93**	4	81	8	**93**	16	1,348	**1,364**
MN0272500	Metro Airport PD	**30**	**9**	**21**	**4**	1	3	-	**4**	8	18	**26**
MN0272600	Eden Prairie	**2,087**	**454**	**1,482**	**760**	176	433	151	**760**	278	1,049	**1,327**
MN0272700	Maple Grove	**1,281**	**217**	**1,039**	**485**	126	334	25	**485**	91	705	**796**
MN0272800	Minnetrista	**451**	**10**	**415**	**104**	5	73	26	**104**	5	342	**347**
MN0272900	Champlin	**1,217**	**78**	**923**	**573**	43	314	216	**573**	35	609	**644**
MN0273000	Medina	**456**	**19**	**426**	**41**	3	27	11	**41**	16	399	**415**
MN0273100	Corcoran	**50**	**7**	**43**	**8**	3	5	-	**8**	4	38	**42**
MN0273200	Dayton	**299**	**44**	**230**	**106**	27	54	25	**106**	17	176	**193**
MN027360X	Minnetonka Beach	**-**	**-**	**-**	**-**	-	-	-	**-**	-	-	**-**
MN0273700	West Hennepin	**358**	**17**	**325**	**65**	6	43	16	**65**	11	282	**293**
MN027380X	Long Lake	**-**	**-**	**-**	**-**	-	-	-	**-**	-	-	**-**
MN0274000	Suburban Hennepin Regional DPS	**80**	**1**	**79**	**6**	1	5	-	**6**	-	74	**74**
MN027410X	Spring Park	**1**	**-**	**1**	**-**	-	-	-	**-**	-	1	**1**
	Houston County Total	**521**	**21**	**498**	**120**	**14**	**104**	**2**	**120**	**7**	**394**	**401**
MN0280000	Houston Co. Sheriff	**159**	**2**	**157**	**25**	-	25	-	**25**	2	132	**134**
MN0280100	Caledonia	**128**	**12**	**115**	**52**	11	40	1	**52**	1	75	**76**
MN0280300	La Crescent	**234**	**7**	**226**	**43**	3	39	1	**43**	4	187	**191**
	Hubbard County Total	**864**	**117**	**746**	**235**	**41**	**193**	**1**	**235**	**76**	**553**	**629**
MN0290000	Hubbard Co. Sheriff	**310**	**49**	**261**	**70**	18	52	-	**70**	31	209	**240**
MN0290100	Park Rapids	**554**	**68**	**485**	**165**	23	141	1	**165**	45	344	**389**

**"Other" arrests include juvenile status offenses of Runaways and Curfew/Loitering.*

TABLE 16
ARREST BY AGENCY -2000

NCIC NUMBER	AGENCY	GRAND TOTAL	TOTAL PART 1	TOTAL PART 2	TOTAL OTHER *	Juvenile Part 1	Juvenile Part 2	Juvenile Other	Juvenile Total	Adult Part 1	Adult Part 2	Adult Total
	Isanti County Total	**799**	**140**	**659**	**177**	**65**	**112**	**-**	**177**	**75**	**547**	**622**
MN0300000	Isanti Co. Sheriff	**474**	**34**	**440**	**36**	8	28	-	**36**	26	412	**438**
MN0300100	Cambridge	**325**	**106**	**219**	**141**	57	84	-	**141**	49	135	**184**
	Itasca County Total	**422**	**22**	**400**	**14**	**5**	**9**	**-**	**14**	**17**	**391**	**408**
MN0310000	Itasca Co. Sheriff	**259**	**10**	**249**	**7**	2	5	-	**7**	8	244	**252**
MN0310300	Grand Rapids	**163**	**12**	**151**	**7**	3	4	-	**7**	9	147	**156**
	Jackson County Total	**312**	**52**	**253**	**55**	**22**	**26**	**7**	**55**	**30**	**227**	**257**
MN0320000	Jackson	**106**	**4**	**102**	**11**	-	11	-	**11**	4	91	**95**
MN0320100	Jackson PD	**195**	**47**	**141**	**44**	22	15	7	**44**	25	126	**151**
MN0320200	Lakefield	**11**	**1**	**10**	**-**	-	-	-	**-**	1	10	**11**
	Kanabec County Total	**825**	**119**	**677**	**308**	**58**	**221**	**29**	**308**	**61**	**456**	**517**
MN0330000	Kanabec Co. Sheriff	**336**	**36**	**300**	**78**	16	62	-	**78**	20	238	**258**
MN0330100	Mora	**489**	**83**	**377**	**230**	42	159	29	**230**	41	218	**259**
	Kandiyohi County Total	**2,795**	**368**	**2,336**	**1,006**	**159**	**756**	**91**	**1,006**	**209**	**1,580**	**1,789**
MN0340000	Kandiyohi Co. Sheriff	**1,006**	**96**	**897**	**326**	47	266	13	**326**	49	631	**680**
MN0340100	Willmar	**1,789**	**272**	**1,439**	**680**	112	490	78	**680**	160	949	**1,109**
MN0350000	**Kittson County Total**	**209**	**27**	**182**	**33**	**3**	**30**	**-**	**33**	**24**	**152**	**176**
MN0350100	Hallock	**18**	**3**	**15**	**7**	1	6	-	**7**	2	9	**11**
	Koochiching County Total	**835**	**133**	**689**	**324**	**84**	**227**	**13**	**324**	**49**	**462**	**511**
MN0360000	Koochiching Co. Sheriff	**285**	**23**	**262**	**97**	9	88	-	**97**	14	174	**188**
MN0360100	International Falls	**550**	**110**	**427**	**227**	75	139	13	**227**	35	288	**323**
	Lac Qui Parle County Total	**65**	**15**	**50**	**26**	**8**	**18**	**-**	**26**	**7**	**32**	**39**
MN0370000	Lac Qui Parle Co. Sheriff	**54**	**14**	**40**	**23**	7	16	-	**23**	7	24	**31**
MN0370100	Dawson	**-**	**-**	**-**	**-**	-	-	-	**-**	-	-	**-**
MN0370200	Madison	**11**	**1**	**10**	**3**	1	2	-	**3**	-	8	**8**
	Lake County Total	**393**	**39**	**353**	**62**	**11**	**50**	**1**	**62**	**28**	**303**	**331**
MN0380000	Lake Co. Sheriff	**231**	**7**	**224**	**32**	2	30	-	**32**	5	194	**199**
MN0380100	Silver Bay	**-**	**-**	**-**	**-**	-	-	-	**-**	-	-	**-**
MN0380200	Two Harbors	**162**	**32**	**129**	**30**	9	20	1	**30**	23	109	**132**
MN0390000	**Lake of Woods County Total**	**107**	**11**	**96**	**16**	**4**	**12**	**-**	**16**	**7**	**84**	**91**
	Le Sueur County Total	**513**	**139**	**374**	**85**	**29**	**56**	**-**	**85**	**110**	**318**	**428**
MN0400000	Le Sueur Co. Sheriff	**444**	**136**	**308**	**69**	28	41	-	**69**	108	267	**375**
MN0400200	Le Sueur PD	**69**	**3**	**66**	**16**	1	15	-	**16**	2	51	**53**
MN0410000	**Lincoln County Total**	**-**	**-**	**-**	**-**	**-**	**-**	**-**	**-**	**-**	**-**	**-**
	Lyon County Total	**1,162**	**94**	**1,048**	**230**	**33**	**177**	**20**	**230**	**61**	**871**	**932**
MN0420000	Lyon Co. Sheriff	**236**	**7**	**229**	**38**	1	37	-	**38**	6	192	**198**
MN0420100	Marshall	**926**	**87**	**819**	**192**	32	140	20	**192**	55	679	**734**
MN0420200	Tracy	**-**	**-**	**-**	**-**	-	-	-	**-**	-	-	**-**

**"Other" arrests include juvenile status offenses of Runaways and Curfew/Loitering.*

TABLE 16
ARREST BY AGENCY -2000

NCIC NUMBER	AGENCY	GRAND TOTAL	TOTAL PART 1	TOTAL PART 2	TOTAL OTHER *	Juvenile Part 1	Juvenile Part 2	Juvenile Other	Juvenile Total	Adult Part 1	Adult Part 2	Adult Total
	McLeod County Total	**2,540**	**305**	**2,132**	**798**	**145**	**550**	**103**	**798**	**160**	**1,582**	**1,742**
MN0430000	McLeod Co. Sheriff	**871**	**66**	**799**	**231**	32	193	6	**231**	34	606	**640**
MN0430100	Glencoe	**705**	**28**	**619**	**247**	15	174	58	**247**	13	445	**458**
MN0430200	Hutchinson	**964**	**211**	**714**	**320**	98	183	39	**320**	113	531	**644**
MN0440000	**Mahnomen County Total**	**66**	**6**	**60**	**5**	**1**	**4**	**-**	**5**	**5**	**56**	**61**
MN0450000	**Marshall County Total**	**251**	**34**	**217**	**39**	**1**	**38**	**-**	**39**	**33**	**179**	**212**
	Martin County Total	**749**	**138**	**609**	**238**	**73**	**163**	**2**	**238**	**65**	**446**	**511**
MN0460000	Martin Co. Sheriff	**110**	**19**	**91**	**23**	11	12	-	**23**	8	79	**87**
MN0460100	Fairmont	**639**	**119**	**518**	**215**	62	151	2	**215**	57	367	**424**
	Meeker County Total	**1,303**	**155**	**1,122**	**316**	**66**	**224**	**26**	**316**	**89**	**898**	**987**
MN0470000	Meeker Co. Sheriff	**703**	**79**	**621**	**126**	32	91	3	**126**	47	530	**577**
MN0470100	Litchfield	**600**	**76**	**501**	**190**	34	133	23	**190**	42	368	**410**
	Mille Lacs County Total	**3,394**	**208**	**3,167**	**498**	**59**	**420**	**19**	**498**	**149**	**2,747**	**2,896**
MN0480000	Mille Lacs Co. Sheriff	**2,852**	**133**	**2,709**	**333**	25	298	10	**333**	108	2,411	**2,519**
MN0480200	Princeton	**542**	**75**	**458**	**165**	34	122	9	**165**	41	336	**377**
	Morrison County Total	**564**	**81**	**483**	**106**	**40**	**66**	**-**	**106**	**41**	**417**	**458**
MN0490000	Morrison Co. Sheriff	**563**	**81**	**482**	**106**	40	66	-	**106**	41	416	**457**
MN0490100	Little Falls	**1**	**-**	**1**	**-**	-	-	-	**-**	-	1	**1**
	Mower County Total	**3,640**	**410**	**3,166**	**680**	**145**	**471**	**64**	**680**	**265**	**2,695**	**2,960**
MN0500000	Mower Co. Sheriff	**1,012**	**99**	**910**	**132**	31	98	3	**132**	68	812	**880**
MN0500100	Austin	**2,628**	**311**	**2,256**	**548**	114	373	61	**548**	197	1,883	**2,080**
	Murray County Total	**-**	**-**	**-**	**-**	**-**	**-**	**-**	**-**	**-**	**-**	**-**
MN0510000	Murray Co. Sheriff	**-**	**-**	**-**	**-**	-	-	-	**-**	-	-	**-**
MN0510200	Slayton	**-**	**-**	**-**	**-**	-	-	-	**-**	-	-	**-**
	Nicollet County Total	**1,529**	**106**	**1,395**	**380**	**58**	**294**	**28**	**380**	**48**	**1,101**	**1,149**
MN0520000	Nicollet Co. Sheriff	**359**	**2**	**357**	**38**	2	36	-	**38**	-	321	**321**
MN0520100	North Mankato	**278**	**15**	**258**	**47**	2	40	5	**47**	13	218	**231**
MN0520200	St. Peter	**892**	**89**	**780**	**295**	54	218	23	**295**	35	562	**597**
	Nobles County Total	**1,253**	**222**	**1,006**	**374**	**114**	**235**	**25**	**374**	**108**	**771**	**879**
MN0530000	Nobles Co. Sheriff	**216**	**44**	**172**	**51**	23	28	-	**51**	21	144	**165**
MN0530100	Worthington	**1,037**	**178**	**834**	**323**	91	207	25	**323**	87	627	**714**
MN0540000	**Norman County Total**	**5**	**-**	**5**	**-**	**-**	**-**	**-**	**-**	**-**	**5**	**5**
	Olmsted County Total	**5,733**	**833**	**4,696**	**1,799**	**352**	**1,243**	**204**	**1,799**	**481**	**3,453**	**3,934**
MN0550000	Olmsted Co. Sheriff	**943**	**57**	**882**	**256**	21	231	4	**256**	36	651	**687**
MN0550100	Rochester	**4,648**	**766**	**3,686**	**1,495**	327	972	196	**1,495**	439	2,714	**3,153**
MN055020X	Stewartville	**142**	**10**	**128**	**48**	4	40	4	**48**	6	88	**94**
	Otter Tail County Total	**2,317**	**249**	**2,056**	**513**	**116**	**385**	**12**	**513**	**133**	**1,671**	**1,804**
MN0560000	Otter Tail Co. Sheriff	**1,141**	**120**	**1,018**	**281**	49	229	3	**281**	71	789	**860**

**"Other" arrests include juvenile status offenses of Runaways and Curfew/Loitering.*

TABLE 16
ARREST BY AGENCY -2000

NCIC NUMBER	AGENCY	GRAND TOTAL	TOTAL PART 1	TOTAL PART 2	TOTAL OTHER *	Juvenile Part 1	Juvenile Part 2	Juvenile Other	Juvenile Total	Adult Part 1	Adult Part 2	Adult Total
MN0560100	Fergus Falls	**1,176**	**129**	**1,038**	**232**	67	156	9	**232**	62	882	**944**
	Pennington County Total	**1,099**	**123**	**948**	**272**	**60**	**184**	**28**	**272**	**63**	**764**	**827**
MN0570000	Pennington Co. Sheriff	**341**	**26**	**313**	**40**	9	29	2	**40**	17	284	**301**
MN0570100	Thief River Falls	**758**	**97**	**635**	**232**	51	155	26	**232**	46	480	**526**
MN0580000	**Pine County Total**	**1,353**	**164**	**1,161**	**336**	**59**	**249**	**28**	**336**	**105**	**912**	**1,017**
MN0590000	**Pipestone County Total**	**227**	**15**	**212**	**46**	**1**	**45**	**-**	**46**	**14**	**167**	**181**
	Polk County Total	**1,494**	**105**	**1,293**	**369**	**30**	**243**	**96**	**369**	**75**	**1,050**	**1,125**
MN0600000	Polk Co. Sheriff	**351**	**26**	**314**	**58**	6	41	11	**58**	20	273	**293**
MN0600100	Crookston	**473**	**24**	**402**	**152**	5	100	47	**152**	19	302	**321**
MN0600200	East Grand Forks	**670**	**55**	**577**	**159**	19	102	38	**159**	36	475	**511**
	Pope County Total	**598**	**48**	**528**	**130**	**21**	**87**	**22**	**130**	**27**	**441**	**468**
MN0610000	Pope Co. Sheriff	**392**	**21**	**354**	**77**	7	53	17	**77**	14	301	**315**
MN0610100	Glenwood	**206**	**27**	**174**	**53**	14	34	5	**53**	13	140	**153**
	Ramsey County Total	**25,785**	**4,686**	**17,835**	**10,199**	**2,398**	**4,537**	**3,264**	**10,199**	**2,288**	**13,298**	**15,586**
MN0620000	Ramsey Co. Sheriff	**501**	**50**	**407**	**116**	14	58	44	**116**	36	349	**385**
MN062010X	Arden Hills	**227**	**18**	**202**	**82**	4	71	7	**82**	14	131	**145**
MN062020X	Falcon Heights	**242**	**7**	**230**	**30**	4	21	5	**30**	3	209	**212**
MN062030X	Lauderdale	**154**	**10**	**144**	**4**	-	4	-	**4**	10	140	**150**
MN0620400	Maplewood	**1,958**	**434**	**1,270**	**788**	211	323	254	**788**	223	947	**1,170**
MN0620500	Mounds View	**1,100**	**100**	**974**	**250**	44	180	26	**250**	56	794	**850**
MN0620600	New Brighton	**843**	**94**	**738**	**251**	44	196	11	**251**	50	542	**592**
MN0620700	North St. Paul	**859**	**80**	**757**	**223**	35	166	22	**223**	45	591	**636**
MN0620800	Roseville	**2,262**	**652**	**1,554**	**556**	272	228	56	**556**	380	1,326	**1,706**
MN0620900	St. Paul	**15,554**	**2,976**	**9,860**	**7,005**	1,646	2,641	2,718	**7,005**	1,330	7,219	**8,549**
MN0621000	White Bear Lake	**1,020**	**123**	**806**	**566**	69	406	91	**566**	54	400	**454**
MN062110X	Little Canada	**391**	**42**	**341**	**132**	10	114	8	**132**	32	227	**259**
MN062120X	Shoreview	**363**	**42**	**302**	**100**	16	65	19	**100**	26	237	**263**
MN062130X	Vadnais Heights	**262**	**51**	**208**	**61**	23	35	3	**61**	28	173	**201**
MN062150X	North Oaks	**49**	**7**	**42**	**35**	6	29	-	**35**	1	13	**14**
MN0630000	**Red Lake County Total**	**54**	**2**	**52**	**-**	**-**	**-**	**-**	**-**	**2**	**52**	**54**
	Redwood County Total	**694**	**102**	**582**	**228**	**45**	**173**	**10**	**228**	**57**	**409**	**466**
MN0640000	Redwood Co. Sheriff	**231**	**27**	**203**	**75**	14	60	1	**75**	13	143	**156**
MN0640200	Redwood Falls	**463**	**75**	**379**	**153**	31	113	9	**153**	44	266	**310**
	Renville County Total	**404**	**51**	**353**	**72**	**11**	**61**	**-**	**72**	**40**	**292**	**332**
MN0650000	Renville Co. Sheriff	**359**	**41**	**318**	**60**	10	50	-	**60**	31	268	**299**
MN0650300	Olivia	**45**	**10**	**35**	**12**	1	11	-	**12**	9	24	**33**
	Rice County Total	**2,903**	**337**	**2,505**	**742**	**173**	**508**	**61**	**742**	**164**	**1,997**	**2,161**
MN0660000	Rice Co. Sheriff	**814**	**42**	**772**	**83**	16	67	-	**83**	26	705	**731**

**"Other" arrests include juvenile status offenses of Runaways and Curfew/Loitering.*

TABLE 16
ARREST BY AGENCY -2000

NCIC NUMBER	AGENCY	GRAND TOTAL	TOTAL PART 1	TOTAL PART 2	TOTAL OTHER *	Juvenile Part 1	Juvenile Part 2	Juvenile Other	Juvenile Total	Adult Part 1	Adult Part 2	Adult Total
MN0660100	Faribault PD	**1,397**	**222**	**1,153**	**454**	124	308	22	**454**	98	845	**943**
MN0660200	Northfield	**692**	**73**	**580**	**205**	33	133	39	**205**	40	447	**487**
MN0670000	**Rock County Total**	**47**	**2**	**45**	**8**	**-**	**8**	**-**	**8**	**2**	**37**	**39**
	Roseau County Total	**341**	**27**	**314**	**87**	**12**	**75**	**-**	**87**	**15**	**239**	**254**
MN0680000	Roseau Co. Sheriff	**125**	**11**	**114**	**21**	2	19	-	**21**	9	95	**104**
MN0680100	Roseau PD	**107**	**10**	**97**	**35**	7	28	-	**35**	3	69	**72**
MN0680200	Warroad	**109**	**6**	**103**	**31**	3	28	-	**31**	3	75	**78**
	St. Louis County Total	**12,892**	**1,731**	**10,978**	**3,699**	**743**	**2,773**	**183**	**3,699**	**988**	**8,205**	**9,193**
MN0690000	St. Louis Co. Sheriff	**1,397**	**153**	**1,244**	**376**	75	301	-	**376**	78	943	**1,021**
MN069010X	Aurora	**151**	**29**	**122**	**86**	24	62	-	**86**	5	60	**65**
MN0690200	Babbitt	**77**	**-**	**77**	**34**	-	34	-	**34**	-	43	**43**
MN0690300	Biwabik	**32**	**2**	**30**	**7**	1	6	-	**7**	1	24	**25**
MN0690500	Chisholm	**164**	**10**	**154**	**30**	4	26	-	**30**	6	128	**134**
MN0690600	Duluth	**8,496**	**1,203**	**7,110**	**2,659**	516	1,960	183	**2,659**	687	5,150	**5,837**
MN0690700	Ely	**231**	**26**	**205**	**68**	11	57	-	**68**	15	148	**163**
MN0690800	Eveleth	**288**	**37**	**251**	**64**	15	49	-	**64**	22	202	**224**
MN0690900	Gilbert	**140**	**9**	**131**	**18**	4	14	-	**18**	5	117	**122**
MN0691000	Hibbing	**954**	**139**	**815**	**140**	54	86	-	**140**	85	729	**814**
MN0691100	Hoyt Lakes	**36**	**7**	**29**	**14**	6	8	-	**14**	1	21	**22**
MN069120X	Mountain Iron	**33**	**5**	**28**	**11**	2	9	-	**11**	3	19	**22**
MN0691300	Proctor	**216**	**30**	**186**	**91**	10	81	-	**91**	20	105	**125**
MN0691400	Virginia	**21**	**4**	**17**	**2**	-	2	-	**2**	4	15	**19**
MN0691500	Floodwood	**73**	**6**	**67**	**9**	-	9	-	**9**	6	58	**64**
MN0691700	Hermantown	**417**	**71**	**346**	**90**	21	69	-	**90**	50	277	**327**
MN0691800	Univ. of Minnesota PD - Duluth	**166**	**-**	**166**	**-**	-	-	-	**-**	-	166	**166**
	Scott County Total	**6,451**	**380**	**5,917**	**1,494**	**178**	**1,162**	**154**	**1,494**	**202**	**4,755**	**4,957**
MN0700000	Scott Co. Sheriff	**2,131**	**25**	**2,102**	**177**	6	167	4	**177**	19	1,935	**1,954**
MN0700100	Belle Plaine	**261**	**8**	**245**	**70**	2	60	8	**70**	6	185	**191**
MN0700200	Jordan	**195**	**11**	**170**	**88**	10	64	14	**88**	1	106	**107**
MN0700300	New Prague	**383**	**30**	**337**	**179**	13	150	16	**179**	17	187	**204**
MN0700400	Shakopee	**1,755**	**165**	**1,525**	**555**	87	403	65	**555**	78	1,122	**1,200**
MN0700600	Savage	**889**	**54**	**794**	**221**	20	160	41	**221**	34	634	**668**
MN0700900	Prior Lake	**837**	**87**	**744**	**204**	40	158	6	**204**	47	586	**633**
	Sherburne County Total	**3,609**	**271**	**3,108**	**1,136**	**127**	**779**	**230**	**1,136**	**144**	**2,329**	**2,473**
MN0710000	Sherburne Co. Sheriff	**1,778**	**119**	**1,570**	**473**	44	340	89	**473**	75	1,230	**1,305**
MN0710100	Big Lake	**443**	**32**	**368**	**162**	18	101	43	**162**	14	267	**281**
MN0710200	Elk River	**1,145**	**103**	**955**	**435**	55	293	87	**435**	48	662	**710**
MN0710400	Becker PD	**243**	**17**	**215**	**66**	10	45	11	**66**	7	170	**177**

**"Other" arrests include juvenile status offenses of Runaways and Curfew/Loitering.*

TABLE 16
ARREST BY AGENCY -2000

NCIC NUMBER	AGENCY	GRAND TOTAL	TOTAL PART 1	TOTAL PART 2	TOTAL OTHER *	Juvenile Part 1	Juvenile Part 2	Juvenile Other	Juvenile Total	Adult Part 1	Adult Part 2	Adult Total
MN0720000	**Sibley County Total**	**57**	**-**	**57**	**11**	**-**	**11**	**-**	**11**	**-**	**46**	**46**
	Stearns County Total	**3,017**	**1,495**	**6,047**	**1,730**	**535**	**1,169**	**26**	**1,730**	**960**	**4,878**	**5,838**
MN0730000	Stearns Co. SO	**1,288**	**142**	**1,055**	**244**	30	214		**244**	112	841	**953**
MN0730100	Cold Spring	**-**	**-**	**-**	**-**	-	-	-	**-**	-	-	**-**
MN0730200	Melrose	**105**	**9**	**96**	**19**	4	15	-	**19**	5	81	**86**
MN0730300	Paynesville	**178**	**18**	**158**	**43**	14	27	2	**43**	4	131	**135**
MN0730400	St.. Cloud PD		**1,081**	**3,561**	**1,115**	409	706		**1,115**	672	2,855	**3,527**
MN0730500	Sauk Centre	**180**	**22**	**156**	**45**	6	37	2	**45**	16	119	**135**
MN0730600	Waite Park	**794**	**221**	**552**	**223**	71	131	21	**223**	150	421	**571**
MN0731100	St. Joseph	**472**	**2**	**469**	**41**	1	39	1	**41**	1	430	**431**
MN0731200	Sartell	**-**	**-**	**-**	**-**	-	-	-	**-**	-	-	**-**
	Steele County Total	**1,743**	**233**	**1,422**	**562**	**116**	**358**	**88**	**562**	**117**	**1,064**	**1,181**
MN0740000	Steele Co. Sheriff	**299**	**30**	**269**	**56**	17	39	-	**56**	13	230	**243**
MN0740100	Owatonna	**1,396**	**195**	**1,115**	**487**	95	306	86	**487**	100	809	**909**
MN0740200	Blooming Prairie	**48**	**8**	**38**	**19**	4	13	2	**19**	4	25	**29**
	Stevens County Total	**304**	**41**	**263**	**82**	**19**	**63**	**-**	**82**	**22**	**200**	**222**
MN0750000	Stevens	**147**	**10**	**137**	**41**	6	35	-	**41**	4	102	**106**
MN0750100	Morris	**157**	**31**	**126**	**41**	13	28	-	**41**	18	98	**116**
	Swift County Total	**454**	**87**	**353**	**126**	**24**	**88**	**14**	**126**	**63**	**265**	**328**
MN0760000	Swift Co. Sheriff	**88**	**46**	**42**	**8**	5	3	-	**8**	41	39	**80**
MN0760100	Appleton	**125**	**11**	**100**	**57**	7	36	14	**57**	4	64	**68**
MN0760200	Benson	**241**	**30**	**211**	**61**	12	49	-	**61**	18	162	**180**
	Todd County Total	**597**	**87**	**499**	**225**	**40**	**174**	**11**	**225**	**47**	**325**	**372**
MN0770000	Todd Co. Sheriff	**348**	**61**	**287**	**96**	22	74	-	**96**	39	213	**252**
MN0770100	Long Prairie	**7**	**1**	**6**	**-**	-	-	-	**-**	1	6	**7**
MN0770200	Staples	**242**	**25**	**206**	**129**	18	100	11	**129**	7	106	**113**
MN0780000	**Traverse County Total**	**99**	**5**	**94**	**39**	**1**	**38**	**-**	**39**	**4**	**56**	**60**
	Wabasha County Total	**621**	**67**	**541**	**128**	**40**	**75**	**13**	**128**	**27**	**466**	**493**
MN0790000	Wabasha Co. Sheriff	**84**	**2**	**82**	**1**	-	1	-	**1**	2	81	**83**
MN0790100	Lake City	**271**	**33**	**231**	**63**	21	35	7	**63**	12	196	**208**
MN0790200	Plainview	**-**	**-**	**-**	**-**	-	-	-	**-**	-	-	**-**
MN0790300	Wabasha PD	**266**	**32**	**228**	**64**	19	39	6	**64**	13	189	**202**
	Wadena County Total	**661**	**82**	**576**	**76**	**19**	**54**	**3**	**76**	**63**	**522**	**585**
MN0800000	Wadena Co. Sheriff	**168**	**25**	**142**	**21**	6	14	1	**21**	19	128	**147**
MN0800100	Wadena PD	**493**	**57**	**434**	**55**	13	40	2	**55**	44	394	**438**
	Waseca County Total	**325**	**38**	**285**	**61**	**8**	**51**	**2**	**61**	**30**	**234**	**264**
MN0810000	Waseca Co. Sheriff	**60**	**8**	**50**	**9**	-	7	2	**9**	8	43	**51**
MN0810100	Janesville	**26**	**3**	**23**	**3**	1	2	-	**3**	2	21	**23**

**"Other" arrests include juvenile status offenses of Runaways and Curfew/Loitering.*

TABLE 16
ARREST BY AGENCY -2000

NCIC NUMBER	AGENCY	GRAND TOTAL	TOTAL PART 1	TOTAL PART 2	TOTAL OTHER *	Juvenile Part 1	Juvenile Part 2	Juvenile Other	Juvenile Total	Adult Part 1	Adult Part 2	Adult Total
MN0810300	Waseca PD	**239**	**27**	**212**	**49**	7	42	-	**49**	20	170	**190**
	Washington County Total	**9,446**	**1,110**	**8,159**	**2,379**	**480**	**1,722**	**177**	**2,379**	**630**	**6,437**	**7,067**
MN0820000	Washington Co. Sheriff	**2,205**	**176**	**2,021**	**561**	77	476	8	**561**	99	1,545	**1,644**
MN0820100	Bayport	**343**	**9**	**334**	**18**	2	16	-	**18**	7	318	**325**
MN0820200	Forest Lake	**216**	**50**	**166**	**30**	18	12	-	**30**	32	154	**186**
MN0820400	Newport	**369**	**29**	**332**	**64**	11	45	8	**64**	18	287	**305**
MN0820500	St. Paul Park	**445**	**37**	**371**	**120**	17	66	37	**120**	20	305	**325**
MN0820600	Stillwater	**1,135**	**120**	**1,003**	**213**	57	144	12	**213**	63	859	**922**
MN0820700	Cottage Grove	**1,389**	**264**	**1,104**	**504**	156	327	21	**504**	108	777	**885**
MN0820800	Oakdale	**1,456**	**292**	**1,073**	**523**	111	321	91	**523**	181	752	**933**
MN0821100	Woodbury	**1,393**	**94**	**1,299**	**153**	18	135	-	**153**	76	1,164	**1,240**
MN0821400	Oak Park Heights	**495**	**39**	**456**	**193**	13	180	-	**193**	26	276	**302**
MN083	Watonwan County Total	**628**	**55**	**568**	**149**	16	128	5	**149**	39	440	**479**
MN0830000	Watonwan	**209**	**12**	**197**	**45**	2	43	-	**45**	10	154	**164**
MN0830200	St. James	**419**	**43**	**371**	**104**	14	85	5	**104**	29	286	**315**
	Wilkin County Total	**830**	**31**	**780**	**222**	**18**	**185**	**19**	**222**	**13**	**595**	**608**
MN0840000	Wilkin Co. Sheriff	**187**	**3**	**183**	**43**	1	41	1	**43**	2	142	**144**
MN0840100	Breckenridge	**643**	**28**	**597**	**179**	17	144	18	**179**	11	453	**464**
	Winona County Total	**3,550**	**222**	**3,202**	**833**	**114**	**593**	**126**	**833**	**108**	**2,609**	**2,717**
MN0850000	Winona Co. Sheriff	**882**	**19**	**862**	**122**	7	114	1	**122**	12	748	**760**
MN0850200	Winona PD	**2,575**	**202**	**2,249**	**694**	107	463	124	**694**	95	1,786	**1,881**
MN0850300	Goodview	**93**	**1**	**91**	**17**	-	16	1	**17**	1	75	**76**
	Wright County Total	**5,879**	**709**	**4,805**	**1,896**	**348**	**1,183**	**365**	**1,896**	**361**	**3,622**	**3,983**
MN0860000	Wright Co. Sheriff	**3,914**	**363**	**3,275**	**1,132**	154	702	276	**1,132**	209	2,573	**2,782**
MN0860100	Buffalo	**1,099**	**160**	**892**	**492**	106	339	47	**492**	54	553	**607**
MN086050X	Monticello	**814**	**173**	**599**	**250**	78	130	42	**250**	95	469	**564**
MN0860600	Annandale	**52**	**13**	**39**	**22**	10	12	-	**22**	3	27	**30**
	Yellow Medicine County Total	**-**	**-**	**-**	**-**	**-**	**-**	**-**	**-**	**-**	**-**	**-**
MN0870000	Yellow Medicine Co. Sheriff	**-**	**-**	**-**	**-**	**-**	**-**	**-**	**-**	**-**	**-**	**-**
MN0870200	Granite Falls	**-**	**-**	**-**	**-**	**-**	**-**	**-**	**-**	**-**	**-**	**-**
MNMHP0000	**State Patrol - Total**	**8,390**	**34**	**8,356**	**267**	**3**	**264**	**-**	**267**	**31**	**8,092**	**8,123**

**"Other" arrests include juvenile status offenses of Runaways and Curfew/Loitering.*

NARCOTIC ARREST INFORMATION

NARCOTIC ARRESTS IN MINNESOTA

Narcotic arrest information for the state in 2000 involved 24,079 arrest situations, with 20,269 males and 3,810 females arrested. Persons aged 18 comprise the greatest portion of the arrests (2,208) representing 9 percent of all narcotics arrests. Persons aged 19 were the next highest with 1,999 arrests. Race information reveals that 75 percent of the narcotics arrests were for persons of the white race. Compared with the 1999 figures for narcotic arrests (22,600), the 2000 amount indicates a 7 percent increase. Since 1991 there has been a 253 percent increase in the number of narcotic arrests within the state.

FIGURE 26
NUMBER OF NARCOTICS ARRESTS FOR 1991-2000

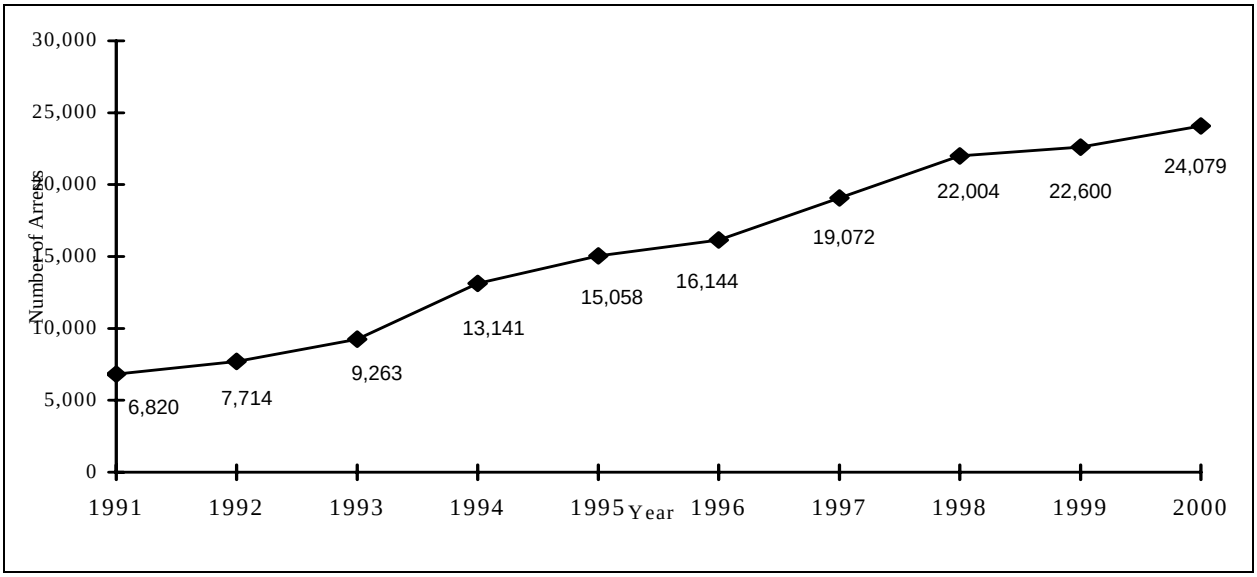

FIGURE 27*
NARCOTIC ARRESTS BY TYPE FOR 2000

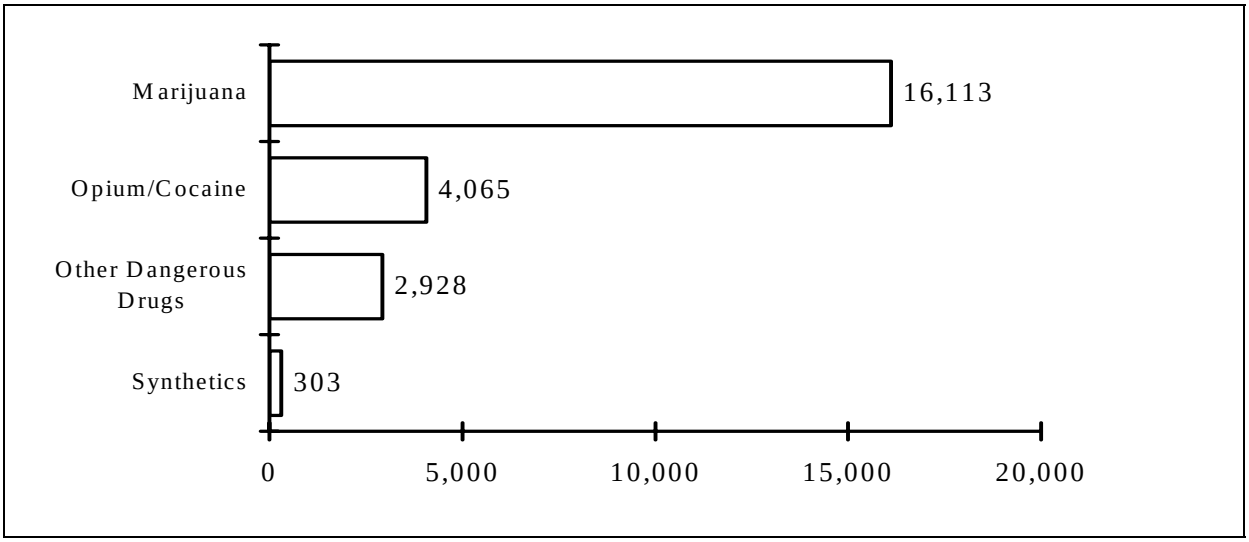

** Figure 27 does not include St. Cloud PD or Stearns County Sheriff.*

TABLE 17
AGE, SEX AND RACE OF THOSE INDIVIDUALS ARRESTED FOR SPECIFIC NARCOTIC VIOLATIONS IN MINNESOTA FOR 2000*

Age	TOTAL	Opium, Cocaine, Etc.	Marijuana	Synthetic	Other
Total	**23,409**	**4,065**	**16,113**	**303**	**2,928**
Under 10	**10**	**0**	**8**	**0**	**2**
10 to 12	**79**	**2**	**67**	**0**	**10**
13-14	**720**	**26**	**640**	**5**	**49**
15	**1,005**	**35**	**910**	**4**	**56**
16	**1,523**	**88**	**1345**	**12**	**78**
17	**1,937**	**121**	**1695**	**12**	**109**
Total Under 18	**5,274**	**272**	**4665**	**33**	**304**
18	**2,208**	**219**	**1784**	**25**	**180**
19	**1,999**	**224**	**1570**	**24**	**181**
20	**1,715**	**203**	**1302**	**25**	**185**
21	**1,300**	**210**	**908**	**19**	**163**
22	**1,026**	**193**	**682**	**14**	**137**
23	**805**	**156**	**511**	**16**	**122**
24	**697**	**161**	**425**	**9**	**102**
25-29	**2,537**	**630**	**1453**	**29**	**425**
30-34	**1,790**	**527**	**866**	**33**	**364**
35-39	**1,871**	**626**	**841**	**39**	**365**
40-44	**1,333**	**398**	**665**	**20**	**250**
45-49	**558**	**153**	**284**	**10**	**111**
50-54	**216**	**68**	**111**	**6**	**31**
55-59	**48**	**16**	**25**	**1**	**6**
60-64	**17**	**6**	**9**	**0**	**2**
Over 65	**15**	**3**	**12**	**0**	**0**
Total Over 18	**18,135**	**3793**	**11448**	**270**	**2624**

SEX	Number
Total	**23,409**
Male	19,755
Female	3,654

RACE	Total	Percent	Juvenile	Adult
Total	**23,409**	**100%**	**5,274**	**18,135**
White	17,650	75%	4,484	13,166
African American	4,969	21%	596	4,373
American Indian/Alaskan Native	557	2%	124	433
Asian/Pacific Islander	233	1%	70	163

TABLE 18
ARRESTS FOR SALE/POSSESSION OF NARCOTICS, 1999-2000*

Type	SALE		POSSESSION	
	1999	**2000***	**1999**	**2000***
TOTAL	**8,113**	**8,978**	**14,487**	**14,431**
Opium/Cocaine	793	790	3,937	3,275
Marijuana	5,620	6,782	9,023	9,331
Synthetic	29	16	281	287
Other	1,671	1,390	1,246	1,538

*Tables 17 and 18 breakdown of 2000 data excludes Stearns County Sheriff and St.Cloud PD.

TABLE 19
2000 NARCOTICS ARREST BY AGENCY

Agency	TOTAL	Opium, Cocaine, etc.	Marijuana	Synthetic	Other	Male	Female
STATEWIDE TOTAL	**24,079**	**4,065**	**16,113**	**303**	**2,928**	**20,269**	**3,810**
Aitkin County Total	**15**	**-**	**10**	**-**	**5**	**12**	**3**
Anoka County Total	**1,092**	**44**	**884**	**17**	**147**	**887**	**205**
Anoka Co. Sheriff	95	-	81	-	14	79	16
Anoka PD	121	7	97	-	17	97	24
Blaine	212	10	149	6	47	167	45
Centennial Lakes	74	2	72	-	-	57	17
Columbia Heights	84	9	60	7	8	67	17
Coon Rapids	177	9	143	-	25	148	29
Fridley	69	4	59	-	6	55	14
Lino Lakes	48	1	44	-	3	40	8
Spring Lake Park	11	1	4	1	5	11	-
East Bethel	38	-	33	-	5	32	6
Ham Lake	30	-	28	-	2	25	5
Andover	63	-	52	-	11	51	12
Ramsey	20	-	19	-	1	17	3
Hilltop	9	-	7	-	2	7	2
St. Francis	41	1	36	3	1	34	7
Becker County Total	**50**	**3**	**45**	**-**	**2**	**39**	**11**
Becker Co. Sheriff	2	-	2	-	-	2	-
Detroit Lakes	48	3	43	-	2	37	11
Beltrami County Total	**76**	**1**	**63**	**-**	**12**	**53**	**23**
Beltrami Co. Sheriff	20	-	18	-	2	15	5
Bemidji	56	1	45	-	10	38	18
Benton County Total	**64**	**4**	**54**	**1**	**5**	**51**	**13**
Benton Co. Sheriff	34	3	27	1	3	23	11
Sauk Rapids	30	1	27	-	2	28	2
Big Stone County Total	**16**	**-**	**10**	**-**	**6**	**12**	**4**
Big Stone Co. Sheriff	15	-	10	-	5	11	4
Ortonville	1	-	-	-	1	1	-
Blue Earth County Total	**232**	**16**	**187**	**-**	**29**	**197**	**35**
Blue Earth Co. Sheriff	38	4	29	-	5	32	6
Mankato	194	12	158	-	24	165	29
Brown County Total	**24**	**-**	**21**	**-**	**3**	**19**	**5**
Brown Co. Sheriff	1	-	1	-	-	1	-
New Ulm	21	-	18	-	3	16	5
Sleepy Eye	2	-	2	-	-	2	-
Springfield	-	-	-	-	-	-	-
Carlton County Total	**154**	**11**	**132**	**-**	**11**	**128**	**26**
Carlton Co. Sheriff	25	1	21	-	3	19	6
Cloquet	126	10	108	-	8	106	20
Moose Lake	3	-	3	-	-	3	-
Scanlon	-	-	-	-	-	-	-
Carver County Total	**239**	**7**	**215**	**8**	**9**	**211**	**28**
Carver Co. Sheriff	66	1	62	2	1	57	9
Chanhassen	31	-	28	2	1	29	2
Chaska	108	3	95	4	6	95	13

TABLE 19
2000 NARCOTICS ARREST BY AGENCY

Agency	TOTAL	Opium, Cocaine, etc.	Marijuana	Synthetic	Other	Male	Female
Waconia	34	3	30	-	1	30	4
Cass County Total	**82**	**8**	**62**	**2**	**10**	**70**	**12**
Chippewa County Total	**12**	**-**	**8**	**-**	**4**	**9**	**3**
Chippewa Co. Sheriff	-	-	-	-	-	-	-
Montevideo	12	-	8	-	4	9	3
Chisago County Total	**129**	**2**	**96**	**4**	**27**	**108**	**21**
Chisago Co. Sheriff	100	1	76	3	20	88	12
Lindstrom	5	-	5	-	-	5	-
North Branch	24	1	15	1	7	15	9
Wyoming	-	-	-	-	-	-	-
Clay County Total	**288**	**19**	**238**	**3**	**28**	**233**	**55**
Clay Co. Sheriff	75	13	40	2	20	61	14
Dilworth	45	-	45	-	-	41	4
Moorhead	168	6	153	1	8	131	37
Clearwater County Total	**7**	**-**	**4**	**-**	**3**	**2**	**5**
Cook County Total	**50**	**-**	**50**	**-**	**-**	**44**	**6**
Cook Co. Sheriff	50	-	50	-	-	44	6
Grand Marais	-	-	-	-	-	-	-
Cottonwood County Total	**28**	**-**	**22**	**-**	**6**	**20**	**8**
Cottonwood Co. Sheriff	-	-	-	-	-	-	-
Mountain Lake	5	-	4	-	1	5	-
Windom	23	-	18	-	5	15	8
Crow Wing County Total	**226**	**1**	**187**	**4**	**34**	**193**	**33**
Crow Wing Co. Sheriff	60	-	56	-	4	50	10
Brainerd	140	-	111	4	25	122	18
Crosby	26	1	20	-	5	21	5
Baxter	-	-	-	-	-	-	-
Dakota County Total	**1,865**	**109**	**1,454**	**20**	**282**	**1,559**	**306**
Dakota Co. Sheriff	84	4	75	-	5	69	15
Burnsville	248	4	178	5	61	212	36
Farmington	97	5	88	1	3	88	9
Hastings	126	2	115	1	8	102	24
Mendota Heights	14	1	13	-	-	12	2
Rosemount	77	-	69	-	8	67	10
South St. Paul	169	13	113	5	38	133	36
West St. Paul	125	9	108	1	7	110	15
Eagan	422	37	324	4	57	330	92
Inver Grove Heights	180	19	140	2	19	144	36
Apple Valley	169	9	153	1	6	155	14
Lakeville	154	6	78	-	70	137	17
Dodge County Total	**27**	**2**	**24**	**-**	**1**	**23**	**4**
Dodge Co. Sheriff	18	2	16	-	-	15	3
Kasson	9	-	8	-	1	8	1
Douglas County Total	**87**	**3**	**72**	**2**	**10**	**83**	**4**
Douglas Co. Sheriff	36	2	28	-	6	34	2
Alexandria	51	1	44	2	4	49	2
Faribault County Total	**6**	**-**	**-**	**-**	**6**	**4**	**2**
Faribault Co. Sheriff	5	-	-	-	5	3	2
Blue Earth	1	-	-	-	1	1	-

TABLE 19
2000 NARCOTICS ARREST BY AGENCY

Agency	TOTAL	Opium, Cocaine, etc.	Marijuana	Synthetic	Other	Male	Female
Wells	-	-	-	-	-	-	-
Fillmore County Total	**13**	**-**	**7**	**-**	**6**	**13**	**-**
Freeborn County Total	**241**	**40**	**166**	**8**	**27**	**207**	**34**
Freeborn Co. Sheriff	79	16	44	3	16	70	9
Albert Lea	162	24	122	5	11	137	25
Goodhue County Total	**381**	**8**	**306**	**-**	**67**	**320**	**61**
Goodhue Co. Sheriff	130	-	74	-	56	116	14
Cannon Falls	42	-	42	-	-	34	8
Red Wing	179	7	161	-	11	145	34
Zumbrota	30	1	29	-	-	25	5
Grant County Total	**15**	**-**	**9**	**-**	**6**	**12**	**3**
Hennepin County Total	**7,316**	**2,495**	**3,926**	**57**	**838**	**6,215**	**1,101**
Hennepin Co. Sheriff	310	111	127	6	66	233	77
Bloomington	457	56	367	9	25	373	84
Brooklyn Center	208	69	132	-	7	173	35
Brooklyn Park	255	63	167	2	23	213	42
Crystal	29	3	21	-	5	21	8
Deephaven/Woodland	19	-	19	-	-	17	2
Edina	59	4	51	-	4	45	14
South Lake Minnetonka	68	1	67	-	-	61	7
Golden Valley	20	3	15	-	2	18	2
Hopkins	38	2	28	-	8	34	4
Minneapolis	4,140	2,103	1,395	29	613	3,595	545
Minnetonka	227	12	208	-	7	178	49
Mound	59	2	54	-	3	49	10
New Hope	99	8	83	1	7	86	13
Orono	22	1	19	-	2	17	5
Osseo	63	2	61	-	-	54	9
Plymouth	274	8	250	5	11	224	50
Richfield	190	15	160	2	13	163	27
Robbinsdale	24	1	20	2	1	20	4
St. Anthony	20	3	15	-	2	18	2
St. Louis Park	79	7	64	-	8	64	15
Wayzata	12	3	9	-	-	11	1
Univ. of Minnesota PD-Mpls.	83	3	77	-	3	73	10
Metro Airport	9	1	7	-	1	6	3
Eden Prairie	111	-	109	-	2	99	12
Maple Grove	207	9	187	-	11	175	32
Minnetrista	35	1	33	-	1	32	3
Champlin	122	2	112	-	8	98	24
Medina	29	-	28	1	-	27	2
Corcoran	1	-	1	-	-	-	1
Dayton	7	2	5	-	-	7	-
Minnetonka Beach	-	-	-	-	-	-	-
West Hennepin	24	-	19	-	5	17	7
Long Lake	-	-	-	-	-	-	-
Suburban Hennepin Regional Parks	16	-	16	-	-	14	2
Spring Park	-	-	-	-	-	-	-
Houston County Total	**38**	**-**	**38**	**-**	**-**	**28**	**10**

TABLE 19
2000 NARCOTICS ARREST BY AGENCY

Agency	TOTAL	Opium, Cocaine, etc.	Marijuana	Synthetic	Other	Male	Female
Houston Co. Sheriff	11	-	11	-	-	9	2
Caledonia	4	-	4	-	-	2	2
La Crescent	23	-	23	-	-	17	6
Hubbard County Total	**63**	**-**	**55**	**2**	**6**	**54**	**9**
Hubbard Co. Sheriff	24	-	16	2	6	15	9
Park Rapids	39	-	39	-	-	39	-
Isanti County Total	**68**	**1**	**48**	**1**	**18**	**51**	**17**
Isanti Co. Sheriff	38	1	20	-	17	25	13
Cambridge	30	-	28	1	1	26	4
Itasca County Total	**12**	**-**	**3**	**2**	**7**	**9**	**3**
Itasca Co. Sheriff	4	-	-	-	4	3	1
Grand Rapids	8	-	3	2	3	6	2
Jackson County Total	**2**	**-**	**2**	**-**	**-**	**2**	**-**
Jackson Co. Sheriff	1	-	1	-	-	1	-
Jackson PD	1	-	1	-	-	1	-
Lakefield	-	-	-	-	-	-	-
Kanabec County Total	**90**	**1**	**65**	**-**	**24**	**78**	**12**
Kanabec Co. Sheriff	52	1	35	-	16	48	4
Mora	38	-	30	-	8	30	8
Kandiyohi County Total	**264**	**14**	**221**	**9**	**20**	**217**	**47**
Kandiyohi Co. Sheriff	131	4	113	6	8	99	32
Willmar	133	10	108	3	12	118	15
Kittson County Total	**13**	**-**	**10**	**-**	**3**	**10**	**3**
Kittson Co. Sheriff	13	-	10	-	3	10	3
Hallock	-	-	-	-	-	-	-
Koochiching County Total	**141**	**5**	**122**	**4**	**10**	**109**	**32**
Koochiching Co. Sheriff	33	1	30	-	2	28	5
International Falls	108	4	92	4	8	81	27
Lac Qui Parle County Total	**8**	**-**	**8**	**-**	**-**	**7**	**1**
Lac Qui Parle Co. Sheriff	7	-	7	-	-	6	1
Dawson	-	-	-	-	-	-	-
Madison	1	-	1	-	-	1	-
Lake County Total	**46**	**3**	**36**	**2**	**5**	**39**	**7**
Lake Co. Sheriff	35	3	28	-	4	28	7
Silver Bay	-	-	-	-	-	-	-
Two Harbors	11	-	8	2	1	11	-
Lake of Woods County Total	**26**	**-**	**21**	**3**	**2**	**21**	**5**
Le Sueur County Total	**64**	**5**	**39**	**9**	**11**	**45**	**19**
Le Sueur Co. Sheriff	56	5	31	9	11	39	17
Le Sueur PD	8	-	8	-	-	6	2
Lincoln County Total	**-**	**-**	**-**	**-**	**-**	**-**	**-**
Lyon County Total	**80**	**3**	**71**	**-**	**6**	**68**	**12**
Lyon Co. Sheriff	34	-	30	-	4	31	3
Marshall	46	3	41	-	2	37	9
Tracy	-	-	-	-	-	-	-
McLeod County Total	**191**	**11**	**145**	**3**	**32**	**157**	**34**
McLeod Co. Sheriff	60	2	53	1	4	51	9
Glencoe	43	4	33	-	6	40	3
Hutchinson	88	5	59	2	22	66	22

TABLE 19
2000 NARCOTICS ARREST BY AGENCY

Agency	TOTAL	Opium, Cocaine, etc.	Marijuana	Synthetic	Other	Male	Female
Mahnomen County Total	**-**	**-**	**-**	**-**	**-**	**-**	**-**
Marshall County Total	**3**	**-**	**2**	**-**	**1**	**2**	**1**
Martin County Total	**56**	**3**	**45**	**-**	**8**	**48**	**8**
Martin Co. Sheriff	2	-	2	-	-	2	-
Fairmont	54	3	43	-	8	46	8
Meeker County Total	**103**	**1**	**86**	**-**	**16**	**95**	**8**
Meeker Co. Sheriff	72	-	60	-	12	65	7
Litchfield	31	1	26	-	4	30	1
Mille Lacs County Total	**177**	**1**	**135**	**1**	**40**	**161**	**16**
Mille Lacs Co. Sheriff	127	1	103	-	23	115	12
Princeton	50	-	32	1	17	46	4
Morrison County Total	**28**	**2**	**20**	**-**	**6**	**21**	**7**
Morrison Co. Sheriff	28	2	20	-	6	21	7
Little Falls	-	-	-	-	-	-	-
Mower County Total	**207**	**13**	**148**	**-**	**46**	**184**	**23**
Mower Co. Sheriff	68	4	44	-	20	59	9
Austin	139	9	104	-	26	125	14
Murray County Total	**-**	**-**	**-**	**-**	**-**	**-**	**-**
Murray Co. Sheriff	-	-	-	-	-	-	-
Slayton	-	-	-	-	-	-	-
Nicollet County Total	**57**	**7**	**34**	**-**	**16**	**51**	**6**
Nicollet Co. Sheriff	7	1	3	-	3	7	-
North Mankato	9	-	9	-	-	9	-
St. Peter	41	6	22	-	13	35	6
Nobles County Total	**61**	**17**	**30**	**-**	**14**	**43**	**18**
Nobles Co. Sheriff	8	2	2	-	4	8	-
Worthington	53	15	28	-	10	35	18
Norman County Total	**1**	**-**	**-**	**-**	**1**	**1**	**-**
Olmsted County Total	**553**	**35**	**471**	**1**	**46**	**476**	**77**
Olmsted Co. Sheriff	99	3	85	-	11	85	14
Rochester	441	32	373	1	35	378	63
Stewartville	13	-	13	-	-	13	-
Ottertail County Total	**167**	**10**	**137**	**-**	**20**	**140**	**27**
Ottertail Co. Sheriff	81	4	69	-	8	69	12
Fergus Falls	86	6	68	-	12	71	15
Pennington County Total	**40**	**-**	**35**	**1**	**4**	**36**	**4**
Pennington Co. Sheriff	6	-	4	1	1	6	-
Thief River Falls	34	-	31	-	3	30	4
Pine County Total	**64**	**1**	**28**	**-**	**35**	**51**	**13**
Pipestone County Total	**8**	**-**	**6**	**-**	**2**	**7**	**1**
Polk County Total	**125**	**16**	**97**	**-**	**12**	**107**	**18**
Polk Co. Sheriff	35	14	18	-	3	27	8
Crookston	24	-	23	-	1	22	2
East Grand Forks	66	2	56	-	8	58	8
Pope County Total	**61**	**4**	**48**	**-**	**9**	**55**	**6**
Pope Co. Sheriff	36	4	24	-	8	31	5
Glenwood	25	-	24	-	1	24	1
Ramsey County Total	**2,128**	**857**	**1,034**	**66**	**171**	**1,811**	**317**
Ramsey Co. Sheriff	88	10	38	22	18	76	12

TABLE 19
2000 NARCOTICS ARREST BY AGENCY

Agency	TOTAL	Opium, Cocaine, etc.	Marijuana	Synthetic	Other	Male	Female
Arden Hills	19	1	15	-	3	16	3
Falcon Heights	6	1	5	-	-	6	-
Lauderdale	7	-	7	-	-	5	2
Maplewood	111	5	95	2	9	87	24
Mounds View	80	-	75	2	3	71	9
New Brighton	88	2	85	-	1	79	9
North St. Paul	125	5	107	-	13	110	15
Roseville	185	13	148	1	23	153	32
St. Paul	1,265	818	343	37	67	1,086	179
White Bear Lake	100	1	88	1	10	76	24
Little Canada	23	1	14	-	8	18	5
Shoreview	22	-	9	1	12	21	1
Vadnais Heights	8	-	5	-	3	6	2
North Oaks	1	-	-	-	1	1	-
Red Lake County Total	**9**	**2**	**3**	**-**	**4**	**7**	**2**
Redwood County Total	**32**	**-**	**18**	**1**	**13**	**27**	**5**
Redwood Co. Sheriff	10	-	4	-	6	7	3
Redwood Falls	22	-	14	1	7	20	2
Renville County Total	**10**	**-**	**6**	**-**	**4**	**6**	**4**
Renville Co. Sheriff	7	-	4	-	3	4	3
Olivia	3	-	2	-	1	2	1
Rice County Total	**154**	**7**	**138**	**-**	**9**	**133**	**21**
Rice Co. Sheriff	39	4	30	-	5	34	5
Faribault	76	3	69	-	4	63	13
Northfield	39	-	39	-	-	36	3
Rock County Total	**2**	**-**	**2**	**-**	**-**	**2**	**-**
Roseau County Total	**27**	**-**	**27**	**-**	**-**	**24**	**3**
Roseau Co. Sheriff	10	-	10	-	-	8	2
Roseau PD	12	-	12	-	-	12	-
Warroad	5	-	5	-	-	4	1
St. Louis County Total	**1,034**	**111**	**774**	**25**	**124**	**868**	**166**
St. Louis Co. Sheriff	125	6	101	2	16	104	21
Aurora	13	-	5	-	8	10	3
Babbitt	10	-	9	-	1	10	-
Biwabik	4	-	3	1	-	4	-
Chisholm	7	-	5	1	1	6	1
Duluth	626	101	448	8	69	527	99
Ely	13	-	13	-	-	9	4
Eveleth	32	-	28	-	4	27	5
Gilbert	5	-	2	-	3	2	3
Hibbing	128	2	97	12	17	105	23
Hoyt Lakes	5	1	-	1	3	5	-
Mountain Iron	6	-	6	-	-	5	1
Proctor	11	1	10	-	-	10	1
Virginia	1	-	1	-	-	1	-
Floodwood	12	-	10	-	2	12	-
Hermantown	22	-	22	-	-	19	3
Univ. of Minnesota PD-Duluth	14	-	14	-	-	12	2
Scott County Total	**535**	**20**	**466**	**2**	**47**	**458**	**77**

TABLE 19
2000 NARCOTICS ARREST BY AGENCY

Agency	TOTAL	Opium, Cocaine, etc.	Marijuana	Synthetic	Other	Male	Female
Scott Co. Sheriff	68	8	50	1	9	58	10
Belle Plaine	37	3	32	-	2	31	6
Jordan	20	2	16	-	2	15	5
New Prague	26	-	23	-	3	19	7
Shakopee	245	1	218	1	25	210	35
Savage	95	4	87	-	4	83	12
Prior Lake	44	2	40	-	2	42	2
Sherburne County Total	**382**	**-**	**309**	**8**	**65**	**315**	**67**
Sherburne Co. Sheriff	181	-	129	6	46	151	30
Big Lake	48	-	48	-	-	40	8
Elk River	115	-	100	2	13	95	20
Becker PD	38	-	32	-	6	29	9
Sibley County Total	**1**	**-**	**1**	**-**	**-**	**1**	**-**
Stearns County Total	**764**	**3**	**81**	**1**	**9**	**602**	**162**
Stearns Co. Sheriff*	98	-	-	-	-	85	13
Cold Spring	-	-	-	-	-	-	-
Melrose	6	-	6	-	-	6	-
Paynesville	7	-	7	-	-	7	-
St.. Cloud*	572	-	-	-	-	429	143
Sauk Centre	19	-	15	-	4	19	-
Waite Park	32	-	28	1	3	26	6
St.. Joseph	30	3	25	-	2	30	-
Sartell	-	-	-	-	-	-	-
Steele County Total	**114**	**24**	**85**	**-**	**5**	**100**	**14**
Steele Co. Sheriff	22	2	19	-	1	19	3
Owatonna	90	22	64	-	4	79	11
Blooming Prairie	2	-	2	-	-	2	-
Stevens County Total	**32**	**1**	**31**	**-**	**-**	**30**	**2**
Stevens Co. Sheriff	23	1	22	-	-	22	1
Morris	9	-	9	-	-	8	1
Swift County Total	**5**	**-**	**4**	**-**	**1**	**4**	**1**
Swift Co. Sheriff	-	-	-	-	-	-	-
Appleton	2	-	1	-	1	1	1
Benson	3	-	3	-	-	3	-
Todd County Total	**34**	**4**	**24**	**-**	**6**	**31**	**3**
Todd Co. Sheriff	14	4	5	-	5	11	3
Long Prairie	-	-	-	-	-	-	-
Staples	20	-	19	-	1	20	-
Traverse County Total	**10**	**-**	**1**	**-**	**9**	**7**	**3**
Wabasha County Total	**38**	**-**	**38**	**-**	**-**	**29**	**9**
Wabasha Co. Sheriff	-	-	-	-	-	-	-
Lake City	27	-	27	-	-	19	8
Plainview	-	-	-	-	-	-	-
Wabasha PD	11	-	11	-	-	10	1
Wadena County Total	**12**	**-**	**11**	**1**	**-**	**9**	**3**
Wadena Co. Sheriff	3	-	3	-	-	3	-
Wadena PD	9	-	8	1	-	6	3
Waseca County Total	**21**	**-**	**10**	**-**	**11**	**18**	**3**

** Narcotics breakdown not available.*

TABLE 19
2000 NARCOTICS ARREST BY AGENCY

Agency	TOTAL	Opium, Cocaine, etc.	Marijuana	Synthetic	Other	Male	Female
Waseca Co. Sheriff	4	-	1	-	3	4	-
Janesville	1	-	1	-	-	1	-
Waseca PD	16	-	8	-	8	13	3
Washington County Total	**1,017**	**23**	**778**	**14**	**202**	**840**	**177**
Washington Co. Sheriff	346	6	263	-	77	300	46
Bayport	33	1	24	-	8	26	7
Forest Lake	9	4	2	-	3	6	3
Newport	38	-	23	1	14	37	1
St. Paul Park	39	1	32	-	6	33	6
Stillwater	117	2	101	3	11	102	15
Cottage Grove	139	1	125	1	12	109	30
Oakdale	98	3	82	5	8	75	23
Woodbury	152	2	94	3	53	115	37
Oak Park Heights	46	3	32	1	10	37	9
Watonwan County Total	**56**	**16**	**38**	**-**	**2**	**42**	**14**
Watonwan Co. Sheriff	24	1	22	-	1	17	7
St. James	32	15	16	-	1	25	7
Wilkin County Total	**32**	**-**	**20**	**-**	**12**	**25**	**7**
Wilkin Co. Sheriff	16	-	9	-	7	13	3
Breckenridge	16	-	11	-	5	12	4
Winona County Total	**190**	**9**	**174**	**-**	**7**	**169**	**21**
Winona Co. Sheriff	34	-	31	-	3	33	1
Winona PD	149	9	136	-	4	129	20
Goodview	7	-	7	-	-	7	-
Wright County Total	**805**	**12**	**692**	**7**	**94**	**650**	**155**
Wright Co. Sheriff	596	10	507	2	77	487	109
Buffalo	121	-	112	3	6	95	26
Monticello	86	2	71	2	11	67	19
Annandale	2	-	2	-	-	1	1
Yellow Medicine Co. Total	**-**	**-**	**-**	**-**	**-**	**-**	**-**
Yellow Medicine Co. Sheriff	-	-	-	-	-	-	-
Granite Falls	-	-	-	-	-	-	-
Minnesota State Patrol-Total	**2,153**	**100**	**1,770**	**28**	**258**	**1,920**	**236**
Capitol Security	10	-	10	-	-	8	2

URBAN-RURAL AND REGIONAL INFORMATION
COMPARISON OF URBAN-RURAL CRIME OFFENSES/ARRESTS FOR 2000

Urban-rural crime comparison by offense offers information to agencies in evaluating the difference in crime occurring by geographical locations. The information that is available must be interpreted with caution as it gives a general indication of urban-rural crime only and does not represent data that can be applied to any one specific agency. Variations in crime are caused by a multitude of crime factors, which have been listed previously in this report. The information that is presented in this section lists the numbers of specific criminal offenses that have been reported to the appropriate urban or rural law enforcement authority. Because of jurisdictional reasons, Capitol Security and State Patrol figures are excluded from this section of the report.

Of additional value is the ratio of urban to rural crime offenses for 2000. The ratio is nothing more than the amount of one particular criminal offense for the urban area as compared with the amount of one particular offense for the rural area. A ratio of 7:1 aggravated assaults indicates that for every seven offenses of aggravated assault in an urban area, the rural area experienced one aggravated assault.

TABLE 20
2000 URBAN OFFENSE AND CLEARANCE INFORMATION

Offense	Offenses Known or Reported	Unfounded Number	Total Actual Offenses	Crime Rate	Cleared By Arrest	Cleared By Arrest Under 18
Murder/Non-Negligent Man.	**130**	**13**	**117**	**3**	**81**	**-**
Rape	**1,923**	**160**	**1,763**	**53**	**878**	**111**
Forcible	1,814	157	1,657	49	839	109
Attempted	109	3	106	3	39	2
Robbery Total	**3,730**	**53**	**3,677**	**110**	**1,006**	**200**
Firearm	1,084	12	1,072	32	308	48
Knife/Cutting	290	8	282	8	89	19
Other Weapon	362	7	355	11	121	21
Strong Arm	1,994	26	1,968	59	488	112
Aggravated Assault Total	**7,053**	**103**	**6,950**	**207**	**3,980**	**812**
Gun	1,112	14	1,098	33	484	91
Knife	1,719	23	1,696	51	1,143	259
Other Weapon	1,763	28	1,735	52	1,002	228
Hands, Feet, Etc.	2,459	38	2,421	72	1,351	234
Burglary Total	**20,119**	**495**	**19,624**	**584**	**2,454**	**540**
Forced Entry	10,832	166	10,666	318	1,450	302
Unlawful Entry	7,284	264	7,020	209	835	219
Attempted	2,003	65	1,938	58	169	19
Larceny Total	**106,125**	**1,826**	**104,299**	**3,106**	**22,469**	**7,216**
Auto Theft Total	**12,536**	**870**	**11,666**	**347**	**2,293**	**489**
Autos	10,269	738	9,531	284	1,939	417
Trucks/Buses	961	57	904	27	155	24
Other Vehicles	1,306	75	1,231	37	199	48
Arson	**1,057**	**22**	**1,035**	**31**	**219**	**79**
Part 1 Total w/o Arson	**151,616**	**3,520**	**148,096**	**4,410**	**33,161**	**9,368**
Part 1 Total w/Arson	**152,673**	**3,542**	**149,131**	**4,441**	**33,380**	**9,447**
Other Assaults	34,419	563	33,856	1,008	20,107	4,003
Forgery/Counterfeiting	7,316	135	7,181	214	2,488	162
Fraud	12,686	258	12,428	370	8,050	143
Embezzlement	22	-	22	1	8	-
Stolen Property	1,152	15	1,137	34	915	250
Vandalism	48,630	387	48,243	1,437	6,658	1,446
Weapons	2,824	85	2,739	82	2,064	451
Prostitution	1,357	6	1,351	40	49	16
Other Sex Offenses	3,039	247	2,792	83	1,373	176
Narcotics	12,429	178	12,251	365	9,751	2,314
Gambling	82	2	80	2	49	7
Family/Children	5,387	574	4,813	143	1,468	12
D.U.I.	19,975	28	19,947	594	19,312	439
Liquor Laws	12,818	62	12,756	380	12,176	2,553
Disorderly Conduct	32,921	698	32,223	960	21,090	2,034
Vagrancy	421	-	421	13	406	9
Other (Except Traffic)	37,036	650	36,386	1,084	30,292	7,152
Part 2 Total	**232,514**	**3,888**	**228,626**	**6,809**	**136,256**	**21,167**
Grand Total	**385,187**	**7,430**	**377,757**	**11,250**	**169,636**	**30,614**

TABLE 21
2000 URBAN PROPERTY INFORMATION

Property Type	Number of Offenses*	Stolen Value*	Recoverd Value*
Currency/Notes		$ 12,720,943	$ 520,052
Jewelry/Metals		$ 13,037,807	$ 329,447
Clothing/Furs		$ 1,501,154	$ 453,697
Locally Stolen Autos		$ 46,518,272	$ 26,434,872
Office Equipment		$ 6,831,586	$ 697,836
TV/Radio/Stereo		$ 9,366,089	$ 420,618
Firearms		$ 418,138	$ 45,491
Household Items		$ 604,053	$ 52,298
Consumer Items		$ 932,304	$ 111,759
Livestock		$ 55,090	$ 5,798
Miscellaneous		$ 37,541,927	$ 2,125,123
Total		**$ 129,527,363**	**$ 31,196,991**
Murder	**122**	**$ -**	
Forcible Rape	**1,729**	**$ 7,597**	
Highway	2,251	$ 602,822	
Commercial House	317	$ 265,567	
Gas/Service Station	134	$ 54,158	
Convenience Store	135	$ 63,782	
Residence	268	$ 104,967	
Bank	75	$ 346,809	
Miscellaneous	443	$ 399,439	
Total Robbery	**3,623**	**$ 1,837,544**	
Residence/Night	5,310	$ 4,625,877	
Residence/Day	4,238	$ 3,970,310	
Residence/Unknown	3,583	$ 4,521,798	
Non-Residence/Night	3,308	$ 4,301,833	
Non-Residence/Day	775	$ 597,187	
Non-Residence/Unknown	2,104	$ 2,623,740	
Total Burglary	**19,318**	**$ 20,640,745**	
Larceny Over $200	36,354	$ 59,266,478	
Larceny $50-$200	26,852	$ 3,244,311	
Larceny Under $50	38,932	$ 880,601	
Total Larceny	**102,138**	**$ 63,391,390**	
Auto Theft	**11,394**	**$ 43,650,087**	
GRAND TOTAL	**138,324**	**$ 129,527,363**	
Pocket Picking	784	$ 125,651	
Purse Snatching	325	$ 67,041	
Cargo Thefts	26	$ 20,372	
Shoplifting	13,796	$ 1,819,746	
From Autos	28,017	$ 16,324,617	
Auto Parts/Accessories	3,723	$ 1,741,698	
Bicycles	5,472	$ 1,238,142	
From Buildings	16,236	$ 14,587,801	
Coin Machines	383	$ 52,129	
Livestock	183	$ 19,501	
All Other	33,193	$ 27,394,692	
Total Larceny	**102,138**	**$ 63,391,390**	
Autos-Stolen Locally-Recovered Locally	5,679		
Autos-Stolen Locally-Recovered Not Locally	2,873		
Total Stolen/Recovered**	**8,552**		
Autos-Stolen Not Locally-Recovered Locally	1,374		

**Offenses and Values exclude St. Cloud PD.*
***Stolen/Recovered Vehicles does not include St. Paul PD or St. Cloud PD.*

TABLE 22
2000 RURAL OFFENSE AND CLEARANCE INFORMATION

Offense	Offenses Known or Reported	Unfounded Number	Total Actual Offenses	Crime Rate	Cleared By Arrest	Cleared By Arrest Under 18
Murder/Non-Negligent Man.	**25**	**4**	**21**	**1**	**19**	**-**
Rape	**515**	**37**	**478**	**34**	**302**	**51**
Forcible	491	37	454	**32**	293	51
Attempted	24	-	24	**2**	9	-
Robbery Total	**61**	**-**	**61**	**4**	**28**	**4**
Firearm	18	-	18	**1**	11	2
Knife/Cutting	5	-	5	**0**	10	-
Other Weapon	21	-	21	**1**	1	2
Strong Arm	17	-	17	**1**	6	-
Aggravated Assault Total	**884**	**19**	**865**	**61**	**634**	**81**
Gun	145	4	141	**10**	108	9
Knife	173	6	167	**12**	142	24
Other Weapon	268	4	264	**19**	195	33
Hands, Feet, Etc.	298	5	293	**21**	189	15
Burglary Total	**6,812**	**259**	**6,553**	**462**	**1,199**	**190**
Forced Entry	4,816	148	4,668	**329**	816	125
Unlawful Entry	1,272	43	1,229	**87**	249	48
Attempted	724	68	656	**46**	134	17
Larceny Total	**14,742**	**447**	**14,295**	**1,008**	**2,631**	**345**
Auto Theft Total	**2,046**	**191**	**1,855**	**131**	**668**	**147**
Autos	1,205	156	1,049	**74**	448	103
Trucks/Buses	204	14	190	**13**	79	10
Other Vehicles	637	21	616	**43**	141	34
Arson	**144**	**2**	**142**	**10**	**34**	**10**
Part 1 Total w/o Arson	**25,085**	**957**	**24,128**	**1,701**	**5,481**	**818**
Part 1 Total w/Arson	**25,229**	**959**	**24,270**	**1,712**	**5,515**	**828**
Other Assaults	6,857	262	6,595	**465**	5,075	496
Forgery/Counterfeiting	725	19	706	**50**	274	17
Fraud	6,697	144	6,553	**462**	4,449	28
Embezzlement	3	-	3	**0**	1	-
Stolen Property	259	4	255	**18**	201	36
Vandalism	14,723	128	14,595	**1,029**	3,086	244
Weapons	873	95	778	**55**	543	46
Prostitution	7	-	7	**0**	2	-
Other Sex Offenses	1,024	84	940	**66**	543	80
Narcotics	2,806	29	2,777	**196**	2,408	363
Gambling	12	-	12	**1**	2	-
Family/Children	1,643	266	1,377	**97**	836	9
D.U.I.	7,207	56	7,151	**504**	7,001	176
Liquor Laws	3,793	50	3,743	**264**	3,588	763
Disorderly Conduct	7,539	211	7,328	**517**	5,385	280
Vagrancy	4	-	4	**0**	4	1
Other (Except Traffic)	16,988	456	16,532	**1,166**	12,915	1,120
Part 2 Total	**71,160**	**1,804**	**69,356**	**4,891**	**46,313**	**3,659**
Grand Total	**96,389**	**2,763**	**93,626**	**6,602**	**51,828**	**4,487**

TABLE 23
2000 RURAL PROPERTY INFORMATION*

Property Type	Number of Offenses	Stolen Value	Recoverd Value
Currency/Notes		$ 3,663,743	$ 385,524
Jewelry/Metals		$ 1,477,627	$ 209,357
Clothing/Furs		$ 121,465	$ 19,060
Locally Stolen Autos		$ 11,485,005	$ 6,058,791
Office Equipment		$ 412,577	$ 54,498
TV/Radio/Stereo		$ 1,350,607	$ 67,209
Firearms		$ 452,969	$ 47,213
Household Items		$ 238,184	$ 3,703
Consumer Items		$ 160,790	$ 7,721
Livestock		$ 111,495	$ 4,187
Miscellaneous		$ 9,515,281	$ 739,998
Total		**$ 28,989,743**	**$ 7,597,261**
Murder	**21**	**$ -**	
Forcible Rape	**454**	**$ 1,145**	
Highway	13	$ 10,793	
Commercial House	2	$ 1,001	
Gas/Service Station	7	$ 3,001	
Convenience Store	4	$ 4,318	
Residence	7	$ 903	
Bank	6	$ 5,938	
Miscellaneous	17	$ 24,837	
Total Robbery	**56**	**$ 50,791**	
Residence/Night	475	$ 484,349	
Residence/Day	1,188	$ 1,254,413	
Residence/Unknown	2,420	$ 1,605,772	
Non-Residence/Night	887	$ 1,902,913	
Non-Residence/Day	246	$ 263,251	
Non-Residence/Unknown	1,166	$ 1,048,741	
Total Burglary	**6,382**	**$ 6,559,439**	
Larceny Over $200	5,161	$ 11,253,400	
Larceny $50-$200	3,054	$ 362,622	
Larceny Under $50	5,472	$ 48,154	
Total Larceny	**13,687**	**$ 11,664,176**	
Auto Theft	**1,792**	**$ 10,692,733**	
GRAND TOTAL	**22,392**	**$ 28,968,284**	
Pocket Picking	3	$ 600	
Purse Snatching	2	$ 50	
Cargo Thefts	5	$ 571	
Shoplifting	365	$ 24,037	
From Autos	2,835	$ 1,564,875	
Auto Parts/Accessories	330	$ 146,363	
Bicycles	310	$ 62,430	
From Buildings	2,553	$ 3,775,565	
Coin Machines	69	$ 4,813	
Livestock	57	$ 12,802	
All Other	7,279	$ 6,093,529	
Total Larceny	**13,808**	**$ 11,685,635**	
Autos-Stolen Locally-Recovered Locally	757		
Autos-Stolen Locally-Recovered Not Locally	220		
Total Stolen/Recovered	**977**		
Autos-Stolen Not Locally-Recovered Locally	-		

**Table 23 offenses and values excludes Stearns County Sheriff.*

TABLE 24
URBAN-RURAL* COMPARISON OF OFFENSES BY SEX AND PERCENT OF TOTAL ARRESTS IN 2000

Offense	Sex	Urban	Percent of Total	Rural	Percent of Total	Total
Murder/Non-Negligent Manslaughter	T	116	79%	30	21%	146
	M	106	79%	29	21%	135
	F	10	91%	1	9%	11
Negligent Manslaughter	T	-	0%	-	0%	-
	M	-	0%	-	0%	-
	F	-	0%	-	0%	-
Rape	T	580	73%	218	27%	798
	M	558	73%	211	27%	769
	F	22	76%	7	24%	29
Robbery	T	1,057	95%	50	5%	1,107
	M	946	96%	42	4%	988
	F	111	93%	8	7%	119
Aggravated Assault	T	4,164	86%	655	14%	4,819
	M	3,344	86%	543	14%	3,887
	F	820	88%	112	12%	932
Burglary	T	2,496	68%	1,149	32%	3,645
	M	2,222	68%	1,065	32%	3,287
	F	274	77%	84	23%	358
Larceny	T	20,492	93%	1,555	7%	22,047
	M	12,325	91%	1,209	9%	13,534
	F	8,167	96%	346	4%	8,513
Motor Vehicle Theft	T	2,514	82%	540	18%	3,054
	M	2,154	82%	460	18%	2,614
	F	360	82%	80	18%	440
Arson	T	235	85%	42	15%	277
	M	206	85%	36	15%	242
	F	29	83%	6	17%	35
PART 1 - TOTAL	**T**	**31,654**	**88%**	**4,239**	**12%**	**35,893**
	M	**21,861**	**86%**	**3,595**	**14%**	**25,456**
	F	**9,793**	**94%**	**644**	**6%**	**10,437**
Other Assaults	T	16,994	84%	3,322	16%	20,316
	M	13,621	83%	2,710	17%	16,331
	F	3,373	85%	612	15%	3,985
Forgery/Counterfeiting	T	2,394	92%	216	8%	2,610
	M	1,355	90%	143	10%	1,498
	F	1,039	93%	73	7%	1,112
Fraud	T	4,554	75%	1,504	25%	6,058
	M	2,754	77%	819	23%	3,573
	F	1,800	72%	685	28%	2,485
Embezzlement	T	6	75%	2	25%	8
	M	1	0%	-	0%	1
	F	5	0%	2	0%	7
Stolen Property	T	2,509	87%	385	13%	2,894
	M	2,016	86%	326	14%	2,342
	F	493	89%	59	11%	552
Vandalism	T	6,848	83%	1,441	17%	8,289
	M	5,925	82%	1,292	18%	7,217
	F	923	86%	149	14%	1,072
Weapons	T	1,983	85%	341	15%	2,324
	M	1,831	85%	319	15%	2,150
	F	152	87%	22	13%	174

T = Total
M = Male
F = Female
*State Patrol figures are excluded.

TABLE 24
URBAN-RURAL* COMPARISON OF OFFENSES BY SEX AND PERCENT OF TOTAL ARRESTS IN 2000

Offense	Sex	Urban	Percent of Total	Rural	Percent of Total	Total
Prostitution	T	2,023	100%	4	0%	2,027
	M	939	100%	4	0%	943
	F	1,084	100%	-	0%	1,084
Other Sex Offenses	T	1,005	75%	330	25%	1,335
	M	958	75%	314	25%	1,272
	F	47	75%	16	25%	63
Narcotics	T	18,721	81%	4,275	19%	22,996
	M	15,751	82%	3,554	18%	19,305
	F	2,970	80%	721	20%	3,691
Gambling	T	73	97%	2	3%	75
	M	59	98%	1	2%	60
	F	14	93%	1	7%	15
Family/Children	T	621	76%	194	24%	815
	M	415	75%	141	25%	556
	F	206	80%	53	20%	259
Driving Under the Influence	T	32,452	78%	9,193	22%	41,645
	M	25,358	77%	7,550	23%	32,908
	F	7,094	81%	1,643	19%	8,737
Liquor Laws	T	27,742	77%	8,410	23%	36,152
	M	19,382	77%	5,797	23%	25,179
	F	8,360	76%	2,613	24%	10,973
Disorderly Conduct	T	15,182	87%	2,188	13%	17,370
	M	12,232	87%	1,771	13%	14,003
	F	2,950	88%	417	12%	3,367
Vagrancy	T	423	98%	8	2%	431
	M	391	98%	6	2%	397
	F	32	94%	2	6%	34
Other (Except Traffic)	T	39,137	78%	11,237	22%	50,374
	M	30,684	77%	9,129	23%	39,813
	F	8,453	80%	2,108	20%	10,561
PART 2 - TOTAL	**T**	**171,582**	**80%**	**43,052**	**20%**	**214,634**
	M	**133,671**	**80%**	**33,876**	**20%**	**167,547**
	F	**37,911**	**81%**	**9,176**	**19%**	**47,087**
Curfew/Loitering	T	9,972	97%	265	3%	10,237
	M	6,702	97%	193	3%	6,895
	F	3,270	98%	72	2%	3,342
Runaways	T	3,174	88%	448	12%	3,622
	M	1,399	87%	216	13%	1,615
	F	1,775	88%	232	12%	2,007
GRAND TOTAL*	**T**	**216,382**	**82%**	**48,004**	**18%**	**264,386**
	M	**163,633**	**81%**	**37,880**	**19%**	**201,513**
	F	**52,749**	**84%**	**10,124**	**16%**	**62,873**

T = Total
M = Male
F = Female
*State Patrol figures are excluded.

TABLE 25
URBAN-RURAL* CRIME COMPARISON BY OFFENSE – 2000

Offenses	Urban Total	Rural Total	Ration U:R
Murder/Non-Negligent Manslaughter	117	21	6:1
Rape	1,763	478	4:1
Robbery	3,677	61	60:1
Aggravated Assault	6,950	865	8:1
Burglary	19,624	6,553	3:1
Larceny	104,299	14,295	7:1
Motor Vehicle Theft	11,666	1,855	6:1
Arson	1,035	142	7:1
Part I Total	**149,131**	**24,270**	**6:1**
Other Assaults	33,856	6,595	5:1
Forgery/Counterfeiting	7,181	706	10:1
Fraud	12,428	6,553	2:1
Embezzlement	22	3	7:1
Stolen Property	1,137	255	4:1
Vandalism	48,243	14,595	3:1
Weapons	2,739	778	4:1
Prostitution	1,351	7	193:1
Sex Offenses	2,792	940	3:1
Narcotic Drug Laws	12,251	2,777	4:1
Gambling	80	12	7:1
Offenses Against Family	4,813	1,377	3:1
Driving While Under Influence	19,947	7,151	3:1
Liquor Laws	12,756	3,743	3:1
Disorderly Conduct	32,223	7,328	4:1
Vagrancy	421	4	105:1
All Other (Except Traffic)	36,386	16,532	2:1
Part 2 Total	**228,626**	**69,356**	**3:1**
Grand Total	**377,757**	**93,626**	**4**

1CRIME OFFENSES AND ARRESTS FOR STATE JUDICIAL DISTRICTS

The judicial district breakdown of crimes and arrests within Minnesota provides another measurement of the volume of crime based on specific areas. The judicial districts evaluated are based upon the ten judicial districts in the state.

Judicial District 4, which is the most densly populated geographical section for the entire state, recorded the highest number of reported Part I offenses (55,269) and Part II offenses (78,702) of all districts. Thirty-two percent of the state's Part I offenses occurred in this district, while 26 percent of the Part II offenses were registered from this area. Approximately 22 percent of the state's violent crimes were recorded from this section and 30 percent of property crime was represented by this region. The largest portion of arrests for Part I and Part II offenses were also registered from Judicial District 4. There were 10,893 arrests for Part I violations compared to 48,694 arrests for Part II offenses.

Judical District 8 recorded the smallest amount of Part I offenses with 3,582. Judicial District 5 registered the second lowest amount of Part I offenses with 6,141. Judicial District 8, with 8,184 offenses, recorded the lowest number of Part II offenses. Judicial District 8 also reported the least amount of violent crime (241) and property offenses (3,341) in the state.

The district registering the highest clearance rate for Part I offenses in 2000 was Judicial Districts 7 with 30 percent. The district with the highest Part II clearance rate was Judicial District 7 with 67 percent.

FIGURE 28
STATE OF MINNESOTA
JUDICIAL DISTRICTS

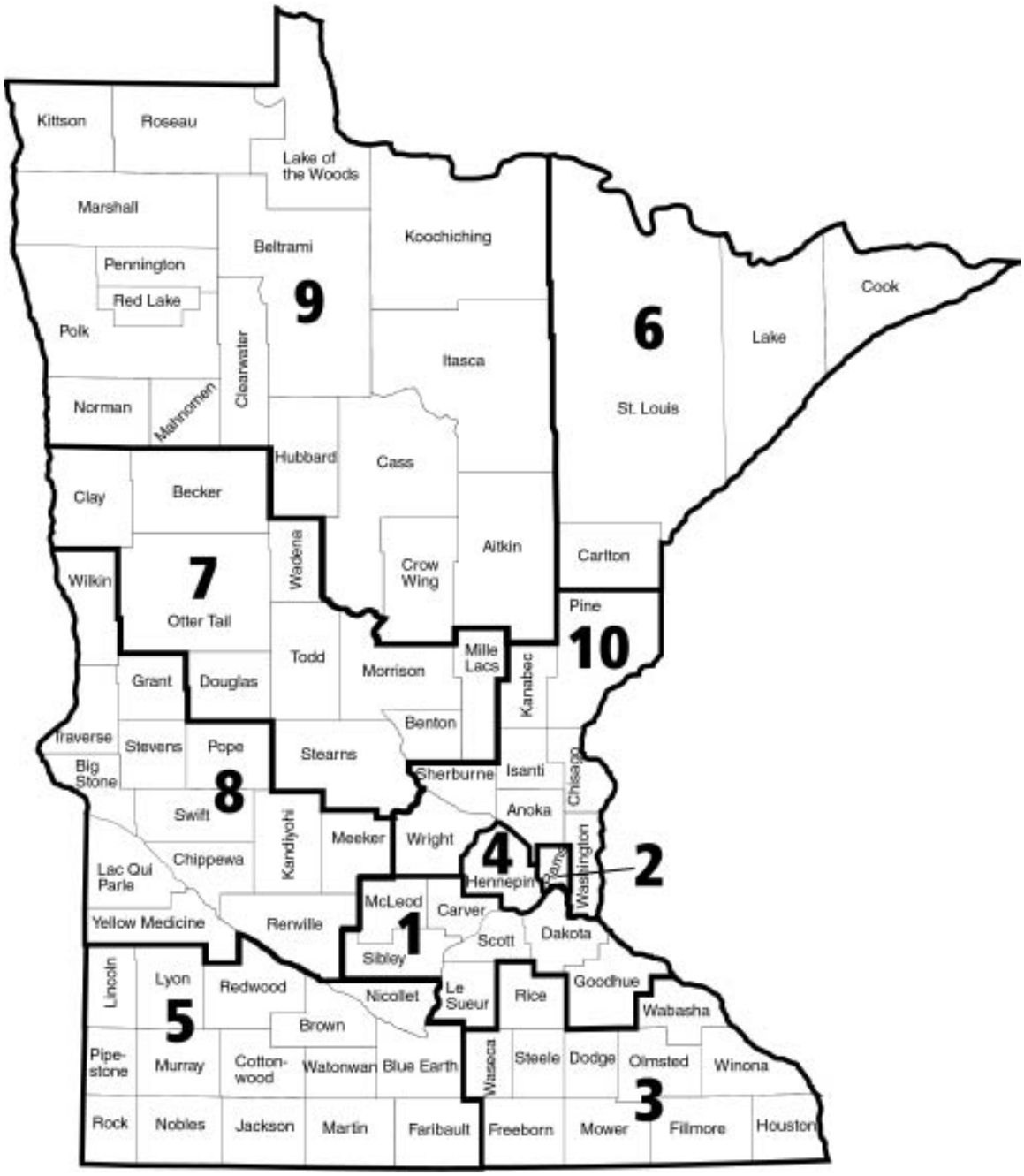

TABLE 26
2000 CRIMES AND ARRESTS FOR STATE JUDICIAL DISTRICTS*

Judicial District	**1**	**2**	**3**	**4**	**5**	**6**	**7**	**8**	**9**	**10**
Percent of Total State Population**	13%	10%	9%	23%	6%	5%	9%	3%	7%	15%
Part I Offenses Reported	**17,783**	**26,914**	**10,906**	**55,269**	**6,141**	**7,576**	**11,823**	**3,582**	**10,093**	**23,337**
Number of Part I Offenses Cleared	3,743	4,891	2,777	11,817	1,620	1,795	3,606	834	2,815	4,997
Percent Cleared Part I Offenses	21%	18%	25%	25%	26%	23%	30%	23%	27%	21%
Number of Violent Crimes	868	2,754	769	3,108	380	517	790	241	568	1,087
Violent Crime Rate (per 100,000 Inhabitants)	142.5	563.7	182.7	289.4	134.5	213.5	184.3	142.4	179.4	146.0
Number of Property Crimes	16,915	24,160	10,137	52,161	5,761	7,059	11,033	3,341	9,525	22,250
Property Crime Rate (per 100,000 Inhabitants)	2,777.5	4,945.4	2,409.0	4,857.3	2,038.6	2,915.2	2,574.4	1,974.3	3,007.8	2,988.3
Part 2 Offenses Reported	**36,349**	**12,841+**	**25,947**	**78,702**	**18,032**	**16,602**	**28,979**	**8,184**	**24,171**	**48,207**
Number of Part 2 Offenses Cleared	24,251	8,102	17,286	41,779	10,609	7,990	19,417	5,219	16,047	31,769
Percent Cleared Part 2 Offenses	66%	63%	66%	53%	58%	48%	67%	63%	66%	65%
Number of Part 1 Arrests	**3,524**	**4,686**	**2,685**	**11,358**	**1,626**	**1,964**	**1,836**	**911**	**1,605**	**4,475**
Number of Part 2 Arrests	**27,108**	**17,834**	**19,766**	**58,572**	**11,901**	**12,517**	**15,372**	**6,578**	**11,460**	**29,995**

** State Patrol and Capitol Security figures are excluded.*
*** 1999 F.B.I. Population estimates.*
+ St. Paul PD does not report all Part 2 offenses, "Other Assaults" only.

STATE OF MINNESOTA
JUDICIAL DISTRICTS

JUDICIAL DISTRICT #1
Carver
Dakota
Goodhue
LeSueur
McLeod
Scott
Sibley

JUDICIAL DISTRICT #2
Ramsey

JUDICIAL DISTRICT #3
Dodge
Fillmore
Freeborn
Houston
Mower
Olmsted
Rice
Steele
Wabasha
Waseca
Winona

JUDICIAL DISTRICT #4
Hennepin

JUDICIAL DISTRICT #5
Blue Earth
Brown
Cottonwood
Faribault
Jackson
Lincoln
Lyon
Martin
Murray
Nicollet
Nobles
Pipestone
Redwood
Rock
Watonwan

JUDICIAL DISTRICT #6
Carlton
Cook
Lake
St. Louis

JUDICIAL DISTRICT #7
Becker
Benton
Clay
Douglas
Mille Lacs
Morrison
OtterTail
Stearns
Todd
Wadena

JUDICIAL DISTRICT #8
Big Stone
Chippewa
Grant
Kandiyohi
Lac Qui Parle
Meeker
Pope
Renville
Stevens
Swift
Traverse
Wilkin
Yellow Medicine

JUDICIAL DISTRICT #9
Aitkin
Beltrami
Cass
Clearwater
Crow Wing
Hubbard
Itasca
Kittson
Koochiching
Lake of the Woods
Mahnomen
Marshall
Norman
Pennington
Polk
Red Lake
Roseau

JUDICIAL DISTRICT #10
Anoka
Chisago
Isanti
Kanabec
Pine
Sherburne
Washington
Wright

MINNESOTA LAW ENFORCEMENT EMPLOYEE INFORMATION

The average number of full time law enforcement personnel in 2000 (including sworn and civilian) amounted to 2.4 employees per each 1,000 residents of the state. The average number of sworn personnel (excluding civilian) amounted to 1.6 employees per 1,000 population. The contributing law enforcement agencies averaged one full-time civilian employee to two full-time sworn personnel. These figures represent the averages as derived from the submitted data and are not the recommended ratios for Minnesota law enforcement agencies. The average ratio of law enforcement personnel for any given community may, and does, vary according to a number of community and policing factors.

In 2000, the reporting sheriff's departments indicated 2,329 sworn personnel employed and 2,485 civilian personnel which amounted to a total of 4,814 employees. The police departments reported to have 4,991* sworn personnel in 2000, compared with 1,271* civilian employees. The total number of municipal employees equaled 6,282* personnel. The State Patrol figures indicate 542 sworn personnel and 295 civilian employees for a total of 837.

Of the total number of sworn personnel in 2000 (7,882*), there were 7,064 males and 818 females. Considering the total number of civilian personnel for the same year (4,051*), there were 1,627 males compared with 2,424 females.

* Totals include personnel from the University of Minnesota PD-Minneapolis, Univeristy of Minnesota PD-Duluth, Metropolitan Airport PD, Suburban Hennepin Regional Parks and the Minnesota State Patrol.

TABLE 27
POLICE EMPLOYEES AS OF OCTOBER 31, 2000 - URBAN
(Rate per 1,000 Inhabitants)

Agency	Population	GRAND TOTAL	Sworn Male	Sworn Female	TOTAL SWORN	Civil Male	Civil Female	TOTAL CIVIL
Rate per 1,000		**1.8**	**1.3**	**0.2**	**1.5**	**0.1**	**0.3**	**0.4**
GRAND TOTAL	**3,357,949**	**6,116**	**4,327**	**570**	**4,897**	**293**	**926**	**1,219**
GROUP 1 (250,000 & Over)								
Rate per 1,000		**3.1**	**1.9**	**0.4**	**2.3**	**0.2**	**0.5**	**0.7**
TOTAL	**615,960**	**1,879**	**1,201**	**230**	**1,431**	**147**	**301**	**448**
Minneapolis	355,949	**1,148**	748	141	**889**	79	180	**259**
St. Paul	260,011	**731**	453	89	**542**	68	121	**189**
GROUP II (100,000-250,000)	**NONE**	**THAT**	**APPLY**					
GROUP III (50,000-100,000)								
Rate per 1,000		**1.6**	**1.1**	**0.2**	**1.2**	**0.1**	**0.3**	**0.3**
TOTAL	**712,713**	**1,112**	**767**	**108**	**875**	**50**	**187**	**237**
Bloomington	87,100	**131**	91	8	**99**	7	25	**32**
Brooklyn Park	63,784	**91**	65	7	**72**	3	16	**19**
Burnsville	59,963	**81**	54	12	**66**	3	12	**15**
Coon Rapids	64,349	**69**	55	4	**59**	-	10	**10**
Duluth	82,089	**176**	126	20	**146**	7	23	**30**
Eagan	60,678	**83**	56	9	**65**	5	13	**18**
Eden Prairie	50,812	**75**	48	9	**57**	3	15	**18**
Minnetonka	51,492	**72**	46	9	**55**	2	15	**17**
Plymouth	62,161	**76**	54	7	**61**	1	14	**15**
Rochester	79,002	**156**	100	11	**111**	13	32	**45**
St. Cloud	51,283	**102**	72	12	**84**	6	12	**18**
GROUP IV (25,000-50,000)								
Rate per 1,000		**1.4**	**1**	**0.1**	**1.1**	**0.1**	**0.3**	**0.3**
TOTAL	**674,799**	**973**	**658**	**95**	**753**	**41**	**179**	**220**
Apple Valley	45,910	**62**	38	6	**44**	2	16	**18**
Blaine	45,437	**57**	41	5	**46**	2	9	**11**
Brooklyn Center	28,146	**56**	36	7	**43**	1	12	**13**
Cottage Grove	31,581	**49**	28	7	**35**	2	12	**14**
Edina	46,380	**65**	42	6	**48**	2	15	**17**
Fridley	28,271	**46**	34	4	**38**	3	5	**8**
Inver Grove Heights	29,602	**34**	23	4	**27**	2	5	**7**
Lakeville	39,581	**62**	39	4	**43**	6	13	**19**
Mankato	31,106	**56**	38	9	**47**	1	8	**9**
Maple Grove	47,429	**63**	47	4	**51**	1	11	**12**
Maplewood	35,341	**53**	38	6	**44**	4	5	**9**
Moorhead	33,433	**69**	44	3	**47**	5	17	**22**
Oakdale	26,946	**36**	25	3	**28**	1	7	**8**
Richfield	34,401	**57**	39	4	**43**	1	13	**14**
Roseville	34,830	**54**	45	3	**48**	1	5	**6**
*Shoreview**	26,434	**-**			**-**			**-**
St. Louis Park	42,836	**69**	44	5	**49**	5	15	**20**
White Bear Lake	26,275	**36**	21	8	**29**	2	5	**7**
Woodbury	40,860	**49**	36	7	**43**	-	6	**6**

**Police services under contract with another agency.*
***No data provided.*
+Not included in totals, population not calculated.

TABLE 27
POLICE EMPLOYEES AS OF OCTOBER 31, 2000 - URBAN
(Rate per 1,000 Inhabitants)

Agency	Population	GRAND TOTAL	Sworn Male	Sworn Female	TOTAL SWORN	Civil Male	Civil Female	TOTAL CIVIL
GROUP V (10,000-25,000)								
Rate per 1,000		**1.4**	**1.1**	**0.1**	**1.2**	**0.05**	**0.2**	**0.2**
TOTAL	**841,421**	**1,205**	**912**	**92**	**1,004**	**38**	**163**	**201**
Albert Lea	17,779	**39**	29	1	**30**	-	9	**9**
*Andover **	24,172	-			-			-
Anoka	18,187	**37**	26	3	**29**	3	5	**8**
*Arden Hills**	10,020	-			-			-
Austin	21,710	**32**	28	-	**28**	2	2	**4**
Bemidji	12,724	**27**	23	-	**23**	1	3	**4**
Brainerd	13,464	**28**	19	3	**22**	-	6	**6**
Centennial Lakes	10,049	**18**	15	1	**16**	-	2	**2**
Champlin	21,340	**25**	20	2	**22**	1	2	**3**
*Chanhassen**	18,378	-	-	-	-	-	-	-
Chaska	15,511	**22**	14	3	**17**	1	4	**5**
Cloquet	10,983	**21**	19	-	**19**	-	2	**2**
Columbia Heights	18,479	**30**	22	-	**22**	3	5	**8**
Crystal	23,284	**31**	22	4	**26**	1	4	**5**
*East Bethel**	10,411	-			-			-
Elk River	16,300	**33**	24	2	**26**	1	6	**7**
Fairmont	10,977	**20**	17	-	**17**	1	2	**3**
Faribault	18,843	**33**	25	1	**26**	-	7	**7**
Farmington	10,274	**15**	13	-	**13**	-	2	**2**
Fergus Falls	13,851	**24**	19	1	**20**	-	4	**4**
Golden Valley	20,565	**41**	28	2	**30**	5	6	**11**
*Ham Lake**	11,918	-			-			-
Hastings	17,639	**28**	22	2	**24**	-	4	**4**
Hibbing	17,567	**34**	26	5	**31**	-	3	**3**
Hopkins	16,452	**36**	20	4	**24**	3	9	**12**
Hutchinson	12,654	**30**	18	4	**22**	1	7	**8**
Lino Lakes	14,622	**24**	18	3	**21**	-	3	**3**
Marshall	12,245	**21**	15	4	**19**	-	2	**2**
Mendota Heights	11,651	**18**	15	1	**16**	-	2	**2**
Mounds View	13,010	**16**	15	-	**15**	-	1	**1**
New Brighton	23,087	**27**	21	3	**24**	-	3	**3**
New Hope	21,429	**37**	26	3	**29**	2	6	**8**
New Ulm	13,634	**21**	16	2	**18**	-	3	**3**
North Mankato	11,718	**13**	9	3	**12**	-	1	**1**
North St. Paul	12,703	**17**	13	2	**15**	-	2	**2**
Northfield	16,345	**26**	20	1	**21**	1	4	**5**
Orono	11,737	**21**	18	-	**18**	1	2	**3**
Owatonna	20,817	**29**	26	1	**27**	-	2	**2**
Prior Lake	15,022	**20**	16	1	**17**	-	3	**3**
Ramsey	18,419	**18**	15	1	**16**	-	2	**2**
Red Wing	16,011	**32**	24	2	**26**	3	3	**6**
Robbinsdale	14,141	**28**	18	3	**21**	1	6	**7**
Rosemount	13,389	**17**	13	2	**15**	-	2	**2**
Savage	17,333	**26**	18	3	**21**	-	5	**5**
Shakopee	16,728	**27**	17	5	**22**	1	4	**5**
South Lake Minnetonka	11,374	**15**	14	-	**14**	-	1	**1**

**Police services under contract with another agency.*

***No data provided.*

+Not included in totals, population not calculated.

TABLE 27
POLICE EMPLOYEES AS OF OCTOBER 31, 2000 - URBAN
(Rate per 1,000 Inhabitants)

Agency	Population	GRAND TOTAL	Sworn Male	Sworn Female	TOTAL SWORN	Civil Male	Civil Female	TOTAL CIVIL
South St. Paul	20,037	**27**	23	3	**26**	-	1	**1**
Stillwater	15,968	**22**	15	3	**18**	1	3	**4**
*Vadnais Heights**	13,508	**-**			**-**			**-**
West St. Paul	19,432	**35**	23	2	**25**	4	6	**10**
Willmar	19,004	**34**	29	2	**31**	-	3	**3**
Winona	24,443	**42**	35	4	**39**	-	3	**3**
Worthington	10,083	**27**	20	1	**21**	1	5	**6**
GROUP VI (2,500-10,000)								
Rate per 1,000		**1.8**	**1.5**	**0.1**	**1.5**	**0.02**	**0.2**	**0.2**
TOTAL	**464,184**	**819**	**676**	**42**	**718**	**11**	**90**	**101**
Alexandria	8,440	**19**	15	1	**16**	1	2	**3**
Annandale	2,586	**4**	4	-	**4**	-	-	**-**
Baxter	5,471	**10**	7	2	**9**	-	1	**1**
Bayport	3,277	**-**			**-**			**-**
Belle Plaine	3,253	**6**	5	-	**5**	-	1	**1**
Benson	3,168	**7**	5	1	**6**	-	1	**1**
Big Lake	4,519	**9**	6	1	**7**	-	2	**2**
Blue Earth	3,662	**6**	6	-	**6**	-	-	**-**
Breckenridge	3,676	**11**	6	1	**7**	-	4	**4**
Buffalo	9,186	**14**	11	1	**12**	-	2	**2**
Caledonia	2,996	**5**	4	-	**4**	-	1	**1**
Cambridge	5,506	**9**	7	2	**9**	-	-	**-**
Cannon Falls	3,591	**7**	6	-	**6**	-	1	**1**
Chisholm	5,019	**12**	11	-	**11**	-	1	**1**
Cold Spring	2,896	**6**	6	-	**6**	-	-	**-**
Corcoran	5,878	**4**	4	-	**4**	-	-	**-**
Crookston	7,614	**16**	14	-	**14**	-	2	**2**
Dayton	5,151	**5**	5	-	**5**	-	-	**-**
Deephaven/Woodland	3,687	**9**	7	-	**7**	1	1	**2**
Detroit Lakes	7,363	**15**	11	2	**13**	-	2	**2**
Dilworth	2,958	**6**	5	-	**5**	-	1	**1**
East Grand Forks	8,665	**25**	22	1	**23**	-	2	**2**
Ely	3,793	**12**	6	1	**7**	3	2	**5**
Eveleth	3,827	**10**	8	1	**9**	-	1	**1**
*Falcon Heights**	5,314	**-**			**-**			**-**
Forest Lake	6,704	**16**	13	1	**14**	-	2	**2**
Glencoe	5,038	**10**	9	-	**9**	1	-	**1**
Glenwood	2,650	**4**	4	-	**4**	-	-	**-**
Goodview	3,431	**4**	4	-	**4**	-	-	**-**
Grand Rapids	8,253	**21**	16	1	**17**	1	3	**4**
Granite Falls	3,149	**5**	5	-	**5**	-	-	**-**
Hermantown	7,892	**12**	10	-	**10**	-	2	**2**
International Falls	7,919	**14**	13	-	**13**	-	1	**1**
Jackson	3,561	**7**	6	1	**7**	-	-	**-**
Jordan	3,437	**9**	7	-	**7**	-	2	**2**
Kasson	4,180	**8**	5	2	**7**	-	1	**1**
LaCrescent	4,720	**8**	7	-	**7**	1	-	**1**
Lake City	4,679	**9**	8	-	**8**	-	1	**1**
*Lauderdale**	2,705	**-**			**-**			**-**

**Police services under contract with another agency.*
***No data provided.*
+Not included in totals, population not calculated.

TABLE 27
POLICE EMPLOYEES AS OF OCTOBER 31, 2000 - URBAN
(Rate per 1,000 Inhabitants)

Agency	Population	GRAND TOTAL	Sworn Male	Sworn Female	TOTAL SWORN	Civil Male	Civil Female	TOTAL CIVIL
LeSueur PD	3,907	**12**	11	-	**11**	-	1	**1**
Lindstrom	2,917	**7**	5	1	**6**	-	1	**1**
Litchfield	6,239	**10**	9	-	**9**	-	1	**1**
*Little Canada**	9,687	**-**			**-**			**-**
Little Falls	7,599	**14**	12	-	**12**	2	-	**2**
Long Prairie	2,830	**6**	6	-	**6**	-	-	**-**
Medina	3,783	**8**	7	-	**7**	-	1	**1**
Melrose	2,708	**7**	5	1	**6**	-	1	**1**
Minnetrista	5,816	**9**	7	1	**8**	-	1	**1**
Montevideo	5,346	**10**	9	-	**9**	-	1	**1**
*Monticello**	7,230	**-**			**-**			**-**
Mora	3,307	**9**	8	-	**8**	-	1	**1**
Morris	5,511	**8**	6	1	**7**	-	1	**1**
Mound	9,820	**16**	10	3	**13**	-	3	**3**
*Mountain Iron**	3,317	**-**	-	-	**-**	-	-	**-**
New Prague	4,204	**10**	8	-	**8**	-	2	**2**
Newport	3,811	**8**	8	-	**8**	-	-	**-**
North Branch	7,814	**8**	6	1	**7**	-	1	**1**
*North Oaks**	3,915	**-**			**-**			**-**
Oak Park Heights	4,127	**10**	9	-	**9**	-	1	**1**
Olivia	2,584	**6**	4	2	**6**	-	-	**-**
Osseo	2,646	**5**	4	1	**5**	-	-	**-**
Park Rapids	3,383	**7**	6	1	**7**	-	-	**-**
Plainview	3,148	**5**	5	-	**5**	-	-	**-**
Princeton	4,136	**9**	7	1	**8**	-	1	**1**
Proctor	2,921	**7**	6	-	**6**	-	1	**1**
Redwood Falls	4,918	**10**	8	1	**9**	-	1	**1**
Roseau	2,936	**5**	5	-	**5**	-	-	**-**
Sartell	8,452	**12**	10	1	**11**	-	1	**1**
Sauk Centre	3,747	**9**	6	-	**6**	-	3	**3**
Sauk Rapids	9,469	**12**	11	-	**11**	-	1	**1**
Sleepy Eye	3,643	**5**	5	-	**5**	-	-	**-**
Spring Lake Park	7,396	**13**	11	-	**11**	-	2	**2**
St. Anthony	7,887	**22**	18	2	**20**	-	2	**2**
St. Francis	3,432	**11**	8	-	**8**	1	2	**3**
St. James	4,396	**8**	7	-	**7**	-	1	**1**
St. Joseph	4,372	**6**	5	1	**6**	-	-	**-**
St. Paul Park	5,165	**8**	8	-	**8**	-	-	**-**
St. Peter	9,791	**18**	13	-	**13**	-	5	**5**
Staples	2,766	**5**	5	-	**5**	-	-	**-**
*Stewartville**	4,987	**-**			**-**			**-**
Thief River Falls	8,361	**19**	15	2	**17**	-	2	**2**
Two Harbors	3,541	**8**	7	-	**7**	-	1	**1**
Virginia	8,933	**23**	21	1	**22**	-	1	**1**
Wabasha	2,626	**4**	3	-	**3**	-	1	**1**
*Waconia**	5,302	**-**			**-**			**-**
Wadena	4,034	**10**	8	1	**9**	-	1	**1**
Waite Park	5,960	**12**	10	-	**10**	-	2	**2**
Waseca	8,416	**15**	12	1	**13**	-	2	**2**
Wayzata	4,050	**11**	9	-	**9**	-	2	**2**

**Police services under contract with another agency.*
***No data provided.*
+Not included in totals, population not calculated.

TABLE 27
POLICE EMPLOYEES AS OF OCTOBER 31, 2000 - URBAN
(Rate per 1,000 Inhabitants)

		GRAND	Sworn	Sworn	TOTAL	Civil	Civil	TOTAL
Agency	**Population**	**TOTAL**	Male	Female	**SWORN**	Male	Female	**CIVIL**
West Hennepin	7,438	**11**	9	-	**9**	-	2	**2**
Windom	4,241	**9**	8	-	**8**	-	1	**1**
Wyoming	2,836	**4**	4	-	**4**	-	-	**-**
Zumbrota	2,569	**4**	4	-	**4**	-	-	**-**
GROUP VII (Under 2,500)								
Rate per 1,000		**2.6**	**2.3**	**0.1**	**2.4**	**0.12**	**0.1**	**0.2**
TOTAL	**48,872**	**128**	**113**	**3**	**116**	**6**	**6**	**12**
Airport+	-	**81**	46	7	**53**	16	12	**28**
Albany**	-	**3**	3	-	**3**	-	-	**-**
Appleton	2,043	**5**	5	-	**5**	-	-	**-**
*Aurora**	1,908	**-**	-	-	**-**	-	-	**-**
Babbitt	1,531	**4**	4	-	**4**	-	-	**-**
Becker	2,110	**5**	4	-	**4**	-	1	**1**
Biwabik	1,060	**6**	6	-	**6**	-	-	**-**
Blooming Prairie	2,003	**6**	3	-	**3**	3	-	**3**
Chisago City**	-	**6**	3	2	**5**	-	1	**1**
Crosby	2,216	**10**	6	-	**6**	3	1	**4**
Dawson	1,479	**3**	3	-	**3**	-	-	**-**
Elgin**	-	**1**	1	-	**1**	-	-	**-**
Floodwood	580	**4**	4	-	**4**	-	-	**-**
Gilbert	1,821	**6**	6	-	**6**	-	-	**-**
*Grand Marais**	1,397	**-**			**-**			**-**
Hallock	1,234	**1**	1	-	**1**	-	-	**-**
Hennepin Parks+	-	**26**	15	5	**20**	3	3	**6**
*Hilltop**	828	**-**	-	-	**-**	-	-	**-**
Hoyt Lakes	2,308	**5**	5	-	**5**	-	-	**-**
*Janesville**	2,000	**4**	4	-	**4**	-	-	**-**
Lakefield	1,662	**3**	2	1	**3**	-	-	**-**
Madison	1,779	**3**	3	-	**3**	-	-	**-**
Montgomery**	-	**6**	5	-	**5**	-	1	**1**
Moose Lake	1,630	**4**	4	-	**4**	-	-	**-**
Mountain Lake	1,792	**3**	3	-	**3**	-	-	**-**
Ortonville	1,981	**5**	4	-	**4**	-	1	**1**
Paynesville	2,255	**4**	4	-	**4**	-	-	**-**
*Scanlon**	874	**-**			**-**			**-**
Silver Bay	1,880	**5**	5	-	**5**	-	-	**-**
Slayton	2,090	**4**	4	-	**4**	-	-	**-**
Springfield	2,123	**4**	4	-	**4**	-	-	**-**
Tracy	1,941	**4**	4	-	**4**	-	-	**-**
University of Minn. - Duluth+	-	**8**	5	2	**7**	-	1	**1**
University of Minn. - Mpls.+	-	**51**	28	6	**34**	7	10	**17**
Warroad	1,930	**6**	5	-	**5**	-	1	**1**
Wells	2,417	**4**	4	-	**4**	-	-	**-**

**Police services under contract with another agency.*
***No data provided.*
+Not included in totals, population not calculated.

TABLE 28
POLICE EMPLOYEES AS OF OCTOBER 31, 2000 - RURAL
(Rate per 1,000 Inhabitants)

Agency	Population	GRAND TOTAL	Sworn Male	Sworn Female	TOTAL SWORN	Civil Male	Civil Female	TOTAL CIVIL
GROUP I (250,000 & Over)		**NONE**	**THAT**	**APPLY**				
GROUP II (100,000-250,000)		**NONE**	**THAT**	**APPLY**				
GROUP III (50,000-100,000)								
Rate per 1,000		**2.8**	1.2	**0.1**	**1.3**	0.7	**0.8**	**1.5**
TOTAL	**240,643**	**670**	292	**18**	**310**	167	**193**	**360**
St. Louis	50,915	**189**	93	4	**97**	46	46	**92**
Stearns	63,016	**121**	40	5	**45**	28	48	**76**
Washington	59,748	**213**	75	6	**81**	68	64	**132**
Wright	66,964	**147**	84	3	**87**	25	35	**60**
GROUP IV (25,000-50,000)								
Rate per 1,000		**2.7**	1.2	**0.1**	**1.3**	0.7	**0.7**	**1.4**
TOTAL	**281,725**	**749**	338	**26**	**364**	192	**193**	**385**
Beltrami	26,416	**80**	28	2	**30**	22	28	**50**
Carver	26,224	**128**	70	2	**72**	33	23	**56**
Cass	26,746	**50**	25	3	**28**	12	10	**22**
Chisago	27,718	**62**	31	2	**33**	13	16	**29**
Crow Wing	31,078	**71**	31	2	**33**	19	19	**38**
Itasca	36,069	**60**	42	8	**50**	7	3	**10**
Olmsted	33,950	**96**	43	3	**46**	30	20	**50**
Ottertail	41,642	**64**	25	1	**26**	16	22	**38**
Sherburne	31,882	**138**	43	3	**46**	40	52	**92**
GROUP IV (10,000-25,000)								
Rate per 1,000		**3.3**	1.5	**0.1**	**1.6**	0.7	**0.9**	**1.6**
TOTAL	**679,432**	**2,218**	1,012	**101**	**1,113**	486	**619**	**1,105**
Aitkin	14,302	**50**	14	3	**17**	20	13	**33**
Anoka	19,426	**200**	86	11	**97**	50	53	**103**
Becker	22,329	**47**	19	2	**21**	11	15	**26**
Benton	15,993	**61**	18	2	**20**	14	27	**41**
Blue Earth	23,231	**48**	16	3	**19**	13	16	**29**
Carlton	17,657	**39**	20	3	**23**	3	13	**16**
Clay	15,755	**55**	27	2	**29**	16	10	**26**
Dakota	17,815	**144**	61	9	**70**	39	35	**74**
Dodge	13,211	**27**	19	-	**19**	3	5	**8**
Douglas	22,934	**58**	18	1	**19**	18	21	**39**
Faribault	10,337	**20**	9	-	**9**	7	4	**11**
Fillmore	21,013	**31**	18	-	**18**	9	4	**13**
Freeborn	14,140	**36**	18	-	**18**	6	12	**18**
Goodhue	20,888	**97**	35	1	**36**	32	29	**61**
Houston	11,755	**21**	10	1	**11**	6	4	**10**
Hubbard	13,732	**23**	12	-	**12**	4	7	**11**
Isanti	24,934	**50**	16	1	**17**	15	18	**33**
Kanabec	11,016	**21**	10	-	**10**	2	9	**11**
Kandiyohi	22,518	**70**	28	3	**31**	15	24	**39**
LeSueur	20,239	**25**	14	-	**14**	6	5	**11**

TABLE 28
POLICE EMPLOYEES AS OF OCTOBER 31, 2000 - RURAL
(Rate per 1,000 Inhabitants)

Agency	Population	GRAND TOTAL	Sworn Male	Sworn Female	TOTAL SWORN	Civil Male	Civil Female	TOTAL CIVIL
Lyon	10,411	**32**	13	-	**13**	6	13	**19**
Marshall	10,422	**18**	11	-	**11**	5	2	**7**
Martin	11,240	**24**	8	1	**9**	5	10	**15**
McLeod	16,686	**48**	19	2	**21**	7	20	**27**
Meeker	15,726	**32**	13	-	**13**	5	14	**19**
Mille Lacs	17,142	**58**	19	-	**19**	18	21	**39**
Morrison	23,268	**39**	14	1	**15**	9	15	**24**
Mower	15,722	**42**	16	2	**18**	6	18	**24**
Pine	24,170	**47**	21	2	**23**	11	13	**24**
Pipestone	10,199	**20**	10	-	**10**	5	5	**10**
Polk	15,003	**29**	23	1	**24**	1	4	**5**
Ramsey	11,697	**379**	243	45	**288**	30	61	**91**
Redwood	11,746	**19**	8	1	**9**	6	4	**10**
Renville	14,518	**16**	9	-	**9**	3	4	**7**
Rice	19,715	**45**	21	-	**21**	15	9	**24**
Roseau	11,425	**15**	9	-	**9**	-	6	**6**
Scott	21,334	**114**	34	2	**36**	37	41	**78**
Sibley	14,727	**20**	9	-	**9**	4	7	**11**
Todd	19,093	**27**	14	-	**14**	6	7	**13**
Wabasha	11,247	**27**	12	1	**13**	9	5	**14**
Winona	20,716	**44**	18	1	**19**	9	16	**25**
GROUP VI (Under 10,000)								
Rate per 1,000		**5.4**	2.3	**0.2**	**2.5**	1.3	**1.6**	**2.9**
TOTAL	**216,251**	**1,177**	506	**36**	**542**	286	**349**	**635**
Big Stone	3,733	**7**	4	-	**4**	-	3	**3**
Brown	7,924	**34**	8	1	**9**	12	13	**25**
Chippewa	7,064	**16**	7	-	**7**	7	2	**9**
Clearwater	8,373	**16**	5	2	**7**	4	5	**9**
Cook	3,446	**16**	9	1	**10**	1	5	**6**
Cottonwood	6,140	**13**	6	-	**6**	5	2	**7**
Grant	6,243	**10**	5	-	**5**	1	4	**5**
Hennepin	6,903	**686**	276	29	**305**	177	204	**381**
Jackson	6,428	**18**	7	-	**7**	3	8	**11**
Kittson	4,144	**10**	5	-	**5**	2	3	**5**
Koochiching	7,784	**17**	11	-	**11**	4	2	**6**
Lac Qui Parle	4,849	**10**	7	1	**8**	1	1	**2**
Lake	5,257	**23**	13	-	**13**	4	6	**10**
Lake of the Woods	4,611	**9**	5	-	**5**	0	4	**4**
Lincoln	6,527	**8**	4	-	**4**	4	0	**4**
Mahnomen	5,131	**17**	10	1	**11**	2	4	**6**
Murray	7,528	**9**	4	-	**4**	-	5	**5**
Nicollet	8,405	**21**	10	-	**10**	4	7	**11**
Nobles	9,434	**21**	8	-	**8**	6	7	**13**
Norman	7,615	**8**	5	-	**5**	1	2	**3**
Pennington	5,345	**28**	6	-	**6**	12	**10**	**22**
Pope	8,351	**12**	5	-	**5**	2	5	**7**
Red Lake	4,315	**10**	7	-	**7**	1	2	**3**
Rock	9,846	**16**	11	-	**11**	1	4	**5**

TABLE 28
POLICE EMPLOYEES AS OF OCTOBER 31, 2000 - RURAL
(Rate per 1,000 Inhabitants)

		GRAND	Sworn	Sworn	**TOTAL**	Civil	Civil	**TOTAL**
Agency	**Population**	**TOTAL**	Male	Female	**SWORN**	Male	Female	**CIVIL**
Steele	9,252	**35**	16	1	**17**	9	9	**18**
Stevens	4,732	**10**	5	-	**5**	1	4	**5**
Swift	5,708	**14**	6	-	**6**	3	5	**8**
Traverse	4,293	**6**	3	-	**3**	1	2	**3**
Wadena	8,836	**16**	6	-	**6**	4	6	**10**
Waseca	7,955	**23**	11	-	**11**	8	4	**12**
Watonwan	7,196	**17**	8	-	**8**	5	4	**9**
Wilkin	3,714	**7**	6	-	**6**	-	1	**1**
Yellow Medicine	9,169	**14**	7	-	**7**	1	6	**7**

TABLE 29
MUNICIPAL POLICE, SHERIFF AND STATE PATROL EMPLOYEE DATA - 2000

Police Departments - Municipal	Population*	Number Civilian	Number Sworn	Sworn Rate per 1,000	Total Employees	Total Rate per 1,000
Group I - 250,000 or over	615,960	448	1,431	2.3	1,879	3.1
Group II - 100,000 - 250,000	0	That	Apply		0	
Group III - 50,000 - 100,000	712,713	237	875	1.2	1,112	1.6
Group IV - 25,000 - 50,000	674,799	220	753	1.1	973	1.4
Group V - 10,000 - 25,000	841,421	201	1,004	1.2	1,205	1.4
Group VI - 2,500 - 10,000	464,184	101	718	1.5	819	1.8
Group VII - Under 2,500	48,872	12†	113‡	2.3	128§	2.6
TOTAL	**3,357,949**	**1,219**	**4,897**	**1.5**	**6,116**	**1.8**
Police Departments - Rural	**Population**	**Number Civilian**	**Number Sworn**	**Sworn Rate per 1,000**	**Total Employees**	**Total Rate per 1,000**
Group I - 250,000 or over	None	That	Apply			
Group II - 100,000 - 250,000	None	That	Apply			
Group III - 50,000 - 100,000	240,643	360	310	1.3	670	2.8
Group IV - 25,000 - 50,000	281,725	385	364	1.3	749	2.7
Group V – 10,000 – 25,000	679,432	1,105	1,113	1.6	2,218	3.3
Group VI – Under 10,000	216,251	635	542	2.5	1,177	5.4
TOTAL	**1,418,051**	**2,485**	**2,329**	**1.6**	**4,814**	**3.4**
State Patrol	**-**	**295**	**542**	**-**	**837**	**-**

TABLE 30
RATE OF POLICE EMPLOYEES (SWORN AND CIVILIAN) PER 1,000 INHABITANTS - 2000

URBAN (Police)	Total	Sworn	Civil	RURAL (Sheriffs)	Total	Sworn	Civil
Group I - 250,000 or over	3.1	2.3	0.7	Group I - 250,000 or over	None	That	Apply
Group II - 100,00-250,000	None	That	Apply	Group II - 100,00-250,000	None	That	Apply
Group III - 50,000-100,000	1.6	1.2	0.3	Group III - 50,000-100,000	2.8	1.3	1.5
Group IV - 25,000-50,000	1.4	1.1	0.3	Group IV - 25,000-50,000	2.7	1.3	1.4
Group V - 10,000 - 25,000	1.4	1.2	0.2	Group V - 10,000 - 25,000	3.3	1.6	1.6
Group VI - 2,500 - 10,000	1.8	1.5	0.2	Group VI - Under 10,000	5.4	2.5	2.9
Group VII - Under 2,500	2.6	2.4	0.2				
TOTAL	**1.8**	**1.5**	**0.4**	**TOTAL**	**3.4**	**1.6**	**1.8**

* Estimated 1999 population, F.B.I.
† 52 Metropolitan Airport, Univ. of Minnesota PD-Minneapolis, Univ. of Minnesota PD-Duluth, and Suburban Hennepin Regional Parks civilian employees excluded from total.
‡ 114 Metropolitan Airport, Univ. of Minnesota PD-Minneapolis, Univ. of Minnesota PD-Duluth, and Suburban Hennepin Regional Parks sworn employees excluded from total.
§ 166 Metropolitan Airport, Univ. of Minnesota PD-Minneapolis, Univ. of Minnesota PD-Duluth, and Suburban Hennepin Regional Parks sworn and civilian employees excluded from total.

LAW ENFORCEMENT OFFICERS KILLED OR ASSAULTED

Vital information other than Uniform Crime Reporting is also collected that evaluates the number of law enforcement personnel who have been assaulted and/or killed. The data from those county (sheriff) and municipal (police) agencies reporting is collected and tabulated annually.

There was a total of 130 assaults recorded in Minnesota for 2000. Of that total, 102 involved hands, fists, or feet; 4 were attributed to firearms; 20 involved some other dangerous weapon, and 4 were committed with a knife or cutting instrument. There were 69 assaults in which there was no personal injury to the law enforcement officer, while 61 registered some form of personal injury.

The type of activities most responsible for the assault situations were responding to "Disturbance Calls" with 70 incidents. Of the total assault situations, 125 were cleared by the law enforcement agencies.

The most frequent time of assaults was indicated as between 8:00 p.m. and 4:00 a.m., with 93 confrontations. The type of assignment most frequently registered with assaults during the year was a one-man vehicle assist (42 incidents).

There was one fatality in 2000.

- In August, 2000, a Corporal with the Minnesota State Patrol was fataly struck by a semi-truck that veered off of the roadway while he was performing a traffic stop for a speeding violation.

TABLE 31
LAW ENFORCEMENT OFFICERS KILLED OR ASSAULTED - 2000*

Type of Activity	Total	Firearm	Knife/ Cutting Instrument	Other Weapon	Hands, Fists, Feet	Two-Man Vehicle	One-Man Vehicle Alone	One-Man Vehicle Assist	Detective/Special Assignment		Other Assign.	Other Assign.	Police Assaults Cleared
									Alone	Assist	Alone	Assist	
Disturbance Call	**70**	0	3	5	62	13	18	26	3	3	5	2	65
Burglaries	**0**	0	0	0	0	0	0	0	0	0	0	0	0
Robberies	**5**	4	0	0	1	0	3	2	0	0	0	0	5
Other Arrests	**7**	0	0	4	3	2	1	0	0	3	0	1	7
Civil Disorder	**0**	0	0	0	0	0	0	0	0	0	0	0	0
Custody Prisoner	**2**	0	0	0	2	0	2	0	0	0	0	0	2
Suspicious Person	**21**	0	0	4	17	7	8	3	3	0	0	0	21
Ambush-No warn.	**0**	0	0	0	0	0	0	0	0	0	0	0	0
Mentally Derange	**0**	0	0	0	0	0	0	0	0	0	0	0	0
Traffic Pursuit	**14**	0	1	4	9	3	3	7	1	0	0	0	14
All Other	**11**	0	0	3	8	0	3	4	1	2	1	0	11
Total	**130**	**4**	**4**	**20**	**102**	**25**	**38**	**42**	**8**	**8**	**6**	**3**	**125**

With Injury	**61**	2	1	6	52
Without Injury	**69**	2	3	14	50

	12:00	**2:00**	**4:00**	**6:00**	**8:00**	**10:00**
Time of Assault:	**2:00**	**4:00**	**6:00**	**8:00**	**10:00**	**12:00**
AM	20	19	3	4	6	2
PM	2	11	9	18	17	19

Officers Killed:	
Felonious Act	**0**
Accident	**1**

*Excludes Minneapolis Police Department.

FIGURE 29
TYPE OF WEAPON USED IN ASSAULTS - 2000

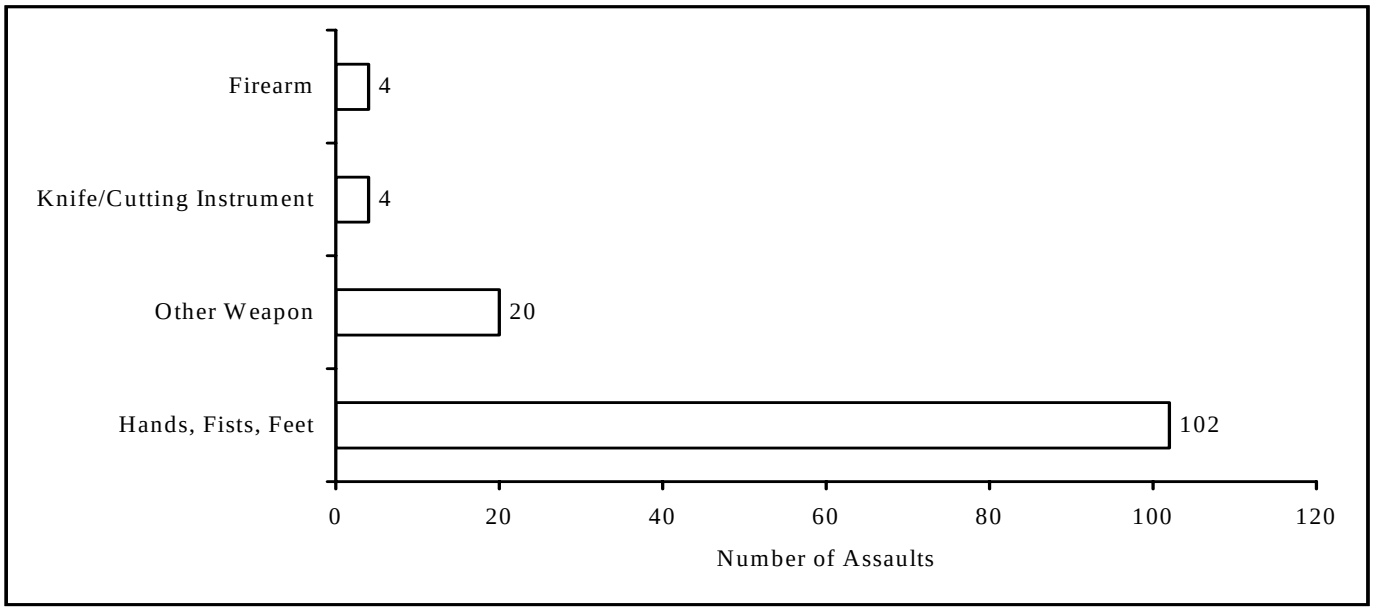

FIGURE 30
TYPE OF ACTIVITY ENGAGED IN AT TIME
OF ASSAULT ON LAW ENFORCEMENT OFFICER – 2000

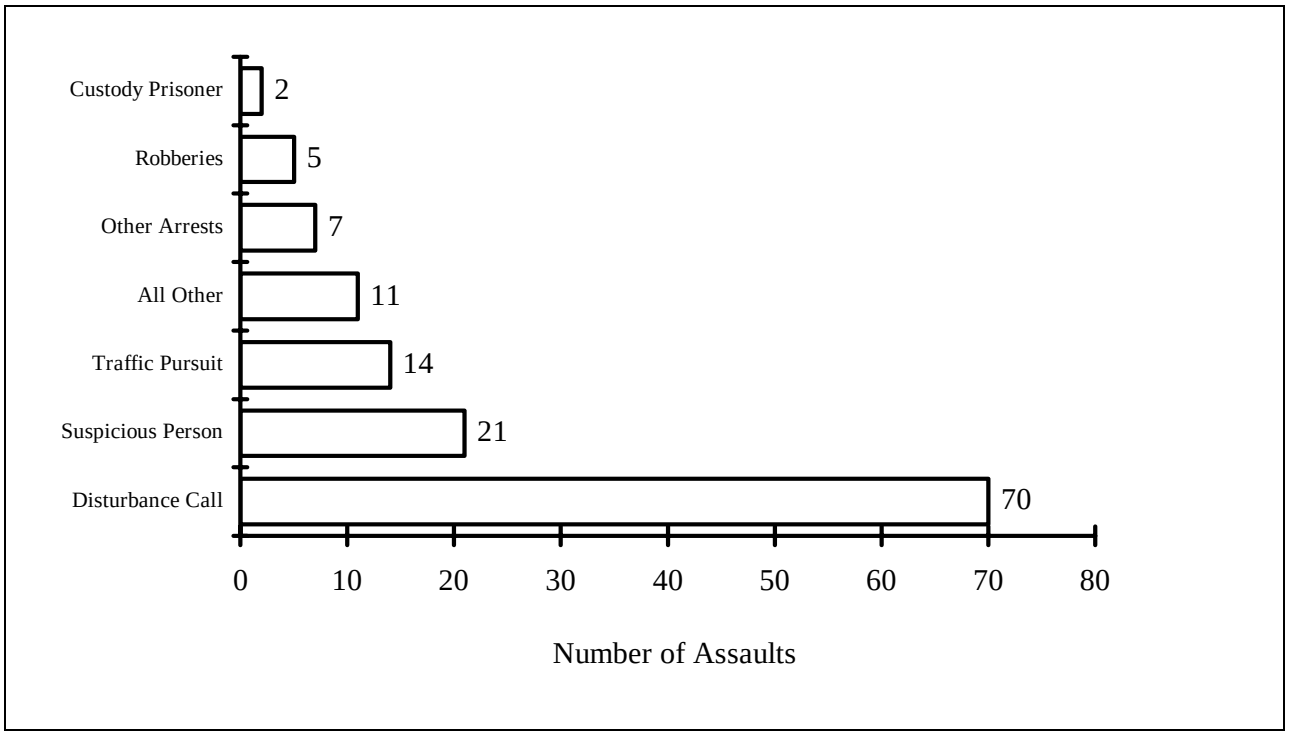

Total Assaults = 130

FIGURE 31
NUMBER OF ASSAULTS BY TYPE OF ASSIGNMENT - 2000

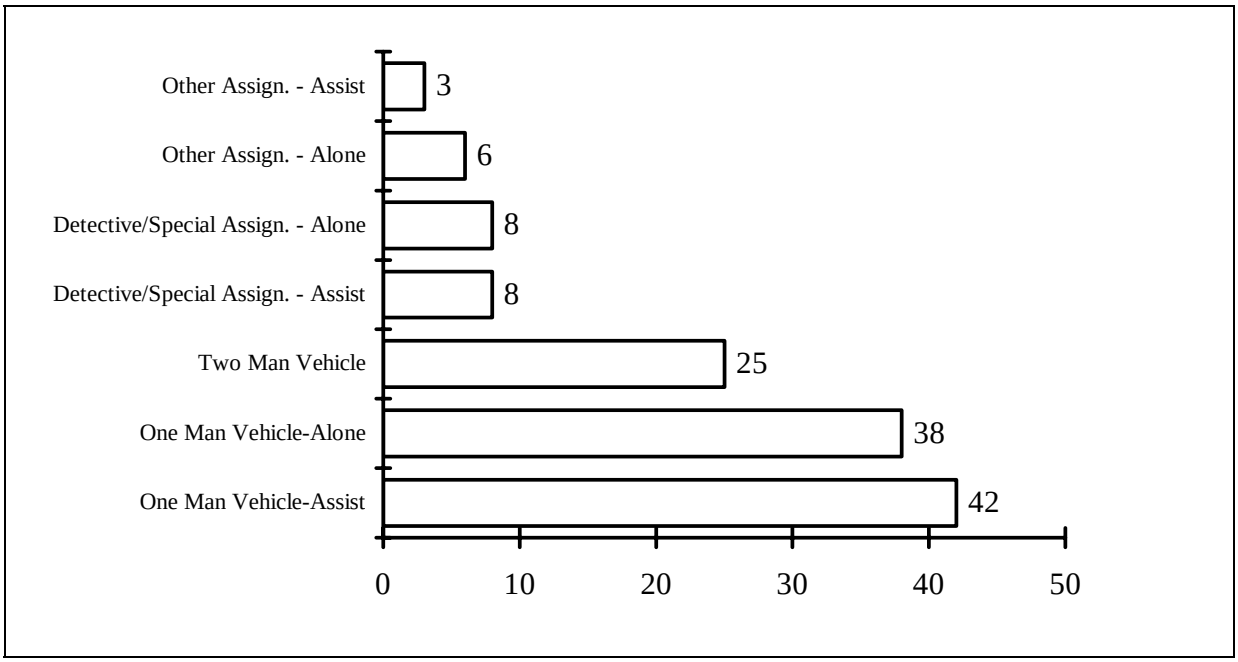

FIGURE 32
NUMBER OF ASSAULTS ON LAW ENFORCEMENT OFFICERS
BY TIME OF DAY - 2000

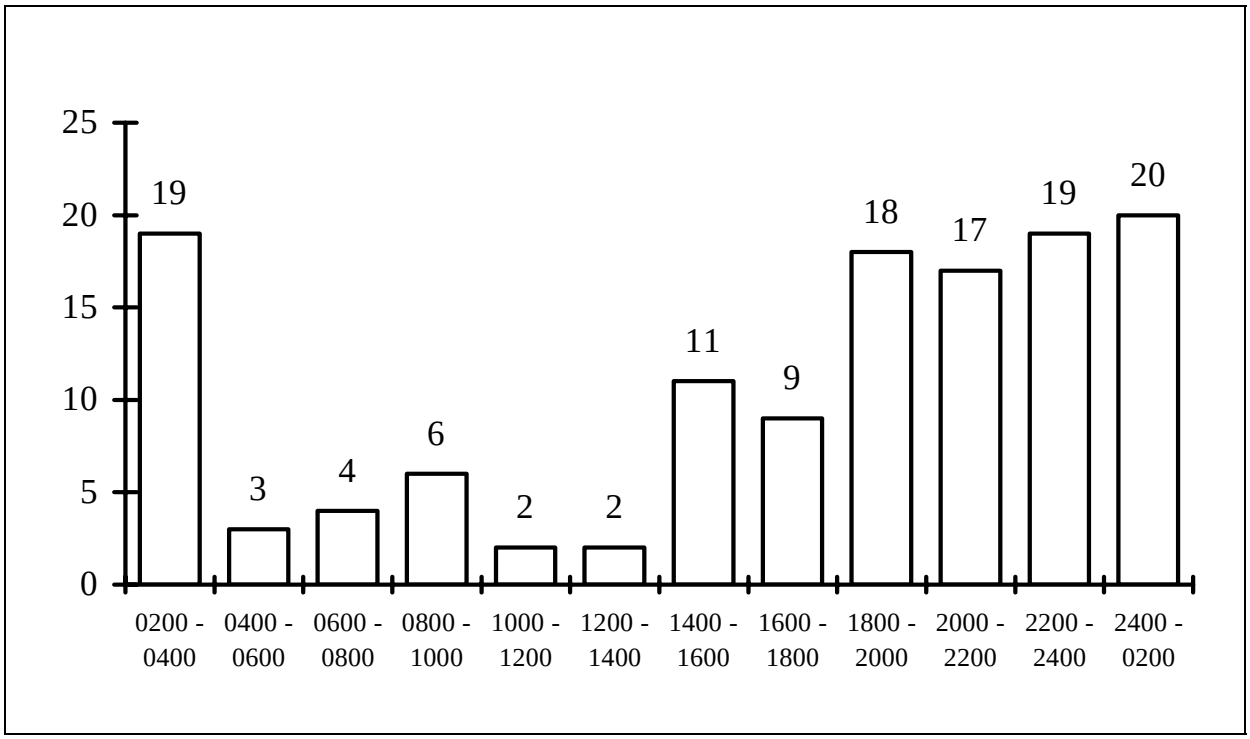

Total Assaults = 130

LAW ENFORCEMENT OFFICERS FIREARMS DISCHARGES

Pursuant to Minnesota State Statute 626.553, Subdivision 2, information is collected concerning firearm discharges by law enforcement officers in Minnesota. 1978 was the first full year that this information was available.

In 2000, there were 108 shots fired during 26 incidents. There are six general areas of information collected: the Type of Activity the officer was engaged in at the time of the discharge; Type of Weapon Used; Purpose of the Discharge; Results of the Discharge; Time of Day; and the Level of the Incident which precipitated the discharge.

The highest number of discharges by Type of Activity was for "Investigating Suspicious Persons" with 28 shots fired.

Ninety-three percent (101) of the shots fired were with a handgun, and 100 percent of the total shots were Non-Warning shots. In 84 percent (91) of the shots fired, no injuries were suffered, 10 shots resulted in wounds, and there were 7 fatal shots fired.

Information on the size of the community served by the departments was also tabulated. Sixty-one shots (56 percent) were fired in communities under 50,000 population, and 47 (44 percent) in communities over 50,000 population.

Of the 108 shots fired, 95 were in felony situations.

TABLE 32
MINNESOTA FIREARMS DISCHARGE SUMMARY REPORT
BASED ON NUMBER OF SHOTS FIRED – 2000

	Type of Assignment							
		1 Man Vehicle		Detective/Special Assign.		Other		
Type of Activity	**2 Man Veh.**	**Alone**	**Assist**	**Alone**	**Assist**	**Alone**	**Assist**	**Total**
Disturbance	3	3	3	0	0	0	0	9
Burglary	0	25	2	0	0	0	0	27
Attempt Other Arrest	1	0	7	0	1	0	2	10
Invest. Susp. Persons	24	1	3	0	0	0	0	28
Traffic Pursuit	10	0	15	0	0	0	0	25
All Other	0	6	0	0	2	1	0	9
Total	**38**	**35**	**30**	**0**	**2**	**1**	**2**	**108**

	Weapon Used			Purpose		Result		
Type of Activity	**Handgun**	**Rifle/ Shotgun**	**Other**	**Warn.**	**Non. Warn.**	**Fatal**	**Wound**	**Other**
Disturbance	8	1	0	0	9	1	4	4
Burglary	27	0	0	0	27	2	0	25
Attempt Other Arrest	8	2	0	0	10	0	0	10
Invest. Susp. Persons	28	0	0	0	28	4	1	23
Traffic Pursuit	22	3	0	0	25	0	0	25
All Other	8	0	1	0	9	0	5	4
Total	**101**	**6**	**1**	**0**	**108**	**7**	**10**	**91**

Time of Occurrence:	**12:00-2:00**	**2:00-4:00**	**4:00-6:00**	**6:00-8:00**	**8:00-10:00**	**10:00-12:00**
AM	9	14	1	0	1	32
PM	3	7	2	2	25	12

Level of Incident	**Number**
Felony	95
Gross Misdemeanor	3
Misdemeanor	0
Other	10

TABLE 33
NUMBER OF FIREARM DISCHARGES BY COMMUNITY SERVED - 2000

Population	**Number of Incidents**	**Number of Shots Fired**
Less than 2,500	1	6
2,500 - 4,999	0	0
5,000 - 9,999	1	1
10,999 - 24,999	6	20
25,000 - 49,999	5	34
50,000 - 99,999	3	4
100,000 and over	10	43
TOTAL	**26**	**108**

FIGURE 33
NUMBER OF FIREARM DISCHARGES
BY TYPE OF ASSIGNMENT - 2000

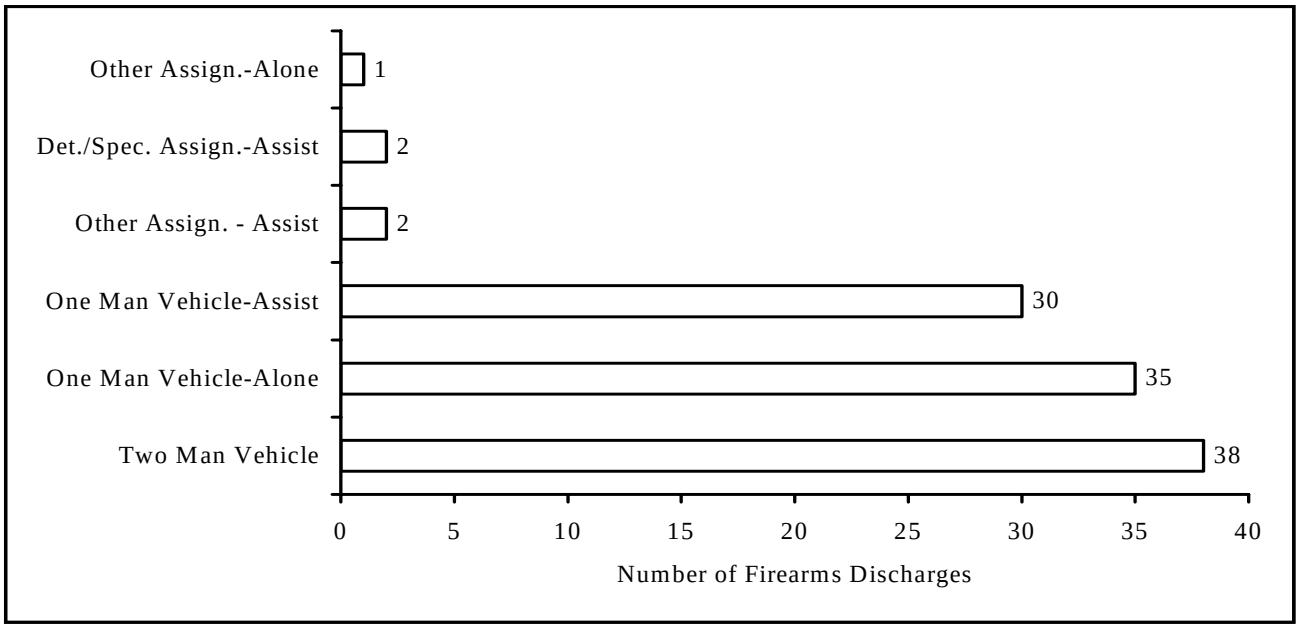

FIGURE 34
NUMBER OF FIREARM DISCHARGES
BY TYPE OF ACTIVITY - 2000

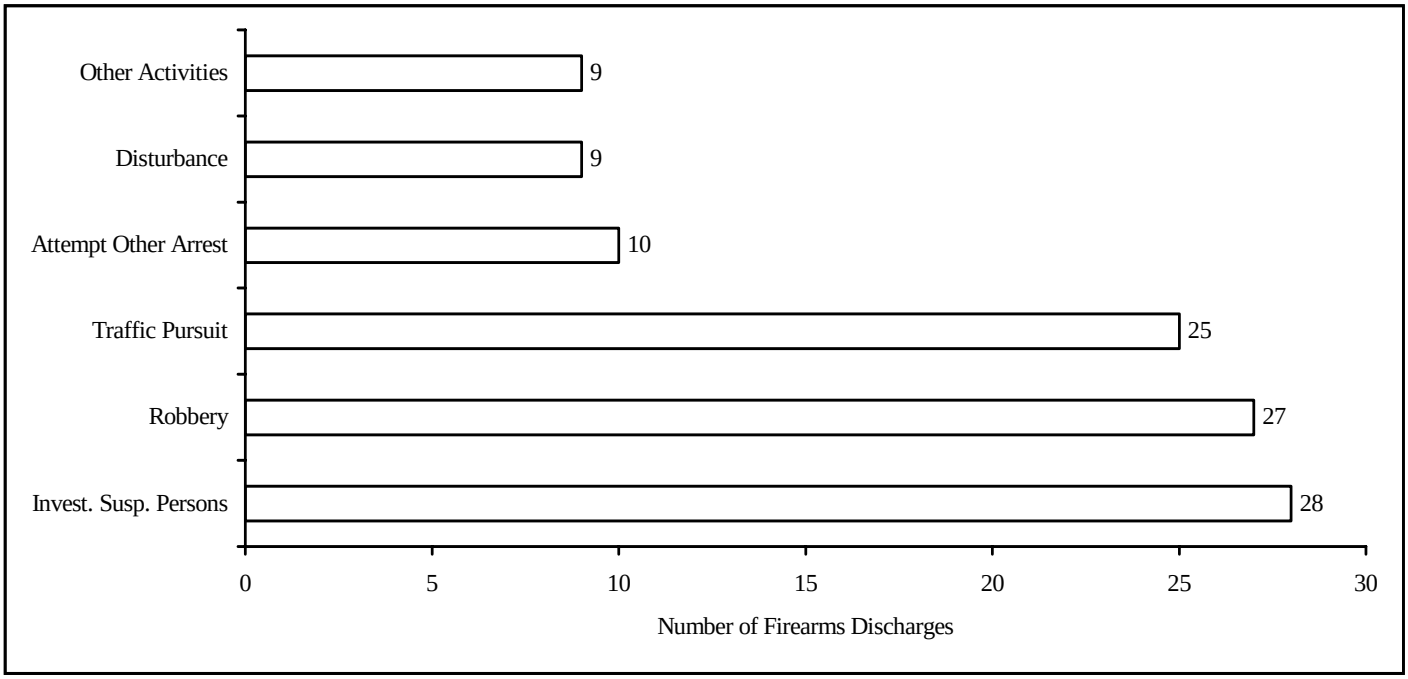

Total Shots Fired = 108

FIGURE 35
NUMBER OF FIREARM DISCHARGES
BY TIME OF DAY - 2000

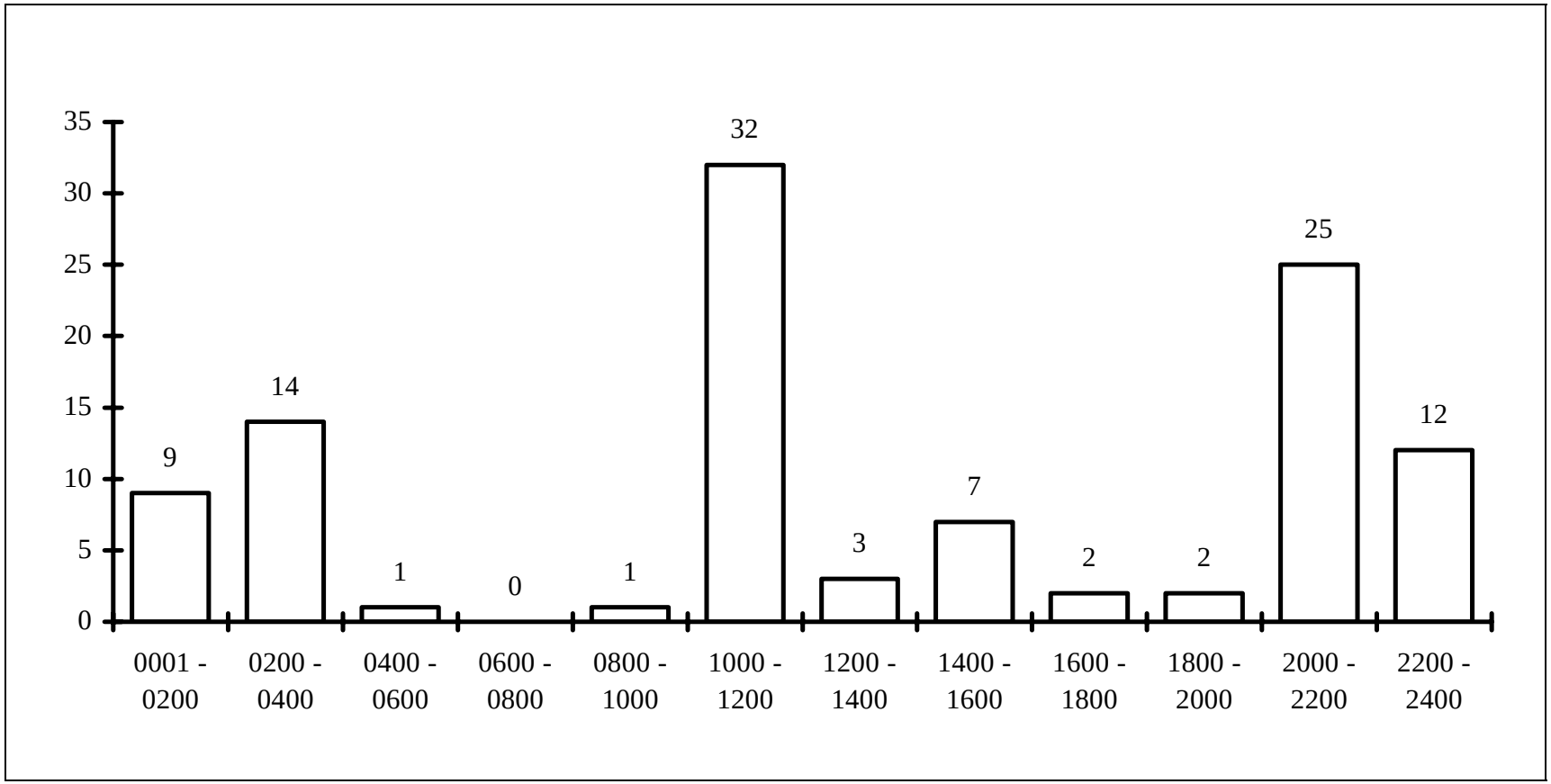

Total Shots Fired = 108

POLICE PURSUITS

BACKGROUND:

In 1988, the Legislature passed a law requiring all pursuits by peace officers to be reported to the Department of Public Safety. 1989 was first full year this data was collected. The state statute is as follows:

626.5532 PURSUIT OF FLEEING SUSPECTS BY PEACE OFFICERS.

Subdivision 1. Reports. If a peace officer pursues a fleeing suspect, the officer's department head must file a notice of the incident with the commissioner of public safety within 30 days following the pursuit. A pursuit must be reported under this section if it is a pursuit by a peace officer of a motor vehicle being operated in violation of section 609.487. The notice must contain information concerning the reason for and circumstances surrounding the pursuit, including the alleged offense, the length of the pursuit in distance and time, the outcome of the pursuit, any charges filed against the suspect as a result of the pursuit, injuries and property damage resulting from the pursuit, and other information deemed relevant by the commissioner.

SUMMARY

- Of the 1,224 pursuit incidents reported, 61% were initiated as a traffic pursuit, followed by pursuit of a stolen vehicle 11%.
- 39% of the pursuits resulted in property damage either to a squad car, violator vehicle or other property. 61% recorded no property damage.
- 54% (656) of all pursuits occurred between the hours of 10:00 p.m. and 4:00 a.m.
- 181 injuries or possible injuries were reported. 112 of the injuries were received by the violator.
- There was 5 fatalities recorded.

Table 34 shows the total pursuits for the calendar year 2000.

TABLE 34
PURSUIT REPORT SUMMARY
2000

TOTAL INCIDENTS = 1,224

Initial Reason for Pusuit	Number	Reason for Termination of Chase	Number
Traffic	752	Officer Discretion	60
D.U.I.	107	Lost Violator	91
Warrant	41	Violator Stopped	570
Felony Offense	78	Collision	265
Other	112	Other	156
Stolen Vehicle	134	Pursuit Termination Technique	82
		Damage to:	
Property Damage		Squad Car	129
Yes	473	Violator Vehicle	426
No	751	Other	204

Personal Injury	Total	Fatality	Incapacitating Injury	Non Incapacitating Injury	Possible Injury	No Injury
Violator/Self	**1084**	4	8	65	39	951
Violator/Passenger	**343**	1	4	12	19	302
Officer	**323**	0	3	10	9	301
Party in Unrelated Vehicle	**19**	0	1	5	6	7
Unrelated Pedestrian	**1**	0	0	0	0	1
Total	**1,770**	**5**	**16**	**92**	**73**	**1,562**

Time Chase Started	12:00 2:00	2:00 4:00	4:00 6:00	6:00 8:00	8:00 10:00	10:00 12:00
A.M.	306	137	58	14	27	36
P.M.	65	66	72	95	135	213

FIGURE 36
REASON FOR PURSUIT - 2000

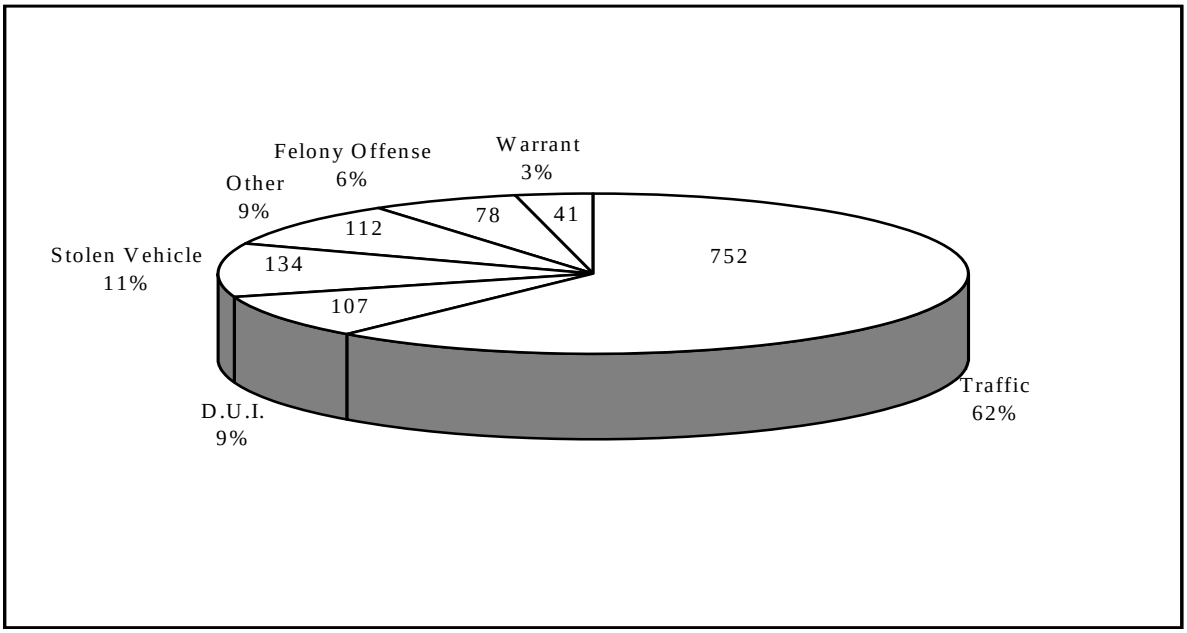

FIGURE 37
NUMBER OF PURSUITS BY TIME OF DAY - 2000

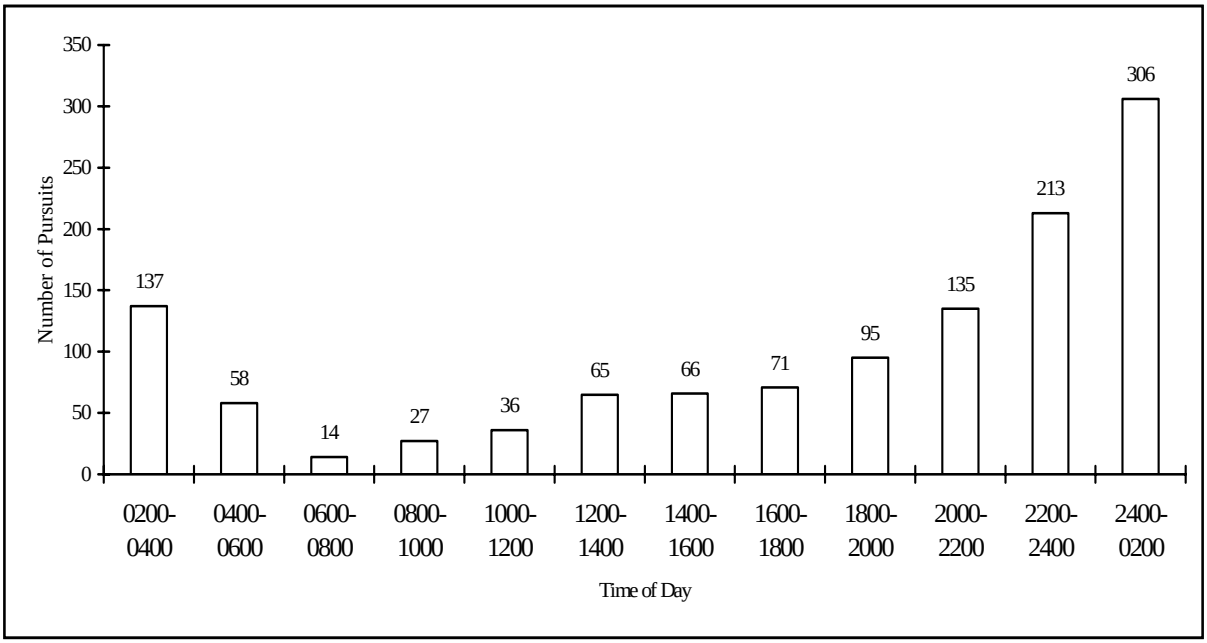

Total Pursuits = 1,224

BIAS MOTIVATED CRIMES

BACKGROUND:

In 1988, the Legislature passed a law which requires peace officers to report any incidents which were motivated by bias. 1989 was the first full year this information was collected. The state statute reads as follows:

626.5531 REPORTING OF CRIMES MOTIVATED BY BIAS.

Subdivision 1. Reports required. A peace officer must report to the head of the officer's department every violation of chapter 609 or a local criminal ordinance if the officer has reason to believe, or if the victim alleges, that the offender was motivated to commit the act by the victim's race, religion, national origin, sex, age and disability, or characteristics identified as sexual orientation. The superintendent of the bureau of criminal apprehension shall adopt a reporting form to be used by law enforcement agencies in making the reports required under this section. The reports must include for each incident all of the following:

(1) the date of the offense;

(2) the location of the offense;

(3) whether the target of the incident is a person, private property, or public property;

(4) the crime committed;

(5) the type of bias and information about the offender and victim that is relevant to that bias;

(6) any organized group involved in the incident;

(7) the disposition of the case;

(8) whether the determination that the offense was motivated by bias was based on the officer's reasonable belief or on the victim's allegation; and

(9) any additional information the superintendent deems necessary for the acquisition of accurate and relevant data.

Subd. 2. Use of information collected. The head of a local law enforcement agency or state law enforcement department that employs peace officers licensed under section 626.843 must file a monthly report describing crimes reported under this section with the department of public safety, bureau of criminal apprehension. The commissioner of public safety must summarize and analyze the information received and file an annual report with the department of human rights and the legislature. The commissioner may include information in the annual report concerning any additional criminal activity motivated by bias that is not covered by this section.

SUMMARY

- **There was a 20% decrease in bias offenses reported for January-December, 2000, (183) compared to the same time period in 1999 (230).**
- 42 of the offenses were based on the officer's belief that a bias crime occurred, 55 the victim's belief and 75 offenses where both the officer and victim believed a bias offense occurred.
- Of the total 183 bias incidents, the largest type of bias reported was racial with 71% (130) followed by 15% sexual orientation.
- 71% of the bias offenses were against a person.
- 31% of the offenses occurred at a residence followed by 18% on a street/sidewalk.
- 19% of all offenses were for verbal abuse, 18% for property damage and 17% for simple assault, and 12% graffiti.
- **The number of victims decreased 17% from 254 in 1999 to 210 in 2000.**
- Of the 210 reported victims of bias in 2000, 138 males and 70 females. 39% of the victims were African American, followed by 36% white.
- 38% of all victims were between the ages of 11-20, followed by 19% between the ages of 21-30 and 31-40..
- **The number of offenders decreased 20% from 168 in 1999 to 134 in 2000.**
- Of the 134 reported bias offenders in 2000, 104 males and 28 females. 56% of the offenders were White while 22% were African American.
- The age group with the highest number of offenders was 11-20 year olds with 53% (71).

TABLE 35
BIAS OFFENSE SUMMARY 1998-2000

	1998	1999	2000
TOTAL INCIDENTS	**264**	**230**	**183**
Type of Bias			
Racial	183	158	130
Religious	18	9	19
National Origin	2	5	3
Sex	4	2	2
Age	0	0	0
Sexual Orientation	52	56	27
Disability	5	0	3
Target			
Person	217	178	130
Private Property	37	42	47
Public Property	10	10	6
Places of Occurrence			
Residence	99	91	56
Parking Lot	21	15	15
Business	29	21	22
Vehicle	3	7	9
Street/Sidewalk	51	42	33
Park/School Ground	14	8	6
Religious Building	4	2	5
School Building	12	28	14
Highway/Freeway	1	1	1
Hotel/Motel	4	5	0
Government Building	3	0	2
Private Club	3	1	0
Rural Area/County Road	1	2	0
Vacant Lot	1	0	2
Other	18	7	18
Description of Offense			
Cross Burning	3	3	2
Swastika	7	6	3
Graffiti	35	26	22
Letter	17	22	8
Verbal Abuse	82	53	35
Telephone Threats	22	15	11
Robbery	1	4	1
Aggravated Assault	11	14	12
Arson	1	1	1
Larceny Theft	1	1	0
Disturbing the Peace	2	3	3
Property Damage	14	38	33
Simple Assault	50	38	32
Spitting	2	0	0
Criminal Sexual Conduct	0	1	0
Burglary	3	0	2
Other	13	5	16

	1998	1999	2000
TOTAL VICTIMS	**288**	**254**	**210**
Sex			
Male	193	157	138
Female	95	97	70
Race			
White	113	125	76
African American	76	82	79
White/Hispanic	18	12	8
African American/Hispanic	45	12	16
Indian/Alaskan	11	10	4
Indian/Alaskan/Hispanic	1	0	2
Asian/Pacific Islander	23	11	12
Asian/Pac. Isl./Hispanic	0	2	2
Unknown	1	0	11
Age			
0-10	17	5	4
11-20	112	101	80
21-30	59	55	41
31-40	48	51	41
41-50	35	29	29
51-60	10	11	11
61-70	4	2	1
71-80	1	0	3
81-90	1	0	0
91-99	0	0	0
TOTAL OFFENDERS	**204**	**168**	**134**
Sex			
Male	170	149	104
Female	33	19	28
Race			
White	152	122	75
African American	14	26	29
White/Hispanic	1	7	2
African American/Hispanic	24	7	13
Indian/Alaskan	3	3	9
Indian/Alaskan/Hispanic	0	0	0
Asian/Pacific Islander	9	3	2
Asian/Pacific Isl./Hispanic	0	0	0
Unknown	1	0	4
Age			
0-10	4	3	2
11-20	110	106	71
21-30	39	32	36
31-40	26	14	10
41-50	17	9	10
51-60	4	4	2
61-70	2	0	2
71-80	1	0	1
81-90	0	0	0
91-99	0	0	0

TABLE 36
BIAS OFFENSES BY AGENCY AND TYPE - 2000

NCIC Number	Agency	Total	Race	Religion	National Origin	Sexual Orientation	Sex	Disability	Age
	STATEWIDE TOTAL	**183**	**130**	**19**	**2**	**27**	**2**	**3**	**-**
MN0020400	Columbia Heights	1	1						
MN0020500	Coon Rapids	6	5	1					
MN0021500	St. Francis	1	1						
MN0030100	Detroit Lakes	1	1						
MN0070000	Blue Earth Co. SO	2	2						
MN0070100	Mankato	17	11	1		4		1	
MN0080300	Springfield	1	1						
MN0110000	Cass Co. SO	2	1			1			
MN0190200	Farmington	2	1	1					
MN0190300	Hastings	1				1			
MN0190700	West St. Paul	1	1						
MN0190800	Eagan	2	2						
MN0190900	Inver Grove Heights	4	3			1			
MN0191000	Apple Valley	2	2						
MN0191100	Lakeville	4	4						
MN0240100	Albert Lea	1	1						
MN0250300	Red Wing	4	4						
MN0270100	Bloomington	2	2						
MN0270200	Brooklyn Center	1			1				
MN0270300	Brooklyn Park	8	6			2			
MN0270400	Crystal	1	1						
MN0271100	Minneapolis	49	31	2	1	12	1	2	
MN0271200	Minnetonka	1	1						
MN0271400	New Hope	1				1			
MN0271700	Plymouth	1	1						
MN0271800	Richfield	1	1						
MN0271900	Robbinsdale	1				1			
MN0272100	St. Louis Park	10	1	8			1		
MN0272400	Univ. of Minnesota -Minneapolis	3	2	1					
MN0272700	Maple Grove	2	2						
MN0280100	Caledonia	1	1						
MN0470100	Litchfield	1	1						
MN0530100	Worthington	1	1						
MN0550100	Rochester	4	4						
MN0560100	Fergus Falls	1	1						
MN0620400	Maplewood	10	6	3		1			
MN0620700	North St. Paul	1	1						
MN0620800	Roseville	1	1						
MN0620900	St. Paul	3	3						
MN0621000	White Bear Lake	2	2						
MN0660200	Northfield	5	3	2					
MN0691700	Hermantown	1				1			
MN0700900	Prior Lake	2	2						
MN0710000	Sherburne Co. SO	1				1			
MN0730600	Waite Park	2	2						
MN0740100	Owatonna	1	1						
MN0820000	Washington Co. SO	1	1						

TABLE 36
BIAS OFFENSES BY AGENCY AND TYPE - 2000

NCIC Number	Agency	Total	Race	Religion	National Origin	Sexual Orientation	Sex	Disability	Age
MN0820200	Forest Lake	1	1						
MN0820500	St. Paul Park	1	1						
MN0820600	Stillwater	3	2			1			
MN0820700	Cottage Grove	1	1						
MN0821100	Woodbury	3	3						
MN0821400	Oak Park Heights	1	1						
MN0860000	Wright Co. SO	1	1						
MN0860100	Buffalo	1	1						

MINNESOTA MISSING CHILDREN REPORT

BACKGROUND:

In 1984, the Minnesota Legislature enacted what is known as the "Minnesota Missing Children's Act". This Act provides for the Commissioner of Public Safety to maintain a missing children program. This program requires the Commissioner to: provide the necessary computer systems to allow for the maintaining of data on missing children in the Federal Bureau of Investigation's National Crime Information Center; provide a system for broadcasting information on missing children regionally, statewide, multi-state and nationwide; and to annually compile statistical information related to missing children. The statute is as follows:

299C.52 MINNESOTA MISSING CHILDREN PROGRAM

Subdivision 1. **Definitions.** As used in sections 299C.52 and 299C.53, the following terms have the meanings given them:

(a) "Child" means any person under the age of 18 years or any person certified or known to be mentally incompetent;

(b) "CJIS" means Minnesota Criminal Justice Information System;

(c) "Missing" means the status of a child after a law enforcement agency that has received a report of a missing child has conducted a preliminary investigation and determined that the child cannot be located; and

(d) "NCIC" means National Crime Information Center.

Subd. 2. **Establishment.** The commissioner of public safety shall maintain a Minnesota missing child program within the department to enable documented information about missing Minnesota children to be entered into the NCIC computer.

Subd. 3. **Computer equipment and programs.** The commissioner shall provide the necessary computer hardware and computer programs to enter, modify, and cancel information on missing children in the NCIC computer through the CJIS. These programs must provide for search and retrieval of information using the following identifiers: name and date of birth, name and social security number, name and driver's license number, vehicle license number, and vehicle identification number. The commissioner shall also provide a system for regional, statewide, multi-state, and nationwide broadcasts of information on missing children. These broadcasts shall be made by local law enforcement agencies where possible or, in the case of statewide or nationwide broadcasts, by the bureau of criminal apprehension upon request of the local law enforcement agency.

Sub.d 4. **Authority to enter or retrieve information.** Only law enforcement agencies may enter missing child information through the CJIS into the NCIC computer or retrieve information through the CJIS from the NCIC computer.

Subd. 5. **Statistical data.** The commissioner shall annually compile and make available statistical information on the number of missing children entered into the NCIC computer and, if available, information on the number located.

Subd. 6. **Rules.** The commissioner may adopt rules in conformance with section 299C.52 and 299C.53 to provide for the orderly collection and entry of missing child information and requests for retrieval of missing child

299C.53 MISSING CHILD REPORTS; DUTIES OF COMMISSIONER AND LAW ENFORCEMENT AGENCIES.

Subdivision 1. **Investigation and entry of information.** Upon receiving a report of a child believed to be missing, a law enforcement agency shall conduct a preliminary investigation to determine whether the child is missing. If the child is determined to be missing, the agency shall immediately enter identifying and descriptive information about the child through the CJIS into the NCIC computer. Law enforcement agencies having direct access to the CJIS and the NCIC computer shall enter and retrieve the data directly and shall cooperate in the entry and retrieval of data on behalf of law

enforcement agencies which do not have direct access to the systems.

Subd. 2. **Location of missing child.** Immediately after a missing child is located, the law enforcement agency which located or returned the missing child shall notify the law enforcement agency having jurisdiction over the investigation, and that agency shall cancel the entry from the NCIC computer.

GOALS AND OBJECTIVES:

The primary goal of the "Minnesota Missing Children's Act" is to assist in the locating of those children reported missing in the shortest possible time thus insuring their safe return by: requiring investigative action by law enforcement agencies; by requiring the entry of data on the missing child; and by requiring an annual compilation of statistical information for evaluation of the missing children problem in Minnesota.

The following table reflects the information directly from the Federal Bureau of Investigation's, National Crime Information Center's file for Minnesota.

The data collected for the time period of January 1 -December 31, 2000, indicates that there was a total of 1,402 active missing children's records in the FBI/NCIC system for Minnesota.

TABLE 37
MISSING CHILDREN REPORT
As of December 31, 2000

Record Type	**Number Active**
Juvenile Missing - Disabled	2
Juvenile Missing - Endangered	9
Juvenile Missing - Involuntary	10
Juvenile Missing -Runaway	1,381
Juvenile Missing - Catastrophe Victim	0
Total Active Missing Juveniles	

Disabled - Used to enter a person of proven physical or mental disability, thereby subjecting himself/herself or others to personal and immediate danger.

Endangered persons - Used to enter a person who is missing under circumstances indicating that his/her physical safety is in danger.

Involuntary persons - Used to enter a person who is missing under circumstances indicating that the disappearance was not voluntary.

Juvenile runaways - Used to enter a person who is missing and declared unemancipated as defined by the laws of his/her own state and does not meet any of the entry criteria in the other record types listed. This record type should be used only to enter juveniles who voluntarily run away.

Catastrophe victims - Used to enter a person who is missing after a catastrophe or natural disaster, such as a tornado or plane crash.

2000
COUNTY AND MUNICIPAL LAW ENFORCEMENT AGENCY INFORMATION

County and Municipal Law Enforcement Offense Information contained in this section is arranged by total county figures, sheriff office figures and municipal police department figures.

Legislation passed in October, 1978, reclassified the offense of Arson to a Part 1 Crime. The arson figures reflected in 2000 have been tabulated and recorded in the Part 1 Crime area. This fact should be taken into consideration whenever comparing Part 1 and Part 2 totals for 1980-2000 with previous years.

The information contained within this section will reflect agencies not reporting specific offenses.

TABLE 38
Offenses, Clearances, Percent Cleared and Crime Rate by Agency - 2000

Area NCIC Number		Grand Total	Total Part 1	Murder	Rape	Rob-bery	Aggra-vated Assault	Burg-lary	Larc-eny	Motor Vehicle Theft	Arson	Total Part 2	Other Assaults	Forgery/ Counter-feiting	Fraud	Embe-zzle-ment	Stolen Property	Vand-alism	Weap-ons	Prosti-tution	Other Sex Offen.	Narc-otics	Gamb-ling	Family/ Children	D.U.I.	Liquor Laws	Disor-derly Cond.	Other Offen-ses
AITKIN	O	**1,295**	**489**	3	6	-	13	201	240	25	1	**806**	94	12	44	-	3	222	1	-	25	13	-	35	122	27	50	158
COUNTY TOTAL	C	**731**	**156**	3	3	-	11	42	81	16	-	**575**	82	5	32	-	3	72	1	-	16	11	-	26	122	27	37	141
MN0010000	%	**56**	**32**	100	50	-	85	21	34	64	-	**71**	87	42	73	-	100	32	100	-	64	85	-	74	100	100	74	89
Crime Rate per 100,000	R	**9,054**	**3,419**	20	41	-	90	1,405	1,678	174	6	**5,635**	657	83	307	-	20	1,552	6	-	174	90	-	244	853	188	349	1,104
ANOKA	O	**31,918**	**11,056**	11	173	82	308	1,354	8,527	533	68	**20,862**	1,946	452	536	2	125	4,784	328	-	257	772	12	243	1,819	629	5,993	2,964
COUNTY TOTAL	C	**14,997**	**2,147**	8	74	10	197	157	1,579	106	16	**12,850**	1,473	140	247	1	94	602	268	-	83	691	6	140	1,806	586	4,392	2,321
	%	**47**	**19**	73	43	12	64	12	19	20	24	**62**	76	31	46	50	75	13	82	-	32	90	50	58	99	93	73	78
Crime Rate per 100,000	R	**10,805**	**3,742**	3	58	27	104	458	2,886	180	23	**7,062**	658	153	181	-	42	1,619	111	-	87	261	4	82	615	212	2,028	1,003
Anoka	O	**1,289**	**473**	1	12	-	15	128	277	37	3	**816**	92	6	10	-	9	238	2	-	13	48	1	13	90	29	141	124
Sheriff	C	**574**	**86**	-	4	-	14	13	44	10	1	**488**	80	1	2	-	5	31	1	-	7	39	-	2	84	28	117	91
MN0020000	%	**45**	**18**	-	33	-	93	10	16	27	33	**60**	87	17	20	-	56	13	50	-	54	81	-	15	93	97	83	73
Crime Rate per 100,000	R	**6,635**	**2,434**	5	61	-	77	658	1,425	190	15	**4,200**	473	30	51	-	46	1,225	10	-	66	247	5	66	463	149	725	638
Anoka	O	**1,979**	**713**	-	19	4	35	79	537	39	-	**1,266**	157	30	32	-	19	273	5	-	33	92	-	17	185	40	135	248
PD	C	**954**	**115**	-	3	-	17	10	80	5	-	**839**	127	11	6	-	15	50	5	-	2	89	-	1	185	39	108	201
MN0020100	%	**48**	**16**	-	16	-	49	13	15	13	-	**66**	81	37	19	-	79	18	100	-	6	97	-	6	100	98	80	81
Crime Rate per 100,000	R	**10,881**	**3,920**	-	104	21	192	434	2,952	214	-	**6,961**	863	164	175	-	104	1,501	27	-	181	505	-	93	1,017	219	742	1,363
Blaine	O	**4,795**	**1,861**	2	11	9	26	185	1,551	60	17	**2,934**	305	89	115	-	31	723	10	-	42	147	1	28	292	81	739	331
PD	C	**1,574**	**459**	2	7	4	14	28	384	14	6	**1,115**	159	37	43	-	27	39	3	-	17	137	1	3	291	66	80	212
MN0020200	%	**33**	**25**	100	64	44	54	15	25	23	35	**38**	52	42	37	-	87	5	30	-	40	93	100	11	100	81	11	64
Crime Rate per 100,000	R	**10,553**	**4,095**	4	24	19	57	407	3,413	132	37	**6,457**	671	195	253	-	68	1,591	22	-	92	323	2	61	642	178	1,626	728
Centennial Lakes	O	**1,098**	**308**	-	7	-	7	37	245	9	3	**790**	59	7	8	-	2	205	6	-	5	30	-	3	154	65	101	145
PD	C	**571**	**65**	-	5	-	5	5	46	2	2	**506**	47	4	4	-	2	36	5	-	2	30	-	-	154	62	43	117
MN0020300	%	**52**	**21**	-	71	-	71	14	19	22	67	**64**	80	57	50	-	100	18	83	-	40	100	-	-	100	95	43	81
Crime Rate per 100,000	R	**10,926**	**3,064**	-	69	-	69	368	2,438	89	29	**7,861**	587	69	79	-	19	2,040	59	-	49	298	-	29	1,532	646	1,005	1,442
Columbia Heights	O	**2,111**	**859**	-	11	20	42	150	578	49	9	**1,252**	131	31	76	-	5	298	14	-	9	45	-	17	85	35	158	348
PD	C	**943**	**185**	-	5	3	28	16	130	3	-	**758**	91	10	46	-	3	33	8	-	4	43	-	2	85	33	74	326
MN0020400	%	**45**	**22**	-	45	15	67	11	22	6	-	**61**	69	32	61	-	60	11	57	-	44	96	-	12	100	94	47	94
Crime Rate per 100,000	R	**11,423**	**4,648**	-	59	108	227	811	3,127	265	48	**6,775**	708	167	411	-	27	1,612	75	-	48	243	-	91	459	189	855	1,883
Coon Rapids	O	**8,761**	**2,491**	-	44	20	56	223	2,039	101	8	**6,270**	404	114	59	2	18	1,058	212	-	67	177	4	140	294	107	2,786	828
PD	C	**5,013**	**472**	-	23	2	34	31	357	25	-	**4,541**	350	40	19	1	13	142	187	-	23	144	4	128	294	99	2,446	651
MN0020500	%	**57**	**19**	-	52	10	61	14	18	25	-	**72**	87	35	32	50	72	13	88	-	34	81	100	91	100	93	88	79
Crime Rate per 100,000	R	**13,614**	**3,871**	-	68	31	87	346	3,168	156	12	**9,743**	627	177	91	3	27	1,644	329	-	104	275	6	217	456	166	4,329	1,286
Fridley	O	**3,921**	**1,497**	-	19	16	26	104	1,234	92	6	**2,424**	234	116	156	-	16	529	53	-	27	33	-	6	75	34	921	224
PD	C	**1,656**	**270**	-	10	-	14	15	220	11	-	**1,386**	174	26	106	-	15	29	38	-	8	32	-	2	74	32	704	146
MN0020600	%	**42**	**18**	-	53	-	54	14	18	12	-	**57**	74	22	68	-	94	5	72	-	30	97	-	33	99	94	76	65
Crime Rate per 100,000	R	**13,869**	**5,295**	-	67	56	91	367	4,364	325	21	**8,574**	827	410	551	-	56	1,871	187	-	95	116	-	21	265	120	3,257	792
Lino Lakes	O	**808**	**297**	5	4	-	11	28	237	11	1	**511**	55	9	5	-	2	145	1	-	4	28	-	2	88	36	58	78
PD	C	**453**	**64**	5	2	-	11	4	37	4	1	**389**	48	5	2	-	1	58	-	-	4	28	-	1	88	36	50	68
MN0020700	%	**56**	**22**	100	50	-	100	14	16	36	100	**76**	87	56	40	-	50	40	-	-	100	100	-	50	100	100	86	87
Crime Rate per 100,000	R	**5,525**	**2,031**	34	27	-	75	191	1,620	75	6	**3,494**	376	61	34	-	13	991	6	-	27	191	-	13	601	246	396	533
Spring Lake Park	O	**1,064**	**360**	-	11	2	13	49	265	19	1	**704**	94	9	10	-	-	144	-	-	6	19	-	3	240	22	76	81
PD	C	**420**	**22**	-	3	-	5	2	12	-	-	**398**	39	2	-	-	-	5	-	-	1	14	-	-	239	19	21	58
MN0020800	%	**39**	**6**	-	27	-	38	4	5	-	-	**57**	41	22	-	-	-	3	-	-	17	74	-	-	100	86	28	72
Crime Rate per 100,000	R	**14,413**	**4,894**	-	148	27	175	662	3,583	256	13	**9,518**	1,270	121	135	-	-	1,946	-	-	81	256	-	40	3,244	297	1,027	1,095
East Bethel	O	**988**	**311**	-	6	-	21	68	178	33	5	**677**	83	5	6	-	6	180	3	-	7	30	-	3	75	26	172	81
PD	C	**516**	**62**	-	3	-	17	6	33	3	-	**454**	77	-	2	-	4	18	2	-	4	26	-	-	74	25	154	68
MN002090X	%	**52**	**20**	-	50	-	81	9	19	9	-	**67**	93	-	33	-	67	10	67	-	57	87	-	-	99	96	90	84
Crime Rate per 100,000	R	**9,489**	**2,987**	-	57	-	201	653	1,709	316	48	**6,502**	797	48	57	-	57	1,728	28	-	67	288	-	28	720	249	1,652	778
Ham Lake	O	**1,159**	**457**	1	10	1	12	121	288	23	1	**702**	58	8	18	-	6	198	3	-	7	25	-	1	82	26	157	113
PD	C	**492**	**66**	1	3	1	10	11	35	5	-	**426**	52	1	4	-	4	25	3	-	2	21	-	-	80	23	127	84
MN002100X	%	**42**	**14**	100	30	100	83	9	12	22	-	**61**	90	13	22	-	67	13	100	-	29	84	-	-	98	88	81	74
Crime Rate per 100,000	R	**9,724**	**3,834**	8	83	8	100	1,015	2,416	192	8	**5,890**	486	67	151	-	50	1,661	25	-	58	209	-	8	688	218	1,317	948

O = Number of Offenses C = Offenses Cleared
% = Percent Cleared R = Crime Rate per 100,000
** - Agency did not report all 12 months in 2000.

TABLE 38
Offenses, Clearances, Percent Cleared and Crime Rate by Agency - 2000

Area NCIC Number		Grand Total	Total Part 1	Murder	Rape	Rob-bery	Aggra-vated Assault	Burg-lary	Larc-eny	Motor Vehicle Theft	Arson	Total Part 2	Other Assaults	Forgery/ Counter-feiting	Fraud	Embe-zzle-ment	Stolen Property	Vand-alism	Weap-ons	Prosti-tution	Other Sex Offen.	Narc-otics	Gamb-ling	Family/ Children	D.U.I.	Liquor Laws	Disor-derly Cond.	Other Offen-ses
Andover	O	**1,843**	**733**	-	7	2	26	104	560	26	8	**1,110**	92	14	18	-	6	310	11	-	16	47	6	7	92	34	273	184
PD	C	**829**	**149**	-	3	-	16	9	111	7	3	**680**	83	2	6	-	2	41	9	-	2	41	1	1	91	34	230	137
MN002120X	%	**45**	**20**	-	43	-	62	9	20	27	38	**61**	90	14	33	-	33	13	82	-	13	87	17	14	99	100	84	74
Crime Rate per 100,000	R	**7,624**	**3,032**	-	28	8	107	430	2,316	107	33	**4,592**	380	57	74	-	24	1,282	45	-	66	194	24	28	380	140	1,129	761
Ramsey	O	**1,143**	**469**	-	5	2	8	52	378	23	1	**674**	89	2	20	-	2	345	3	-	9	13	-	1	36	23	75	56
PD	C	**420**	**86**	-	1	-	5	4	62	13	1	**334**	64	1	7	-	2	67	3	-	3	12	-	-	36	23	63	53
MN0021300	%	**37**	**18**	-	20	-	63	8	16	57	100	**50**	72	50	35	-	100	19	100	-	33	92	-	-	100	100	84	95
Crime Rate per 100,000	R	**6,205**	**2,546**	-	27	10	43	282	2,052	124	5	**3,659**	483	10	108	-	10	1,873	16	-	48	70	-	5	195	124	407	304
Hilltop	O	**237**	**86**	-	2	5	7	6	60	4	2	**151**	34	3	-	-	-	35	2	-	2	5	-	2	7	5	29	27
PD	C	**115**	**19**	-	1	-	5	-	11	1	1	**96**	30	-	-	-	-	5	2	-	1	4	-	-	7	5	16	26
MN002140X	%	**49**	**22**	-	50	-	71	-	18	25	50	**64**	88	-	-	-	-	14	100	-	50	80	-	-	100	100	55	96
Crime Rate per 100,000	R	**28,623**	**10,386**	-	241	603	845	724	7,246	483	241	**18,236**	4,106	362	-	-	-	4,227	241	-	241	603	-	241	845	603	3,502	3,260
St. Francis	O	**720**	**139**	-	5	1	3	20	100	7	3	**581**	59	9	3	-	3	103	3	-	10	33	-	-	24	66	172	96
PD	C	**467**	**27**	-	1	-	2	3	17	3	1	**440**	52	-	-	-	1	23	2	-	3	31	-	-	24	62	159	83
MN0021500	%	**65**	**19**	-	20	-	67	15	17	43	33	**76**	88	-	-	-	33	22	67	-	30	94	-	-	100	94	92	86
Crime Rate per 100,000	R	**20,979**	**4,050**	-	145	29	87	582	2,913	203	87	**16,928**	1,719	262	87	-	87	3,001	87	-	291	961	-	-	699	1,923	5,011	2,797
BECKER	O	**2,210**	**529**	-	3	3	13	72	382	54	2	**1,681**	52	21	390	-	3	389	9	-	4	38	1	2	332	107	104	229
COUNTY TOTAL	C	**1,237**	**140**	-	3	1	10	6	110	9	1	**1,097**	44	5	298	-	3	33	9	-	4	38	1	2	332	107	91	130
	%	**56**	**26**	-	100	33	77	8	29	17	50	**65**	85	24	76	-	100	8	100	-	100	100	100	100	100	100	88	57
Crime Rate per 100,000	R	**7,443**	**1,781**	-	10	10	43	242	1,286	181	6	**5,661**	175	70	1,313	-	10	1,310	30	-	13	127	3	6	1,118	360	350	771
Becker	O	**706**	**81**	-	1	-	-	31	45	4	-	**625**	14	-	84	-	-	216	1	-	-	2	-	-	169	-	14	125
Sheriff	C	**235**	**1**	-	1	-	-	-	-	-	-	**234**	14	-	2	-	-	1	1	-	-	2	-	-	169	-	14	31
MN0030000	%	**33**	**1**	-	100	-	-	-	-	-	-	**37**	100	-	2	-	-	-	100	-	-	100	-	-	100	-	100	25
Crime Rate per 100,000	R	**3,161**	**362**	-	4	-	-	138	201	17	-	**2,799**	62	-	376	-	-	967	4	-	-	8	-	-	756	-	62	559
Detroit Lakes	O	**1,504**	**448**	-	2	3	13	41	337	50	2	**1,056**	38	21	306	-	3	173	8	-	4	36	1	2	163	107	90	104
PD	C	**1,002**	**139**	-	2	1	10	6	110	9	1	**863**	30	5	296	-	3	32	8	-	4	36	1	2	163	107	77	99
MN0030100	%	**67**	**31**	-	100	33	77	15	33	18	50	**82**	79	24	97	-	100	18	100	-	100	100	100	100	100	100	86	95
Crime Rate per 100,000	R	**20,426**	**6,084**	-	27	40	176	556	4,576	679	27	**14,341**	516	285	4,155	-	40	2,349	108	-	54	488	13	27	2,213	1,453	1,222	1,412
BELTRAMI	O	**4,948**	**1,614**	-	20	6	35	184	1,241	127	1	**3,334**	357	94	820	-	8	742	19	-	11	53	-	91	300	152	222	465
COUNTY TOTAL	C	**2,314**	**394**	-	4	2	26	19	303	40	-	**1,920**	196	5	594	-	6	70	12	-	3	46	-	21	299	146	147	375
	%	**47**	**24**	-	20	33	74	10	24	31	-	**58**	55	5	72	-	75	9	63	-	27	87	-	23	100	96	66	81
Crime Rate per 100,000	R	**12,641**	**4,123**	-	51	15	89	470	3,170	324	2	**8,518**	912	240	2,095	-	20	1,895	48	-	28	135	-	232	766	388	567	1,188
Beltrami	O	**1,761**	**467**	-	9	3	13	123	273	46	-	**1,294**	148	20	399	-	4	232	7	-	5	14	-	42	159	43	58	163
Sheriff	C	**845**	**60**	-	2	2	11	9	23	13	-	**785**	86	1	310	-	4	20	1	-	-	11	-	11	158	41	27	115
MN0040000	%	**48**	**13**	-	22	67	85	7	8	28	-	**61**	58	5	78	-	100	9	14	-	-	79	-	26	99	95	47	71
Crime Rate per 100,000	R	**6,666**	**1,767**	-	34	11	49	465	1,033	174	-	**4,898**	560	75	1,510	-	15	878	26	-	18	52	-	158	601	162	219	617
Bemidji	O	**3,187**	**1,147**	-	11	3	22	61	968	81	1	**2,040**	209	74	421	-	4	510	12	-	6	39	-	49	141	109	164	302
PD	C	**1,469**	**334**	-	2	-	15	10	280	27	-	**1,135**	110	4	284	-	2	50	11	-	3	35	-	10	141	105	120	260
MN0040100	%	**46**	**29**	-	18	-	68	16	29	33	-	**56**	53	5	67	-	50	10	92	-	50	90	-	20	100	96	73	86
Crime Rate per 100,000	R	**25,047**	**9,014**	-	86	23	172	479	7,607	636	7	**16,032**	1,642	581	3,308	-	31	4,008	94	-	47	306	-	385	1,108	856	1,288	2,373
BENTON	O	**1,742**	**589**	-	19	1	31	97	392	46	3	**1,153**	177	24	24	-	8	250	6	-	18	30	1	18	196	56	138	207
COUNTY TOTAL	C	**1,014**	**173**	-	16	-	19	19	106	11	2	**841**	161	8	16	-	8	40	5	-	13	29	-	16	196	55	105	189
	%	**58**	**29**	-	84	-	61	20	27	24	67	**73**	91	33	67	-	100	16	83	-	72	97	-	89	100	98	76	91
Crime Rate per 100,000	R	**6,841**	**2,313**	-	74	3	121	380	1,539	180	11	**4,528**	695	94	94	-	31	981	23	-	70	117	3	70	769	219	541	812
Benton	O	**1,153**	**354**	-	18	-	23	65	221	25	2	**799**	132	15	18	-	8	172	4	-	14	19	1	17	80	27	117	175
Sheriff	C	**695**	**119**	-	15	-	12	17	68	6	1	**576**	120	7	13	-	8	28	3	-	11	18	-	15	80	26	89	158
MN0050000	%	**60**	**34**	-	83	-	52	26	31	24	50	**72**	91	47	72	-	100	16	75	-	79	95	-	88	100	96	76	90
Crime Rate per 100,000	R	**7,209**	**2,213**	-	112	-	143	406	1,381	156	12	**4,995**	825	93	112	-	50	1,075	25	-	87	118	6	106	500	168	731	1,094
Sauk Rapids	O	**589**	**235**	-	1	1	8	32	171	21	1	**354**	45	9	6	-	-	78	2	-	4	11	-	1	116	29	21	32
PD	C	**319**	**54**	-	1	-	7	2	38	5	1	**265**	41	1	3	-	-	12	2	-	2	11	-	1	116	29	16	31
MN0050200	%	**54**	**23**	-	100	-	88	6	22	24	100	**75**	91	11	50	-	-	15	100	-	50	100	-	100	100	100	76	97

O = Number of Offenses C = Offenses Cleared
% = Percent Cleared R = Crime Rate per 100,000
** - Agency did not report all 12 months in 2000.

TABLE 38
Offenses, Clearances, Percent Cleared and Crime Rate by Agency - 2000

Area NCIC Number		Grand Total	Total Part 1	Murder	Rape	Rob-bery	Aggra-vated Assault	Burg-lary	Larc-eny	Motor Vehicle Theft	Arson	Total Part 2	Other Assaults	Forgery/ Counter-feiting	Fraud	Embe-zzle-ment	Stolen Property	Vand-alism	Weap-ons	Prosti-tution	Other Sex Offen.	Narc-otics	Gamb-ling	Family/ Children	D.U.I.	Liquor Laws	Disor-derly Cond.	Other Offen-ses
Crime Rate per 100,000	R	**6,220**	**2,481**	-	10	10	84	337	1,805	221	10	**3,738**	475	95	63	-	-	823	21	-	42	116	-	10	1,225	306	221	337
BIG STONE	O	**332**	**100**	-	4	-	7	33	46	9	1	**232**	18	1	10	-	-	53	1	-	7	10	-	7	17	40	21	47
COUNTY TOTAL	C	**135**	**19**	-	-	-	3	7	6	3	-	**116**	7	-	4	-	-	7	1	-	3	6	-	-	17	40	7	24
	%	**41**	**19**	-	-	-	43	21	13	33	-	**50**	39	-	40	-	-	13	100	-	43	60	-	-	100	100	33	51
Crime Rate per 100,000	R	**5,810**	**1,750**	-	70	-	122	577	805	157	17	**4,060**	315	17	175	-	-	927	17	-	122	175	-	122	297	700	367	822
Big Stone	O	**240**	**78**	-	4	-	4	27	36	6	1	**162**	13	1	8	-	-	42	1	-	6	9	-	7	11	23	15	26
Sheriff	C	**60**	**10**	-	-	-	-	5	4	1	-	**50**	2	-	2	-	-	-	1	-	2	5	-	-	11	23	1	3
MN0060000	%	**25**	**13**	-	-	-	-	19	11	17	-	**31**	15	-	25	-	-	-	100	-	33	56	-	-	100	100	7	12
Crime Rate per 100,000	R	**6,429**	**2,089**	-	107	-	107	723	964	160	26	**4,339**	348	26	214	-	-	1,125	26	-	160	241	-	187	294	616	401	696
Ortonville	O	**92**	**22**	-	-	-	3	6	10	3	-	**70**	5	-	2	-	-	11	-	-	1	1	-	-	6	17	6	21
PD	C	**75**	**9**	-	-	-	3	2	2	2	-	**66**	5	-	2	-	-	7	-	-	1	1	-	-	6	17	6	21
MN0060100	%	**82**	**41**	-	-	-	100	33	20	67	-	**94**	100	-	100	-	-	64	-	-	100	100	-	-	100	100	100	100
Crime Rate per 100,000	R	**4,644**	**1,110**	-	-	-	151	302	504	151	-	**3,533**	252	-	100	-	-	555	-	-	50	50	-	-	302	858	302	1,060
BLUE EARTH	O	**9,344**	**2,162**	1	31	12	61	328	1,608	116	5	**7,182**	321	366	275	-	17	1,740	27	-	76	119	1	239	491	537	1,390	1,583
COUNTY TOTAL	C	**3,650**	**460**	1	15	3	20	22	379	18	2	**3,190**	204	46	138	-	12	64	13	-	19	84	1	12	490	519	154	1,434
	%	**39**	**21**	100	48	25	33	7	24	16	40	**44**	64	13	50	-	71	4	48	-	25	71	100	5	100	97	11	91
Crime Rate per 100,000	R	**17,196**	**3,978**	1	57	22	112	603	2,959	213	9	**13,217**	590	673	506	-	31	3,202	49	-	139	219	1	439	903	988	2,558	2,913
Blue Earth	O	**1,502**	**281**	-	13	1	15	67	161	22	2	**1,221**	51	5	22	-	6	189	4	-	20	18	-	59	155	81	81	530
Sheriff	C	**854**	**29**	-	6	1	3	5	11	2	1	**825**	35	2	11	-	4	9	2	-	7	14	-	2	155	80	8	496
MN0070000	%	**57**	**10**	-	46	100	20	7	7	9	50	**68**	69	40	50	-	67	5	50	-	35	78	-	3	100	99	10	94
Crime Rate per 100,000	R	**6,465**	**1,209**	-	55	4	64	288	693	94	8	**5,255**	219	21	94	-	25	813	17	-	86	77	-	253	667	348	348	2,281
Mankato	O	**7,842**	**1,881**	1	18	11	46	261	1,447	94	3	**5,961**	270	361	253	-	11	1,551	23	-	56	101	1	180	336	456	1,309	1,053
PD	C	**2,796**	**431**	1	9	2	17	17	368	16	1	**2,365**	169	44	127	-	8	55	11	-	12	70	1	10	335	439	146	938
MN0070100	%	**36**	**23**	100	50	18	37	7	25	17	33	**40**	63	12	50	-	73	4	48	-	21	69	100	6	100	96	11	89
Crime Rate per 100,000	R	**25,210**	**6,047**	3	57	35	147	839	4,651	302	9	**19,163**	867	1,160	813	-	35	4,986	73	-	180	324	3	578	1,080	1,465	4,208	3,385
BROWN	O	**1,483**	**454**	-	5	-	15	90	310	32	2	**1,029**	82	20	15	-	2	320	7	-	16	19	-	14	126	64	156	188
COUNTY TOTAL	C	**779**	**129**	-	2	-	13	21	80	12	1	**650**	74	11	7	-	2	62	6	-	13	18	-	12	114	61	107	163
	%	**53**	**28**	-	40	-	87	23	26	38	50	**63**	90	55	47	-	100	19	86	-	81	95	-	86	90	95	69	87
Crime Rate per 100,000	R	**5,427**	**1,661**	-	18	-	54	329	1,134	117	7	**3,765**	300	73	54	-	7	1,171	25	-	58	69	-	51	461	234	570	688
Brown	O	**133**	**48**	-	2	-	-	11	29	6	-	**85**	3	1	-	-	-	23	2	-	-	1	-	1	15	14	9	16
Sheriff	C	**54**	**11**	-	-	-	-	4	4	3	-	**43**	1	-	-	-	-	4	2	-	-	-	-	1	11	12	7	5
MN0080000	%	**41**	**23**	-	-	-	-	36	14	50	-	**51**	33	-	-	-	-	17	100	-	-	-	-	100	73	86	78	31
Crime Rate per 100,000	R	**1,678**	**605**	-	25	-	-	138	365	75	-	**1,072**	37	12	-	-	-	290	25	-	-	12	-	12	189	176	113	201
New Ulm	O	**1,232**	**321**	-	1	-	13	54	232	19	2	**911**	71	19	15	-	2	290	5	-	13	17	-	13	99	50	147	170
PD	C	**693**	**102**	-	1	-	12	8	73	7	1	**591**	67	11	7	-	2	57	4	-	11	17	-	11	99	49	100	156
MN0080100	%	**56**	**32**	-	100	-	92	15	31	37	50	**65**	94	58	47	-	100	20	80	-	85	100	-	85	100	98	68	92
Crime Rate per 100,000	R	**9,036**	**2,354**	-	7	-	95	396	1,701	139	14	**6,681**	520	139	110	-	14	2,127	36	-	95	124	-	95	726	366	1,078	1,246
Sleepy Eye	O	**118**	**85**	-	2	-	2	25	49	7	-	**33**	8	-	-	-	-	7	-	-	3	1	-	-	12	-	-	2
PD	C	**32**	**16**	-	1	-	1	9	3	2	-	**16**	6	-	-	-	-	1	-	-	2	1	-	-	4	-	-	2
MN0080200	%	**27**	**19**	-	50	-	50	36	6	29	-	**48**	75	-	-	-	-	14	-	-	67	100	-	-	33	-	-	100
Crime Rate per 100,000	R	**3,239**	**2,333**	-	54	-	54	686	1,345	192	-	**905**	219	-	-	-	-	192	-	-	82	27	-	-	329	-	-	54
Springfield*	O	**-**	**-**	-	-	-	-	-	-	-	-	**-**	-	-	-	-	-	-	-	-	-	-	-	-	-	-	-	-
PD	C	**-**	**-**	-	-	-	-	-	-	-	-	**-**	-	-	-	-	-	-	-	-	-	-	-	-	-	-	-	-
MN0080300	%	**-**	**-**	-	-	-	-	-	-	-	-	**-**	-	-	-	-	-	-	-	-	-	-	-	-	-	-	-	-
Crime Rate per 100,000	R	**-**	**-**	-	-	-	-	-	-	-	-	**-**	-	-	-	-	-	-	-	-	-	-	-	-	-	-	-	-
CARLTON	O	**2,045**	**563**	-	11	3	18	62	422	38	9	**1,482**	215	10	129	-	1	291	12	-	19	75	1	13	132	55	243	286
COUNTY TOTAL	C	**872**	**171**	-	5	-	12	15	122	15	2	**701**	107	1	78	-	-	32	2	-	9	67	1	4	131	51	77	141
	%	**43**	**30**	-	45	-	67	24	29	39	22	**47**	50	10	60	-	-	11	17	-	47	89	100	31	99	93	32	49
Crime Rate per 100,000	R	**6,566**	**1,807**	-	35	9	57	199	1,354	122	28	**4,758**	690	32	414	-	3	934	38	-	61	240	3	41	423	176	780	918
Carlton*	O	**405**	**99**	-	5	-	2	13	69	7	3	**306**	65	1	5	-	-	42	1	-	7	9	-	2	46	16	33	79
Sheriff	C	**225**	**32**	-	3	-	2	3	20	3	1	**193**	37	-	4	-	-	9	-	-	4	9	-	1	46	16	15	52

O = Number of Offenses C = Offenses Cleared
% = Percent Cleared R = Crime Rate per 100,000
** - Agency did not report all 12 months in 2000.

TABLE 38
Offenses, Clearances, Percent Cleared and Crime Rate by Agency - 2000

Area NCIC Number		Grand Total	Total Part 1	Murder	Rape	Rob-bery	Aggra-vated Assault	Burg-lary	Larc-eny	Motor Vehicle Theft	Arson	Total Part 2	Other Assaults	Forgery/ Counter-feiting	Fraud	Embe-zzle-ment	Stolen Property	Vand-alism	Weap-ons	Prosti-tution	Other Sex Offen.	Narc-otics	Gamb-ling	Family/ Children	D.U.I.	Liquor Laws	Disor-derly Cond.	Other Offen-ses
MN0090000	%	**56**	**32**	-	60	-	100	23	29	43	33	**63**	57	-	80	-	-	21	-	-	57	100	-	50	100	100	45	66
Crime Rate per 100,000	R	**2,293**	**560**	-	28	-	11	73	390	39	16	**1,733**	368	5	28	-	-	237	5	-	39	50	-	11	260	90	186	447
Cloquet	O	**1,468**	**390**	-	6	3	15	45	292	23	6	**1,078**	139	6	98	-	1	232	11	-	10	62	1	11	73	35	204	195
PD	C	**618**	**136**	-	2	-	10	12	100	11	1	**482**	67	1	73	-	-	22	2	-	4	56	1	3	72	32	61	88
MN0090100	%	**42**	**35**	-	33	-	67	27	34	48	17	**45**	48	17	74	-	-	9	18	-	40	90	100	27	99	91	30	45
Crime Rate per 100,000	R	**13,366**	**3,550**	-	54	27	136	409	2,658	209	54	**9,815**	1,265	54	892	-	9	2,112	100	-	91	564	9	100	664	318	1,857	1,775
Moose Lake	O	**170**	**74**	-	-	-	1	4	61	8	-	**96**	11	3	26	-	-	17	-	-	2	4	-	-	11	4	6	12
PD	C	**27**	**3**	-	-	-	-	-	2	1	-	**24**	3	-	1	-	-	1	-	-	1	2	-	-	11	3	1	1
MN0090200	%	**16**	**4**	-	-	-	-	-	3	13	-	**25**	27	-	4	-	-	6	-	-	50	50	-	-	100	75	17	8
Crime Rate per 100,000	R	**10,429**	**4,539**	-	-	-	61	245	3,742	490	-	**5,889**	674	184	1,595	-	-	1,042	-	-	122	245	-	-	674	245	368	736
Scanlon*	O	**2**	**-**	-	-	-	-	-	-	-	-	**2**	-	-	-	-	-	-	-	-	-	-	-	-	2	-	-	-
PD	C	**2**	**-**	-	-	-	-	-	-	-	-	**2**	-	-	-	-	-	-	-	-	-	-	-	-	2	-	-	-
MN0090400	%	**100**	**-**	-	-	-	-	-	-	-	-	**100**	-	-	-	-	-	-	-	-	-	-	-	-	100	-	-	-
Crime Rate per 100,000	R	**228**	**-**	-	-	-	-	-	-	-	-	**228**	-	-	-	-	-	-	-	-	-	-	-	-	228	-	-	-
CARVER	O	**3,986**	**1,355**	-	13	7	58	133	1,085	52	7	**2,631**	292	55	66	-	13	844	39	-	52	105	1	16	267	147	340	394
COUNTY TOTAL	C	**1,900**	**320**	-	8	1	50	21	219	20	1	**1,580**	227	16	23	-	12	146	34	-	33	104	-	13	267	144	238	323
	%	**48**	**24**	-	62	14	86	16	20	38	14	**60**	78	29	35	-	92	17	87	-	63	99	-	81	100	98	70	82
Crime Rate per 100,000	R	**6,093**	**2,071**	-	19	10	88	203	1,658	79	10	**4,022**	446	84	100	-	19	1,290	59	-	79	160	1	24	408	224	519	602
Carver	O	**1,179**	**325**	-	4	1	19	39	238	22	2	**854**	115	15	25	-	3	269	10	-	21	34	-	2	86	37	121	116
Sheriff	C	**518**	**65**	-	-	-	16	8	30	10	1	**453**	80	2	6	-	3	47	5	-	10	34	-	1	86	36	71	72
MN0100000	%	**44**	**20**	-	-	-	84	21	13	45	50	**53**	70	13	24	-	100	17	50	-	48	100	-	50	100	97	59	62
Crime Rate per 100,000	R	**4,495**	**1,239**	-	15	3	72	148	907	83	7	**3,256**	438	57	95	-	11	1,025	38	-	80	129	-	7	327	141	461	442
Chanhassen	O	**970**	**374**	-	1	2	14	40	305	9	3	**596**	59	23	18	-	1	304	2	-	6	16	1	1	38	28	46	53
PD	C	**313**	**65**	-	1	-	10	2	51	1	-	**248**	40	6	4	-	1	43	2	-	1	16	-	-	38	27	27	43
MN0100100	%	**32**	**17**	-	100	-	71	5	17	11	-	**42**	68	26	22	-	100	14	100	-	17	100	-	-	100	96	59	81
Crime Rate per 100,000	R	**5,278**	**2,035**	-	5	10	76	217	1,659	48	16	**3,243**	321	125	97	-	5	1,654	10	-	32	87	5	5	206	152	250	288
Chaska	O	**1,342**	**442**	-	8	4	20	37	355	16	2	**900**	87	10	12	-	8	197	22	-	20	38	-	12	106	51	135	202
PD	C	**866**	**156**	-	7	1	19	9	111	9	-	**710**	83	6	12	-	8	47	22	-	19	37	-	12	106	51	117	190
MN0100200	%	**65**	**35**	-	88	25	95	24	31	56	-	**79**	95	60	100	-	100	24	100	-	95	97	-	100	100	100	87	94
Crime Rate per 100,000	R	**8,651**	**2,849**	-	51	25	128	238	2,288	103	12	**5,802**	560	64	77	-	51	1,270	141	-	128	244	-	77	683	328	870	1,302
Waconia	O	**495**	**214**	-	-	-	5	17	187	5	-	**281**	31	7	11	-	1	74	5	-	5	17	-	1	37	31	38	23
PD	C	**203**	**34**	-	-	-	5	2	27	-	-	**169**	24	2	1	-	-	9	5	-	3	17	-	-	37	30	23	18
MN010030X	%	**41**	**16**	-	-	-	100	12	14	-	-	**60**	77	29	9	-	-	12	100	-	60	100	-	-	100	97	61	78
Crime Rate per 100,000	R	**9,336**	**4,036**	-	-	-	94	320	3,526	94	-	**5,299**	584	132	207	-	18	1,395	94	-	94	320	-	18	697	584	716	433
CASS	O	**5,444**	**1,469**	2	27	7	62	456	785	120	10	**3,975**	604	31	167	-	15	703	99	-	33	93	1	78	243	96	1,334	478
COUNTY TOTAL	C	**3,739**	**570**	2	10	4	47	130	327	49	1	**3,169**	463	13	125	-	6	385	87	-	11	70	1	33	235	91	1,270	379
MN0110000	%	**69**	**39**	100	37	57	76	29	42	41	10	**80**	77	42	75	-	40	55	88	-	33	75	100	42	97	95	95	79
Crime Rate per 100,000	R	**20,354**	**5,492**	7	100	26	231	1,704	2,935	448	37	**14,862**	2,258	115	624	-	56	2,628	370	-	123	347	3	291	908	358	4,987	1,787
CHIPPEWA	O	**523**	**154**	-	1	-	2	22	109	13	7	**369**	10	22	26	-	-	136	1	-	2	11	-	20	37	36	17	51
COUNTY TOTAL	C	**202**	**15**	-	-	-	2	2	10	-	1	**187**	9	5	21	-	-	9	1	-	1	11	-	13	37	34	11	35
	%	**39**	**10**	-	-	-	100	9	9	-	14	**51**	90	23	81	-	-	7	100	-	50	100	-	65	100	94	65	69
Crime Rate per 100,000	R	**4,214**	**1,240**	-	8	-	16	177	878	104	56	**2,973**	80	177	209	-	-	1,095	8	-	16	88	-	161	298	290	136	410
Chippewa*	O	**30**	**2**	-	-	-	-	-	2	-	-	**28**	2	1	1	-	-	3	-	-	-	-	-	-	1	8	-	12
Sheriff	C	**18**	**-**	-	-	-	-	-	-	-	-	**18**	1	-	1	-	-	-	-	-	-	-	-	-	1	6	-	9
MN0120000	%	**60**	**-**	-	-	-	-	-	-	-	-	**64**	50	-	100	-	-	-	-	-	-	-	-	-	100	75	-	75
Crime Rate per 100,000	R	**424**	**28**	-	-	-	-	-	28	-	-	**396**	28	14	14	-	-	42	-	-	-	-	-	-	14	113	-	169
Montevideo	O	**493**	**152**	-	1	-	2	22	107	13	7	**341**	8	21	25	-	-	133	1	-	2	11	-	20	36	28	17	39
PD	C	**184**	**15**	-	-	-	2	2	10	-	1	**169**	8	5	20	-	-	9	1	-	1	11	-	13	36	28	11	26
MN0120200	%	**37**	**10**	-	-	-	100	9	9	-	14	**50**	100	24	80	-	-	7	100	-	50	100	-	65	100	100	65	67
Crime Rate per 100,000	R	**9,221**	**2,843**	-	18	-	37	411	2,001	243	130	**6,378**	149	392	467	-	-	2,487	18	-	37	205	-	374	673	523	317	729
CHISAGO	O	**2,981**	**1,103**	-	15	3	22	144	843	76	-	**1,878**	151	35	244	-	9	469	8	-	43	76	-	69	272	45	184	273

O = Number of Offenses C = Offenses Cleared
% = Percent Cleared R = Crime Rate per 100,000
** - Agency did not report all 12 months in 2000.

TABLE 38
Offenses, Clearances, Percent Cleared and Crime Rate by Agency - 2000

Area NCIC Number		Grand Total	Total Part 1	Murder	Rape	Rob-bery	Aggra-vated Assault	Burg-lary	Larc-eny	Motor Vehicle Theft	Arson	Total Part 2	Other Assaults	Forgery/ Counter-feiting	Fraud	Embe-zzle-ment	Stolen Property	Vand-alism	Weap-ons	Prosti-tution	Other Sex Offen.	Narc-otics	Gamb-ling	Family/ Children	D.U.I.	Liquor Laws	Disor-derly Cond.	Other Offen-ses
COUNTY TOTAL	C	**1,151**	**129**	-	11	-	18	14	63	23	-	**1,022**	127	11	94	-	8	36	7	-	41	71	-	52	248	37	77	213
	%	**39**	**12**	-	73	-	82	10	7	30	-	**54**	84	31	39	-	89	8	88	-	95	93	-	75	91	82	42	78
Crime Rate per 100,000	R	**7,220**	**2,671**	-	36	7	53	348	2,041	184	-	**4,548**	365	84	591	-	21	1,136	19	-	104	184	-	167	658	108	445	661
Chisago	O	**1,956**	**670**	-	13	2	14	107	478	56	-	**1,286**	108	11	113	-	9	348	2	-	42	46	-	69	179	26	136	197
Sheriff	C	**813**	**85**	-	11	-	14	9	32	19	-	**728**	94	7	63	-	8	18	2	-	40	45	-	52	173	25	47	154
MN0130000	%	**42**	**13**	-	85	-	100	8	7	34	-	**57**	87	64	56	-	89	5	100	-	95	98	-	75	97	96	35	78
Crime Rate per 100,000	R	**7,056**	**2,417**	-	46	7	50	386	1,724	202	-	**4,639**	389	39	407	-	32	1,255	7	-	151	165	-	248	645	93	490	710
Lindstrom*	O	**255**	**95**	-	-	-	1	3	87	4	-	**160**	5	6	39	-	-	34	1	-	-	7	-	-	8	3	34	23
PD	C	**101**	**8**	-	-	-	-	-	7	1	-	**93**	1	1	30	-	-	6	1	-	-	7	-	-	8	3	21	15
MN0130400	%	**40**	**8**	-	-	-	-	-	8	25	-	**58**	20	17	77	-	-	18	100	-	-	100	-	-	100	100	62	65
Crime Rate per 100,000	R	**8,741**	**3,256**	-	-	-	34	102	2,982	137	-	**5,485**	171	205	1,336	-	-	1,165	34	-	-	239	-	-	274	102	1,165	788
North Branch	O	**548**	**246**	-	1	1	5	32	193	14	-	**302**	29	15	92	-	-	64	5	-	1	14	-	-	31	9	8	34
PD	C	**151**	**25**	-	-	-	4	3	15	3	-	**126**	27	2	1	-	-	9	4	-	1	12	-	-	27	7	8	28
MN0130500	%	**28**	**10**	-	-	-	80	9	8	21	-	**42**	93	13	1	-	-	14	80	-	100	86	-	-	87	78	100	82
Crime Rate per 100,000	R	**7,013**	**3,148**	-	12	12	63	409	2,469	179	-	**3,864**	371	191	1,177	-	-	819	63	-	12	179	-	-	396	115	102	435
Wyoming	O	**222**	**92**	-	1	-	2	2	85	2	-	**130**	9	3	-	-	-	23	-	-	-	9	-	-	54	7	6	19
PD	C	**86**	**11**	-	-	-	-	2	9	-	-	**75**	5	1	-	-	-	3	-	-	-	7	-	-	40	2	1	16
MN0130800	%	**39**	**12**	-	-	-	-	100	11	-	-	**58**	56	33	-	-	-	13	-	-	-	78	-	-	74	29	17	84
Crime Rate per 100,000	R	**7,827**	**3,244**	-	35	-	70	70	2,997	70	-	**4,583**	317	105	-	-	-	811	-	-	-	317	-	-	1,904	246	211	669
CLAY	O	**4,597**	**1,202**	1	18	7	55	145	884	89	3	**3,395**	285	81	352	-	10	693	25	1	28	207	2	41	550	310	344	466
COUNTY TOTAL	C	**2,712**	**362**	1	11	2	44	39	217	46	2	**2,350**	220	14	189	-	8	183	21	1	16	158	1	31	548	310	273	377
	%	**59**	**30**	100	61	29	80	27	25	52	67	**69**	77	17	54	-	80	26	84	100	57	76	50	76	100	100	79	81
Crime Rate per 100,000	R	**8,815**	**2,305**	1	34	13	105	278	1,695	170	5	**6,510**	546	155	675	-	19	1,328	47	1	53	396	3	78	1,054	594	659	893
Clay	O	**618**	**121**	-	3	-	5	42	63	7	1	**497**	36	2	27	-	1	97	2	1	5	81	1	28	76	31	31	78
Sheriff	C	**291**	**32**	-	1	-	4	13	13	1	-	**259**	21	1	12	-	-	5	1	1	3	42	-	21	75	31	13	33
MN0140000	%	**47**	**26**	-	33	-	80	31	21	14	-	**52**	58	50	44	-	-	5	50	100	60	52	-	75	99	100	42	42
Crime Rate per 100,000	R	**3,922**	**768**	-	19	-	31	266	399	44	6	**3,154**	228	12	171	-	6	615	12	6	31	514	6	177	482	196	196	495
Dilworth	O	**628**	**177**	-	1	1	3	22	138	12	-	**451**	26	20	129	-	1	55	2	-	2	27	-	5	81	14	30	59
PD	C	**472**	**88**	-	1	1	1	6	68	11	-	**384**	21	6	124	-	1	26	2	-	1	25	-	5	81	14	24	54
MN0140200	%	**75**	**50**	-	100	100	33	27	49	92	-	**85**	81	30	96	-	100	47	100	-	50	93	-	100	100	100	80	92
Crime Rate per 100,000	R	**21,230**	**5,983**	-	33	33	101	743	4,665	405	-	**15,246**	878	676	4,361	-	33	1,859	67	-	67	912	-	169	2,738	473	1,014	1,994
Moorhead	O	**3,351**	**904**	1	14	6	47	81	683	70	2	**2,447**	223	59	196	-	8	541	21	-	21	99	1	8	393	265	283	329
PD	C	**1,949**	**242**	1	9	1	39	20	136	34	2	**1,707**	178	7	53	-	7	152	18	-	12	91	1	5	392	265	236	290
MN0140400	%	**58**	**27**	100	64	17	83	25	20	49	100	**70**	80	12	27	-	88	28	86	-	57	92	100	63	100	100	83	88
Crime Rate per 100,000	R	**10,023**	**2,703**	2	41	17	140	242	2,042	209	5	**7,319**	667	176	586	-	23	1,618	62	-	62	296	2	23	1,175	792	846	984
CLEARWATER	O	**444**	**180**	-	4	-	17	43	95	15	6	**264**	46	9	24	-	-	42	1	-	8	7	-	8	88	2	8	21
COUNTY TOTAL	C	**204**	**39**	-	2	-	15	5	9	7	1	**165**	29	2	1	-	-	4	1	-	4	6	-	6	88	2	5	17
MN0150000	%	**46**	**22**	-	50	-	88	12	9	47	17	**63**	63	22	4	-	-	10	100	-	50	86	-	75	100	100	63	81
Crime Rate per 100,000	R	**5,302**	**2,149**	-	47	-	203	513	1,134	179	71	**3,152**	549	107	286	-	-	501	11	-	95	83	-	95	1,050	23	95	250
COOK	O	**565**	**161**	-	3	-	1	27	119	11	-	**404**	23	2	38	-	1	55	11	-	6	36	-	5	50	13	73	91
COUNTY TOTAL	C	**141**	**15**	-	1	-	-	2	8	4	-	**126**	11	-	2	-	1	2	2	-	2	31	-	-	32	10	9	24
	%	**25**	**9**	-	33	-	-	7	7	36	-	**31**	48	-	5	-	100	4	18	-	33	86	-	-	64	77	12	26
Crime Rate per 100,000	R	**11,666**	**3,324**	-	61	-	20	557	2,457	227	-	**8,341**	474	41	784	-	20	1,135	227	-	123	743	-	103	1,032	268	1,507	1,879
Cook	O	**565**	**161**	-	3	-	1	27	119	11	-	**404**	23	2	38	-	1	55	11	-	6	36	-	5	50	13	73	91
Sheriff	C	**141**	**15**	-	1	-	-	2	8	4	-	**126**	11	-	2	-	1	2	2	-	2	31	-	-	32	10	9	24
MN0160000	%	**25**	**9**	-	33	-	-	7	7	36	-	**31**	48	-	5	-	100	4	18	-	33	86	-	-	64	77	12	26
Crime Rate per 100,000	R	**16,395**	**4,672**	-	87	-	29	783	3,453	319	-	**11,723**	667	58	1,102	-	29	1,596	319	-	174	1,044	-	145	1,450	377	2,118	2,640
Grand Marais*	O	**-**	**-**	-	-	-	-	-	-	-	-	**-**	-	-	-	-	-	-	-	-	-	-	-	-	-	-	-	-
PD	C	**-**	**-**	-	-	-	-	-	-	-	-	**-**	-	-	-	-	-	-	-	-	-	-	-	-	-	-	-	-
MN0160100	%	**-**	**-**	-	-	-	-	-	-	-	-	**-**	-	-	-	-	-	-	-	-	-	-	-	-	-	-	-	-
Crime Rate per 100,000	R	**-**	**-**	-	-	-	-	-	-	-	-	**-**	-	-	-	-	-	-	-	-	-	-	-	-	-	-	-	-

O = Number of Offenses C = Offenses Cleared
% = Percent Cleared R = Crime Rate per 100,000
** - Agency did not report all 12 months in 2000.

TABLE 38
Offenses, Clearances, Percent Cleared and Crime Rate by Agency - 2000

Area NCIC Number		Grand Total	Total Part 1	Murder	Rape	Rob-bery	Aggra-vated Assault	Burg-lary	Larc-eny	Motor Vehicle Theft	Arson	Total Part 2	Other Assaults	Forgery/ Counter-feiting	Fraud	Embe-zzle-ment	Stolen Property	Vand-alism	Weap-ons	Prosti-tution	Other Sex Offen.	Narc-otics	Gamb-ling	Family/ Children	D.U.I.	Liquor Laws	Disor-derly Cond.	Other Offen-ses
COTTONWOOD	O	**856**	**259**	-	2	-	11	57	184	5	-	**597**	27	11	105	-	-	188	7	-	3	11	-	2	36	40	92	75
COUNTY TOTAL	C	**414**	**71**	-	1	-	11	5	50	4	-	**343**	20	8	100	-	-	17	7	-	2	10	-	2	36	39	44	58
	%	**48**	**27**	-	50	-	100	9	27	80	-	**57**	74	73	95	-	-	9	100	-	67	91	-	100	100	98	48	77
Crime Rate per 100,000	R	**7,031**	**2,127**	-	16	-	90	468	1,511	41	-	**4,904**	221	90	862	-	-	1,544	57	-	24	90	-	16	295	328	755	616
Cottonwood	O	**157**	**56**	-	-	-	1	17	37	1	-	**101**	2	-	1	-	-	79	-	-	-	-	-	-	11	1	-	7
Sheriff	C	**19**	**4**	-	-	-	1	2	-	1	-	**15**	2	-	-	-	-	-	-	-	-	-	-	-	11	1	-	1
MN0170000	%	**12**	**7**	-	-	-	100	12	-	100	-	**15**	100	-	-	-	-	-	-	-	-	-	-	-	100	100	-	14
Crime Rate per 100,000	R	**2,557**	**912**	-	-	-	16	276	602	16	-	**1,644**	32	-	16	-	-	1,286	-	-	-	-	-	-	179	16	-	114
Mountain Lake	O	**212**	**84**	-	1	-	6	16	59	2	-	**128**	8	9	10	-	-	24	3	-	1	3	-	1	4	20	37	8
PD	C	**96**	**33**	-	-	-	6	2	24	1	-	**63**	5	7	9	-	-	1	3	-	1	2	-	1	4	19	6	5
MN0170100	%	**45**	**39**	-	-	-	100	13	41	50	-	**49**	63	78	90	-	-	4	100	-	100	67	-	100	100	95	16	63
Crime Rate per 100,000	R	**11,830**	**4,687**	-	55	-	334	892	3,292	111	-	**7,142**	446	502	558	-	-	1,339	167	-	55	167	-	55	223	1,116	2,064	446
Windom	O	**487**	**119**	-	1	-	4	24	88	2	-	**368**	17	2	94	-	-	85	4	-	2	8	-	1	21	19	55	60
PD	C	**299**	**34**	-	1	-	4	1	26	2	-	**265**	13	1	91	-	-	16	4	-	1	8	-	1	21	19	38	52
MN0170200	%	**61**	**29**	-	100	-	100	4	30	100	-	**72**	76	50	97	-	-	19	100	-	50	100	-	100	100	100	69	87
Crime Rate per 100,000	R	**11,483**	**2,805**	-	23	-	94	565	2,074	47	-	**8,677**	400	47	2,216	-	-	2,004	94	-	47	188	-	23	495	448	1,296	1,414
CROW WING	O	**5,906**	**2,351**	-	37	7	73	519	1,540	168	7	**3,555**	419	161	126	-	19	1,009	9	-	92	134	-	98	382	196	319	591
COUNTY TOTAL	C	**2,551**	**593**	-	30	2	57	68	379	54	3	**1,958**	257	59	48	-	19	97	9	-	54	124	-	75	381	188	200	447
	%	**43**	**25**	-	81	29	78	13	25	32	43	**55**	61	37	38	-	100	10	100	-	59	93	-	77	100	96	63	76
Crime Rate per 100,000	R	**11,307**	**4,501**	-	70	13	139	993	2,948	321	13	**6,806**	802	308	241	-	36	1,931	17	-	176	256	-	187	731	375	610	1,131
Crow Wing	O	**1,813**	**776**	-	15	3	17	293	370	76	2	**1,037**	120	17	18	-	10	358	3	-	43	32	-	21	96	66	106	147
Sheriff	C	**646**	**135**	-	14	-	16	39	41	25	-	**511**	66	11	6	-	10	30	3	-	20	32	-	9	96	65	55	108
MN0180000	%	**36**	**17**	-	93	-	94	13	11	33	-	**49**	55	65	33	-	100	8	100	-	47	100	-	43	100	98	52	73
Crime Rate per 100,000	R	**5,833**	**2,496**	-	48	9	54	942	1,190	244	6	**3,336**	386	54	57	-	32	1,151	9	-	138	102	-	67	308	212	341	473
Brainerd	O	**2,979**	**1,033**	-	21	4	43	174	720	67	4	**1,946**	257	104	56	-	7	422	5	-	44	81	-	76	254	102	176	362
PD	C	**1,530**	**272**	-	16	2	33	25	169	24	3	**1,258**	169	46	41	-	7	51	5	-	32	75	-	65	254	101	121	291
MN0180100	%	**51**	**26**	-	76	50	77	14	23	36	75	**65**	66	44	73	-	100	12	100	-	73	93	-	86	100	99	69	80
Crime Rate per 100,000	R	**22,125**	**7,672**	-	155	29	319	1,292	5,347	497	29	**14,453**	1,908	772	415	-	51	3,134	37	-	326	601	-	564	1,886	757	1,307	2,688
Crosby	O	**407**	**161**	-	-	-	7	19	118	17	-	**246**	23	4	-	-	1	84	1	-	2	14	-	1	21	14	21	60
PD	C	**145**	**21**	-	-	-	6	1	12	2	-	**124**	13	-	-	-	1	6	1	-	2	14	-	1	21	14	13	38
MN0180200	%	**36**	**13**	-	-	-	86	5	10	12	-	**50**	57	-	-	-	100	7	100	-	100	100	-	100	100	100	62	63
Crime Rate per 100,000	R	**18,366**	**7,265**	-	-	-	315	857	5,324	767	-	**11,101**	1,037	180	-	-	45	3,790	45	-	90	631	-	45	947	631	947	2,707
Baxter	O	**707**	**381**	-	1	-	6	33	332	8	1	**326**	19	36	52	-	1	145	-	-	3	7	-	-	11	14	16	22
PD	C	**230**	**165**	-	-	-	2	3	157	3	-	**65**	9	2	1	-	1	10	-	-	-	3	-	-	10	8	11	10
MN0180500	%	**33**	**43**	-	-	-	33	9	47	38	-	**20**	47	6	2	-	100	7	-	-	-	43	-	-	91	57	69	45
Crime Rate per 100,000	R	**12,922**	**6,963**	-	18	-	109	603	6,068	146	18	**5,958**	347	658	950	-	18	2,650	-	-	54	127	-	-	201	255	292	402
DAKOTA	O	**30,623**	**10,996**	3	106	80	280	1,260	8,511	670	86	**19,627**	1,890	708	998	2	89	3,682	298	9	226	1,225	3	348	2,047	836	3,628	3,638
COUNTY TOTAL	C	**15,721**	**2,207**	3	68	23	189	130	1,626	148	20	**13,514**	1,379	187	635	1	72	436	261	8	113	1,143	3	227	2,025	801	3,027	3,196
	%	**51**	**20**	100	64	29	68	10	19	22	23	**69**	73	26	64	50	81	12	88	89	50	93	100	65	99	96	83	88
Crime Rate per 100,000	R	**8,851**	**3,178**	-	30	23	80	364	2,460	193	24	**5,673**	546	204	288	-	25	1,064	86	2	65	354	-	100	591	241	1,048	1,051
Dakota	O	**1,024**	**256**	-	4	2	20	67	134	26	3	**768**	50	7	152	-	1	88	3	-	8	54	-	7	149	45	28	176
Sheriff	C	**578**	**36**	-	2	1	16	2	11	4	-	**542**	38	3	84	-	-	23	2	-	2	47	-	5	144	45	10	139
MN0190000	%	**56**	**14**	-	50	50	80	3	8	15	-	**71**	76	43	55	-	-	26	67	-	25	87	-	71	97	100	36	79
Crime Rate per 100,000	R	**5,747**	**1,436**	-	22	11	112	376	752	145	16	**4,310**	280	39	853	-	5	493	16	-	44	303	-	39	836	252	157	987
Burnsville	O	**4,057**	**1,963**	-	16	17	29	188	1,578	130	5	**2,094**	212	91	53	1	17	424	19	-	40	189	-	7	191	82	255	513
PD	C	**1,589**	**242**	-	4	6	21	20	175	16	-	**1,347**	160	25	16	-	13	44	18	-	18	175	-	-	190	81	147	460
MN0190100	%	**39**	**12**	-	25	35	72	11	11	12	-	**64**	75	27	30	-	76	10	95	-	45	93	-	-	99	99	58	90
Crime Rate per 100,000	R	**6,765**	**3,273**	-	26	28	48	313	2,631	216	8	**3,492**	353	151	88	1	28	707	31	-	66	315	-	11	318	136	425	855
Farmington	O	**1,254**	**291**	-	2	1	12	26	236	14	-	**963**	75	12	50	-	3	145	7	-	5	50	-	46	181	48	142	199
PD	C	**820**	**82**	-	2	1	10	10	54	5	-	**738**	48	5	39	-	2	30	6	-	3	50	-	26	181	48	110	190
MN0190200	%	**65**	**28**	-	100	100	83	38	23	36	-	**77**	64	42	78	-	67	21	86	-	60	100	-	57	100	100	77	95
Crime Rate per 100,000	R	**12,205**	**2,832**	-	19	9	116	253	2,297	136	-	**9,373**	729	116	486	-	29	1,411	68	-	48	486	-	447	1,761	467	1,382	1,936

O = Number of Offenses C = Offenses Cleared
% = Percent Cleared R = Crime Rate per 100,000
** - Agency did not report all 12 months in 2000.

TABLE 38
Offenses, Clearances, Percent Cleared and Crime Rate by Agency - 2000

Area NCIC Number		Grand Total	Total Part 1	Murder	Rape	Rob-bery	Aggra-vated Assault	Burg-lary	Larc-eny	Motor Vehicle Theft	Arson	Total Part 2	Other Assaults	Forgery/ Counter-feiting	Fraud	Embe-zzle-ment	Stolen Property	Vand-alism	Weap-ons	Prosti-tution	Other Sex Offen.	Narc-otics	Gamb-ling	Family/ Children	D.U.I.	Liquor Laws	Disor-derly Cond.	Other Offen-ses
Hastings	O	**1,605**	**686**	-	5	3	21	55	570	31	1	**919**	87	30	65	-	4	305	5	-	7	88	-	2	103	61	64	98
PD	C	**596**	**115**	-	1	1	11	5	91	6	-	**481**	56	8	18	-	3	21	5	-	3	81	-	1	91	55	63	76
MN0190300	%	**37**	**17**	-	20	33	52	9	16	19	-	**52**	64	27	28	-	75	7	100	-	43	92	-	50	88	90	98	78
Crime Rate per 100,000	R	**9,099**	**3,889**	-	28	17	119	311	3,231	175	5	**5,210**	493	170	368	-	22	1,729	28	-	39	498	-	11	583	345	362	555
Mendota Heights	O	**332**	**182**	-	3	1	4	12	146	11	5	**150**	11	10	3	-	1	67	-	-	2	12	-	-	6	13	5	20
PD	C	**84**	**23**	-	1	-	1	1	17	2	1	**61**	5	3	-	-	1	7	-	-	1	11	-	-	6	11	2	14
MN0190400	%	**25**	**13**	-	33	-	25	8	12	18	20	**41**	45	30	-	-	100	10	-	-	50	92	-	-	100	85	40	70
Crime Rate per 100,000	R	**2,849**	**1,562**	-	25	8	34	102	1,253	94	42	**1,287**	94	85	25	-	8	575	-	-	17	102	-	-	51	111	42	171
Rosemount	O	**1,475**	**530**	-	12	8	11	58	403	38	-	**945**	76	19	48	-	9	240	14	-	7	42	-	5	91	29	144	221
PD	C	**787**	**106**	-	10	5	8	4	71	8	-	**681**	62	8	43	-	9	47	12	-	6	42	-	2	91	28	116	215
MN0190500	%	**53**	**20**	-	83	63	73	7	18	21	-	**72**	82	42	90	-	100	20	86	-	86	100	-	40	100	97	81	97
Crime Rate per 100,000	R	**11,016**	**3,958**	-	89	59	82	433	3,009	283	-	**7,058**	567	141	358	-	67	1,792	104	-	52	313	-	37	679	216	1,075	1,650
South St .Paul	O	**2,475**	**799**	-	10	7	40	93	564	83	2	**1,676**	248	42	39	-	9	353	76	1	27	110	-	20	187	44	356	164
PD	C	**1,043**	**95**	-	5	2	20	9	54	4	1	**948**	118	3	7	-	6	31	76	-	5	99	-	4	186	36	272	105
MN0190600	%	**42**	**12**	-	50	29	50	10	10	5	50	**57**	48	7	18	-	67	9	100	-	19	90	-	20	99	82	76	64
Crime Rate per 100,000	R	**12,352**	**3,987**	-	49	34	199	464	2,814	414	9	**8,364**	1,237	209	194	-	44	1,761	379	4	134	548	-	99	933	219	1,776	818
West St. Paul	O	**2,054**	**989**	-	5	4	21	81	801	76	1	**1,065**	145	120	28	-	9	310	4	-	12	77	1	13	116	21	96	113
PD	C	**656**	**202**	-	3	1	13	6	164	14	1	**454**	72	22	8	-	7	20	1	-	4	73	1	2	115	16	27	86
MN0190700	%	**32**	**20**	-	60	25	62	7	20	18	100	**43**	50	18	29	-	78	6	25	-	33	95	100	15	99	76	28	76
Crime Rate per 100,000	R	**10,570**	**5,089**	-	25	20	108	416	4,122	391	5	**5,480**	746	617	144	-	46	1,595	20	-	61	396	5	66	596	108	494	581
Eagan	O	**5,238**	**1,906**	1	17	13	45	257	1,472	89	12	**3,332**	394	109	102	1	7	539	30	7	39	252	-	85	387	194	685	501
PD	C	**2,963**	**453**	1	15	2	35	21	344	32	3	**2,510**	329	50	49	1	7	72	20	7	28	245	-	62	387	193	611	449
MN0190800	%	**57**	**24**	100	88	15	78	8	23	36	25	**75**	84	46	48	100	100	13	67	100	72	97	-	73	100	99	89	90
Crime Rate per 100,000	R	**8,632**	**3,141**	1	28	21	74	423	2,425	146	19	**5,491**	649	179	168	1	11	888	49	11	64	415	-	140	637	319	1,128	825
Inver Grove Heights	O	**3,702**	**1,038**	-	17	6	39	124	735	89	28	**2,664**	189	50	64	-	4	350	62	1	21	100	-	53	234	64	1,252	220
PD	C	**2,284**	**184**	-	14	-	26	13	101	24	6	**2,100**	158	12	26	-	3	29	57	1	18	91	-	33	234	63	1,184	191
MN0190900	%	**62**	**18**	-	82	-	67	10	14	27	21	**79**	84	24	41	-	75	8	92	100	86	91	-	62	100	98	95	87
Crime Rate per 100,000	R	**12,505**	**3,506**	-	57	20	131	418	2,482	300	94	**8,999**	638	168	216	-	13	1,182	209	3	70	337	-	179	790	216	4,229	743
Apple Valley	O	**3,143**	**1,385**	1	9	13	29	179	1,097	41	16	**1,758**	141	135	86	-	19	432	23	-	17	100	2	3	180	104	97	419
PD	C	**1,387**	**315**	1	5	1	20	8	267	12	1	**1,072**	105	13	50	-	17	42	16	-	3	90	2	3	179	101	66	385
MN0191000	%	**44**	**23**	100	56	8	69	4	24	29	6	**61**	74	10	58	-	89	10	70	-	18	90	100	100	99	97	68	92
Crime Rate per 100,000	R	**6,846**	**3,016**	2	19	28	63	389	2,389	89	34	**3,829**	307	294	187	-	41	940	50	-	37	217	4	6	392	226	211	912
Lakeville	O	**4,264**	**971**	1	6	5	9	120	775	42	13	**3,293**	262	83	308	-	6	429	55	-	41	151	-	107	222	131	504	994
PD	C	**2,934**	**354**	1	6	3	8	31	277	21	7	**2,580**	228	35	295	-	4	70	48	-	22	139	-	89	221	124	419	886
MN0191100	%	**69**	**36**	100	100	60	89	26	36	50	54	**78**	87	42	96	-	67	16	87	-	54	92	-	83	100	95	83	89
Crime Rate per 100,000	R	**10,772**	**2,453**	2	15	12	22	303	1,958	106	32	**8,319**	661	209	778	-	15	1,083	138	-	103	381	-	270	560	330	1,273	2,511
DODGE	O	**1,221**	**186**	-	5	-	8	35	127	11	-	**1,035**	58	2	56	-	-	206	7	-	3	23	1	9	62	130	183	295
COUNTY TOTAL	C	**723**	**30**	-	3	-	6	3	17	1	-	**693**	42	1	32	-	-	50	1	-	1	16	-	5	53	128	160	204
	%	**59**	**16**	-	60	-	75	9	13	9	-	**67**	72	50	57	-	-	24	14	-	33	70	-	56	85	98	87	69
Crime Rate per 100,000	R	**7,020**	**1,069**	-	28	-	46	201	730	63	-	**5,951**	333	11	322	-	-	1,184	40	-	17	132	5	51	356	747	1,052	1,696
Dodge	O	**1,042**	**128**	-	2	-	5	34	84	3	-	**914**	37	1	44	-	-	195	6	-	3	18	1	9	24	121	176	279
Sheriff	C	**632**	**21**	-	1	-	3	3	14	-	-	**611**	24	1	27	-	-	48	-	-	1	13	-	5	23	120	157	192
MN0200000	%	**61**	**16**	-	50	-	60	9	17	-	-	**67**	65	100	61	-	-	25	-	-	33	72	-	56	96	99	89	69
Crime Rate per 100,000	R	**7,887**	**968**	-	15	-	37	257	635	22	-	**6,918**	280	7	333	-	-	1,476	45	-	22	136	7	68	181	915	1,332	2,111
Kasson	O	**179**	**58**	-	3	-	3	1	43	8	-	**121**	21	1	12	-	-	11	1	-	-	5	-	-	38	9	7	16
PD	C	**91**	**9**	-	2	-	3	-	3	1	-	**82**	18	-	5	-	-	2	1	-	-	3	-	-	30	8	3	12
MN0200200	%	**51**	**16**	-	67	-	100	-	7	13	-	**68**	86	-	42	-	-	18	100	-	-	60	-	-	79	89	43	75
Crime Rate per 100,000	R	**4,282**	**1,387**	-	71	-	71	23	1,028	191	-	**2,894**	502	23	287	-	-	263	23	-	-	119	-	-	909	215	167	382
DOUGLAS	O	**3,104**	**989**	-	15	1	26	147	744	53	3	**2,115**	149	60	243	-	15	489	9	-	41	53	-	30	226	165	201	434
COUNTY TOTAL	C	**1,839**	**389**	-	8	-	17	35	310	17	2	**1,450**	130	20	176	-	11	118	8	-	32	49	-	27	225	164	153	337
	%	**59**	**39**	-	53	-	65	24	42	32	67	**69**	87	33	72	-	73	24	89	-	78	92	-	90	100	99	76	78

O = Number of Offenses C = Offenses Cleared
% = Percent Cleared R = Crime Rate per 100,000
** - Agency did not report all 12 months in 2000.

TABLE 38
Offenses, Clearances, Percent Cleared and Crime Rate by Agency - 2000

Area NCIC Number		Grand Total	Total Part 1	Murder	Rape	Rob-bery	Aggra-vated Assault	Burg-lary	Larc-eny	Motor Vehicle Theft	Arson	Total Part 2	Other Assaults	Forgery/ Counter-feiting	Fraud	Embe-zzle-ment	Stolen Property	Vand-alism	Weap-ons	Prosti-tution	Other Sex Offen.	Narc-otics	Gamb-ling	Family/ Children	D.U.I.	Liquor Laws	Disor-derly Cond.	Other Offen-ses
Crime Rate per 100,000	R	**9,893**	**3,152**	-	47	3	82	468	2,371	168	9	**6,741**	474	191	774	-	47	1,558	28	-	130	168	-	95	720	525	640	1,383
Douglas	O	**1,486**	**423**	-	9	-	12	97	279	24	2	**1,063**	72	16	60	-	6	258	5	-	18	17	-	6	151	78	79	297
Sheriff	C	**792**	**105**	-	5	-	9	19	63	8	1	**687**	63	4	49	-	6	35	4	-	13	16	-	5	150	77	49	216
MN0210000	%	**53**	**25**	-	56	-	75	20	23	33	50	**65**	88	25	82	-	100	14	80	-	72	94	-	83	99	99	62	73
Crime Rate per 100,000	R	**6,479**	**1,844**	-	39	-	52	422	1,216	104	8	**4,635**	313	69	261	-	26	1,124	21	-	78	74	-	26	658	340	344	1,295
Alexandria	O	**1,618**	**566**	-	6	1	14	50	465	29	1	**1,052**	77	44	183	-	9	231	4	-	23	36	-	24	75	87	122	137
PD	C	**1,047**	**284**	-	3	-	8	16	247	9	1	**763**	67	16	127	-	5	83	4	-	19	33	-	22	75	87	104	121
MN0210100	%	**65**	**50**	-	50	-	57	32	53	31	100	**73**	87	36	69	-	56	36	100	-	83	92	-	92	100	100	85	88
Crime Rate per 100,000	R	**19,170**	**6,706**	-	71	11	165	592	5,509	343	11	**12,464**	912	521	2,168	-	106	2,736	47	-	272	426	-	284	888	1,030	1,445	1,623
FARIBAULT	O	**706**	**244**	1	9	1	4	73	137	18	1	**462**	39	4	58	-	1	152	2	1	6	12	-	21	65	6	39	56
COUNTY TOTAL	C	**334**	**60**	1	9	-	2	12	28	8	-	**274**	33	-	38	-	1	30	2	-	3	10	-	15	65	6	26	45
	%	**47**	**25**	100	100	-	50	16	20	44	-	**59**	85	-	66	-	100	20	100	-	50	83	-	71	100	100	67	80
Crime Rate per 100,000	R	**4,300**	**1,486**	6	54	6	24	444	834	109	6	**2,814**	237	24	353	-	6	925	12	6	36	73	-	127	395	36	237	341
Faribault	O	**366**	**129**	1	7	-	2	50	55	13	1	**237**	16	1	14	-	-	73	-	-	4	10	-	17	47	1	21	33
Sheriff	C	**186**	**34**	1	7	-	2	9	8	7	-	**152**	15	-	13	-	-	14	-	-	3	8	-	12	47	1	15	24
MN0220000	%	**51**	**26**	100	100	-	100	18	15	54	-	**64**	94	-	93	-	-	19	-	-	75	80	-	71	100	100	71	73
Crime Rate per 100,000	R	**3,540**	**1,247**	9	67	-	19	483	532	125	9	**2,292**	154	9	135	-	-	706	-	-	38	96	-	164	454	9	203	319
Blue Earth	O	**338**	**115**	-	2	1	2	23	82	5	-	**223**	22	3	44	-	1	78	2	1	2	2	-	4	18	5	18	23
PD	C	**146**	**26**	-	2	-	-	3	20	1	-	**120**	17	-	25	-	1	15	2	-	-	2	-	3	18	5	11	21
MN0220100	%	**43**	**23**	-	100	-	-	13	24	20	-	**54**	77	-	57	-	100	19	100	-	-	100	-	75	100	100	61	91
Crime Rate per 100,000	R	**9,229**	**3,140**	-	54	27	54	628	2,239	136	-	**6,089**	600	81	1,201	-	27	2,129	54	27	54	54	-	109	491	136	491	628
Wells*	O	**2**	**-**	-	-	-	-	-	-	-	-	**2**	1	-	-	-	-	1	-	-	-	-	-	-	-	-	-	-
PD	C	**2**	**-**	-	-	-	-	-	-	-	-	**2**	1	-	-	-	-	1	-	-	-	-	-	-	-	-	-	-
MN0220400	%	**100**	**-**	-	-	-	-	-	-	-	-	**100**	100	-	-	-	-	100	-	-	-	-	-	-	-	-	-	-
Crime Rate per 100,000	R	**82**	**-**	-	-	-	-	-	-	-	-	**82**	41	-	-	-	-	41	-	-	-	-	-	-	-	-	-	-
FILLMORE	O	**448**	**170**	-	3	-	6	60	79	22	-	**278**	47	2	8	-	5	83	1	1	6	7	-	2	35	4	19	58
COUNTY TOTAL	C	**188**	**36**	-	2	-	4	7	15	8	-	**152**	33	1	5	-	4	16	-	-	2	3	-	1	33	4	11	39
MN0230000	%	**42**	**21**	-	67	-	67	12	19	36	-	**55**	70	50	63	-	80	19	-	-	33	43	-	50	94	100	58	67
Crime Rate per 100,000	R	**2,136**	**813**	-	14	-	28	285	375	104	-	**1,322**	223	9	38	-	23	394	4	4	28	33	-	9	166	19	90	276
FREEBORN	O	**2,816**	**747**	-	1	4	39	114	544	42	3	**2,069**	168	78	603	-	8	286	10	1	16	98	2	2	255	151	66	325
COUNTY TOTAL	C	**2,000**	**275**	-	-	2	36	39	175	22	1	**1,725**	162	34	600	-	8	30	10	1	11	98	1	1	255	151	64	299
	%	**71**	**37**	-	-	50	92	34	32	52	33	**83**	96	44	100	-	100	10	100	100	69	100	50	50	100	100	97	92
Crime Rate per 100,000	R	**8,822**	**2,340**	-	3	12	122	357	1,704	131	9	**6,482**	526	244	1,889	-	25	896	31	3	50	307	6	6	798	473	206	1,018
Freeborn	O	**516**	**120**	-	1	-	13	41	56	9	-	**396**	43	4	75	-	1	33	1	-	4	29	-	-	72	29	6	99
Sheriff	C	**403**	**37**	-	-	-	10	14	9	4	-	**366**	42	4	75	-	1	11	1	-	3	29	-	-	72	29	6	93
MN0240000	%	**78**	**31**	-	-	-	77	34	16	44	-	**92**	98	100	100	-	100	33	100	-	75	100	-	-	100	100	100	94
Crime Rate per 100,000	R	**3,649**	**848**	-	7	-	91	289	396	63	-	**2,800**	304	28	530	-	7	233	7	-	28	205	-	-	509	205	42	700
Albert Lea	O	**2,300**	**627**	-	-	4	26	73	488	33	3	**1,673**	125	74	528	-	7	253	9	1	12	69	2	2	183	122	60	226
PD	C	**1,597**	**238**	-	-	2	26	25	166	18	1	**1,359**	120	30	525	-	7	19	9	1	8	69	1	1	183	122	58	206
MN0240100	%	**69**	**38**	-	-	50	100	34	34	55	33	**81**	96	41	99	-	100	8	100	100	67	100	50	50	100	100	97	91
Crime Rate per 100,000	R	**12,936**	**3,526**	-	-	22	146	410	2,744	185	16	**9,409**	703	416	2,969	-	39	1,423	50	5	67	388	11	11	1,029	686	337	1,271
GOODHUE	O	**4,397**	**1,428**	1	30	3	49	236	1,005	100	4	**2,969**	374	137	481	-	18	587	19	-	30	199	4	25	324	212	283	276
COUNTY TOTAL	C	**2,071**	**301**	1	12	1	36	36	182	31	2	**1,770**	230	21	351	-	15	70	19	-	13	187	1	8	323	210	123	199
	%	**47**	**21**	100	40	33	73	15	18	31	50	**60**	61	15	73	-	83	12	100	-	43	94	25	32	100	99	43	72
Crime Rate per 100,000	R	**10,211**	**3,316**	2	69	6	113	548	2,334	232	9	**6,895**	868	318	1,117	-	41	1,363	44	-	69	462	9	58	752	492	657	640
Goodhue	O	**1,021**	**441**	-	7	1	11	130	260	32	-	**580**	66	4	47	-	3	153	4	-	6	66	-	4	124	40	41	22
Sheriff	C	**404**	**63**	-	2	1	7	14	28	11	-	**341**	47	-	25	-	3	11	4	-	2	57	-	1	123	40	15	13
MN0250000	%	**40**	**14**	-	29	100	64	11	11	34	-	**59**	71	-	53	-	100	7	100	-	33	86	-	25	99	100	37	59
Crime Rate per 100,000	R	**4,887**	**2,111**	-	33	4	52	622	1,244	153	-	**2,776**	315	19	225	-	14	732	19	-	28	315	-	19	593	191	196	105
Cannon Falls	O	**676**	**175**	-	3	-	3	26	131	9	3	**501**	24	27	130	-	2	113	4	-	-	24	1	5	55	41	27	48
PD	C	**340**	**36**	-	-	-	3	4	26	2	1	**304**	13	1	105	-	1	10	4	-	-	24	-	1	55	41	15	34

O = Number of Offenses C = Offenses Cleared
% = Percent Cleared R = Crime Rate per 100,000
** - Agency did not report all 12 months in 2000.

TABLE 38
Offenses, Clearances, Percent Cleared and Crime Rate by Agency - 2000

Area NCIC Number		Grand Total	Total Part 1	Murder	Rape	Rob-bery	Aggra-vated Assault	Burg-lary	Larc-eny	Motor Vehicle Theft	Arson	Total Part 2	Other Assaults	Forgery/ Counter-feiting	Fraud	Embe-zzle-ment	Stolen Property	Vand-alism	Weap-ons	Prosti-tution	Other Sex Offen.	Narc-otics	Gamb-ling	Family/ Children	D.U.I.	Liquor Laws	Disor-derly Cond.	Other Offen-ses
MN0250100	%	**50**	**21**	-	-	-	100	15	20	22	33	**61**	54	4	81	-	50	9	100	-	-	100	-	20	100	100	56	71
Crime Rate per 100,000	R	**18,824**	**4,873**	-	83	-	83	724	3,648	250	83	**13,951**	668	751	3,620	-	55	3,146	111	-	-	668	27	139	1,531	1,141	751	1,336
Red Wing	O	**2,310**	**720**	-	17	2	27	77	546	50	1	**1,590**	268	100	190	-	12	280	9	-	22	94	1	13	103	111	203	184
PD	C	**1,060**	**175**	-	9	-	18	17	117	13	1	**885**	155	17	119	-	10	43	9	-	9	92	-	3	103	110	85	130
MN0250300	%	**46**	**24**	-	53	-	67	22	21	26	100	**56**	58	17	63	-	83	15	100	-	41	98	-	23	100	99	42	71
Crime Rate per 100,000	R	**14,427**	**4,496**	-	106	12	168	480	3,410	312	6	**9,930**	1,673	624	1,186	-	74	1,748	56	-	137	587	6	81	643	693	1,267	1,149
Zumbrota	O	**390**	**92**	1	3	-	8	3	68	9	-	**298**	16	6	114	-	1	41	2	-	2	15	2	3	42	20	12	22
PD	C	**267**	**27**	1	1	-	8	1	11	5	-	**240**	15	3	102	-	1	6	2	-	2	14	1	3	42	19	8	22
MN0250800	%	**68**	**29**	100	33	-	100	33	16	56	-	**81**	94	50	89	-	100	15	100	-	100	93	50	100	100	95	67	100
Crime Rate per 100,000	R	**15,181**	**3,581**	38	116	-	311	116	2,646	350	-	**11,599**	622	233	4,437	-	38	1,595	77	-	77	583	77	116	1,634	778	467	856
GRANT	O	**684**	**166**	-	1	-	1	53	93	18	-	**518**	17	5	129	-	1	108	8	-	4	10	-	25	26	46	64	75
COUNTY TOTAL	C	**271**	**16**	-	1	-	-	5	5	5	-	**255**	9	1	79	-	-	8	4	-	2	9	-	5	25	44	25	44
MN0260000	%	**40**	**10**	-	100	-	-	9	5	28	-	**49**	53	20	61	-	-	7	50	-	50	90	-	20	96	96	39	59
Crime Rate per 100,000	R	**10,956**	**2,658**	-	16	-	16	848	1,489	288	-	**8,297**	272	80	2,066	-	16	1,729	128	-	64	160	-	400	416	736	1,025	1,201
HENNEPIN	**O**	**133,990**	**55,269**	**59**	**625**	**2,369**	**2,907**	**7,656**	**35,778**	**5,455**	**420**	**78,721**	**15,650**	**2,563**	**2,358**	**14**	**504**	**17,183**	**987**	**1,312**	**1,025**	**5,792**	**29**	**2,582**	**5,913**	**3,855**	**6,379**	**12,575**
COUNTY TOTAL	**C**	**53,397**	**11,817**	**28**	**278**	**496**	**1,570**	**865**	**7,798**	**711**	**71**	**41,580**	**7,634**	**1,185**	**1,156**	**4**	**406**	**1,936**	**707**	**19**	**487**	**3,968**	**16**	**408**	**5,500**	**3,714**	**3,926**	**10,514**
	%	**40**	**21**	**47**	**44**	**21**	**54**	**11**	**22**	**13**	**17**	**53**	**49**	**46**	**49**	**29**	**81**	**11**	**72**	**1**	**48**	**69**	**55**	**16**	**93**	**96**	**62**	**84**
Crime Rate per 100,000	**R**	**12,625**	**5,208**	**6**	**59**	**223**	**274**	**721**	**3,371**	**514**	**40**	**7,418**	**1,475**	**242**	**222**	**1**	**47**	**1,619**	**93**	**124**	**97**	**546**	**3**	**243**	**557**	**363**	**601**	**1,185**
Hennepin	O	**1,226**	**214**	-	5	2	29	42	121	14	1	**1,012**	117	29	42	-	13	86	12	-	7	239	1	3	133	26	39	265
Sheriff	C	**832**	**62**	-	2	1	22	5	28	3	1	**770**	71	8	16	-	8	29	11	-	2	192	-	1	133	26	29	244
MN0270000	%	**68**	**29**	-	40	50	76	12	23	21	100	**76**	61	28	38	-	62	34	92	-	29	80	-	33	100	100	74	92
Crime Rate per 100,000	R	**17,760**	**3,100**	-	72	28	420	608	1,752	202	14	**14,660**	1,694	420	608	-	188	1,245	173	-	101	3,462	14	43	1,926	376	564	3,838
Bloomington	O	**9,228**	**4,748**	-	41	55	145	330	3,874	279	24	**4,480**	494	261	369	-	68	999	44	16	57	246	1	93	582	108	315	827
PD	C	**4,251**	**1,660**	-	20	17	94	60	1,394	70	5	**2,591**	229	124	216	-	66	74	35	15	25	237	1	6	581	108	173	701
MN0270100	%	**46**	**35**	-	49	31	65	18	36	25	21	**58**	46	48	59	-	97	7	80	94	44	96	100	6	100	100	55	85
Crime Rate per 100,000	R	**10,594**	**5,451**	-	47	63	166	378	4,447	320	27	**5,143**	567	299	423	-	78	1,146	50	18	65	282	1	106	668	123	361	949
Brooklyn Center	O	**4,024**	**2,295**	-	16	57	65	172	1,763	213	9	**1,729**	236	183	103	-	34	401	24	1	31	144	-	68	118	28	109	249
PD	C	**1,923**	**826**	-	11	14	46	15	683	54	3	**1,097**	197	78	52	-	33	43	10	1	18	138	-	59	117	28	89	234
MN0270200	%	**48**	**36**	-	69	25	71	9	39	25	33	**63**	83	43	50	-	97	11	42	100	58	96	-	87	99	100	82	94
Crime Rate per 100,000	R	**14,296**	**8,153**	-	56	202	230	611	6,263	756	31	**6,142**	838	650	365	-	120	1,424	85	3	110	511	-	241	419	99	387	884
Brooklyn Park	O	**8,727**	**3,450**	-	22	89	199	520	2,351	254	15	**5,277**	1,054	157	305	-	11	1,097	57	1	67	207	-	142	276	89	533	1,281
PD	C	**4,135**	**813**	-	19	28	134	57	493	80	2	**3,322**	824	47	147	-	10	161	41	-	45	191	-	78	276	85	232	1,185
MN0270300	%	**47**	**24**	-	86	31	67	11	21	31	13	**63**	78	30	48	-	91	15	72	-	67	92	-	55	100	96	44	93
Crime Rate per 100,000	R	**13,682**	**5,408**	-	34	139	311	815	3,685	398	23	**8,273**	1,652	246	478	-	17	1,719	89	1	105	324	-	222	432	139	835	2,008
Crystal	O	**1,825**	**866**	1	1	12	23	104	665	57	3	**959**	181	39	31	-	9	176	6	-	21	21	1	1	214	22	77	160
PD	C	**876**	**261**	1	1	3	15	13	214	13	1	**615**	142	17	12	-	6	19	3	-	7	16	1	1	213	17	40	121
MN0270400	%	**48**	**30**	100	100	25	65	13	32	23	33	**64**	78	44	39	-	67	11	50	-	33	76	100	100	100	77	52	76
Crime Rate per 100,000	R	**7,838**	**3,719**	4	4	51	98	446	2,856	244	12	**4,118**	777	167	133	-	38	755	25	-	90	90	4	4	919	94	330	687
Deephaven/Woodland	O	**203**	**66**	-	1	-	2	25	31	1	6	**137**	7	1	1	-	1	31	1	-	-	8	-	1	20	12	12	42
PD	C	**99**	**7**	-	1	-	1	1	3	1	-	**92**	6	1	-	-	1	-	1	-	-	8	-	-	20	12	4	39
MN0270500	%	**49**	**11**	-	100	-	50	4	10	100	-	**67**	86	100	-	-	100	-	100	-	-	100	-	-	100	100	33	93
Crime Rate per 100,000	R	**5,505**	**1,790**	-	27	-	54	678	840	27	162	**3,715**	189	27	27	-	27	840	27	-	-	216	-	27	542	325	325	1,139
Edina	O	**2,454**	**1,412**	-	1	13	17	116	1,206	44	15	**1,042**	61	65	87	-	22	352	6	1	20	29	-	5	160	30	50	154
PD	C	**879**	**366**	-	-	3	10	20	327	6	-	**513**	33	25	51	-	20	18	2	-	5	27	-	-	160	21	22	129
MN0270600	%	**36**	**26**	-	-	23	59	17	27	14	-	**49**	54	38	59	-	91	5	33	-	25	93	-	-	100	70	44	84
Crime Rate per 100,000	R	**5,291**	**3,044**	-	2	28	36	250	2,600	94	32	**2,246**	131	140	187	-	47	758	12	2	43	62	-	10	344	64	107	332
South Lake Minnetonka	O	**652**	**229**	-	2	-	4	50	154	17	2	**423**	33	8	14	-	-	78	5	-	4	36	-	16	81	28	18	102
PD	C	**377**	**47**	-	1	-	4	10	23	9	-	**330**	29	4	8	-	-	11	4	-	4	35	-	15	81	28	14	97
MN0270700	%	**58**	**21**	-	50	-	100	20	15	53	-	**78**	88	50	57	-	-	14	80	-	100	97	-	94	100	100	78	95
Crime Rate per 100,000	R	**5,732**	**2,013**	-	17	-	35	439	1,353	149	17	**3,719**	290	70	123	-	-	685	43	-	35	316	-	140	712	246	158	896
Golden Valley	O	**1,795**	**716**	1	5	12	24	92	529	49	4	**1,079**	129	68	56	-	18	175	6	-	6	37	-	12	239	18	107	208

O = Number of Offenses C = Offenses Cleared
% = Percent Cleared R = Crime Rate per 100,000
** - Agency did not report all 12 months in 2000.

TABLE 38
Offenses, Clearances, Percent Cleared and Crime Rate by Agency - 2000

Area NCIC Number		Grand Total	Total Part 1	Murder	Rape	Rob-bery	Aggra-vated Assault	Burg-lary	Larc-eny	Motor Vehicle Theft	Arson	Total Part 2	Other Assaults	Forgery/ Counter-feiting	Fraud	Embe-zzle-ment	Stolen Property	Vand-alism	Weap-ons	Prosti-tution	Other Sex Offen.	Narc-otics	Gamb-ling	Family/ Children	D.U.I.	Liquor Laws	Disor-derly Cond.	Other Offen-ses
PD	C	**903**	**172**	1	4	4	17	7	117	19	3	**731**	107	30	32	-	16	26	6	-	5	35	-	9	238	17	74	136
MN0270800	%	**50**	**24**	100	80	33	71	8	22	39	75	**68**	83	44	57	-	89	15	100	-	83	95	-	75	100	94	69	65
Crime Rate per 100,000	R	**8,728**	**3,481**	4	24	58	116	447	2,572	238	19	**5,246**	627	330	272	-	87	850	29	-	29	179	-	58	1,162	87	520	1,011
Hopkins*	O	**963**	**417**	-	7	16	22	44	290	34	4	**546**	78	14	30	-	1	133	3	-	5	23	1	20	77	22	27	112
PD	C	**405**	**86**	-	3	4	15	7	44	11	2	**319**	61	5	14	-	1	11	3	-	2	21	-	1	77	20	18	85
MN0270900	%	**42**	**21**	-	43	25	68	16	15	32	50	**58**	78	36	47	-	100	8	100	-	40	91	-	5	100	91	67	76
Crime Rate per 100,000	R	**5,853**	**2,534**	-	42	97	133	267	1,762	206	24	**3,318**	474	85	182	-	6	808	18	-	30	139	6	121	468	133	164	680
Minneapolis	O	**70,547**	**27,750**	50	422	1,948	1,984	4,514	14,788	3,783	261	**42,797**	11,219	1,047	408	13	190	9,531	675	1,289	565	3,692	18	1,938	1,096	2,379	3,383	5,354
PD	C	**23,276**	**4,468**	19	156	366	928	405	2,292	261	41	**18,808**	4,307	531	139	4	127	1,038	478	-	213	2,012	10	48	694	2,294	2,558	4,355
MN0271100	%	**33**	**16**	38	37	19	47	9	15	7	16	**44**	38	51	34	31	67	11	71	-	38	54	56	2	63	96	76	81
Crime Rate per 100,000	R	**19,819**	**7,796**	14	119	547	557	1,268	4,155	1,063	73	**12,023**	3,152	294	115	4	53	2,678	190	362	159	1,037	5	544	308	668	950	1,504
Minnetonka	O	**2,742**	**1,479**	1	6	11	20	223	1,149	60	9	**1,263**	121	76	84	-	19	232	11	1	15	118	1	7	185	106	68	219
PD	C	**1,343**	**460**	1	4	6	16	62	346	25	-	**883**	90	39	47	-	16	31	11	-	9	114	1	6	184	104	43	188
MN0271200	%	**49**	**31**	100	67	55	80	28	30	42	-	**70**	74	51	56	-	84	13	100	-	60	97	100	86	99	98	63	86
Crime Rate per 100,000	R	**5,325**	**2,872**	1	11	21	38	433	2,231	116	17	**2,452**	234	147	163	-	36	450	21	1	29	229	1	13	359	205	132	425
Mound	O	**801**	**276**	-	4	4	9	42	201	10	6	**525**	84	9	19	-	2	94	21	-	8	28	-	10	77	27	77	69
PD	C	**453**	**74**	-	4	4	9	9	41	4	3	**379**	79	7	14	-	-	19	12	-	6	28	-	8	77	26	45	58
MN0271300	%	**57**	**27**	-	100	100	100	21	20	40	50	**72**	94	78	74	-	-	20	57	-	75	100	-	80	100	96	58	84
Crime Rate per 100,000	R	**8,156**	**2,810**	-	40	40	91	427	2,046	101	61	**5,346**	855	91	193	-	20	957	213	-	81	285	-	101	784	274	784	702
New Hope	O	**1,881**	**600**	-	9	7	26	68	464	23	3	**1,281**	121	31	34	-	6	209	11	-	10	59	-	26	241	35	77	421
PD	C	**1,101**	**123**	-	4	1	23	10	80	5	-	**978**	100	15	19	-	6	20	11	-	7	58	-	18	241	33	60	390
MN0271400	%	**59**	**21**	-	44	14	88	15	17	22	-	**76**	83	48	56	-	100	10	100	-	70	98	-	69	100	94	78	93
Crime Rate per 100,000	R	**8,777**	**2,799**	-	41	32	121	317	2,165	107	13	**5,977**	564	144	158	-	27	975	51	-	46	275	-	121	1,124	163	359	1,964
Orono	O	**744**	**270**	-	3	5	10	20	224	8	-	**474**	47	7	21	-	1	111	1	-	4	13	-	3	138	33	31	64
PD	C	**385**	**54**	-	1	3	8	2	37	3	-	**331**	40	1	11	-	1	7	1	-	4	13	-	1	138	33	25	56
MN0271500	%	**52**	**20**	-	33	60	80	10	17	38	-	**70**	85	14	52	-	100	6	100	-	100	100	-	33	100	100	81	88
Crime Rate per 100,000	R	**6,338**	**2,300**	-	25	42	85	170	1,908	68	-	**4,038**	400	59	178	-	8	945	8	-	34	110	-	25	1,175	281	264	545
Osseo	O	**334**	**46**	-	1	1	4	4	22	14	-	**288**	14	6	13	1	1	24	1	-	-	31	1	-	56	24	4	112
PD	C	**266**	**16**	-	-	1	2	-	9	4	-	**250**	11	1	9	-	1	1	1	-	-	31	1	-	56	24	3	111
MN0271600	%	**80**	**35**	-	-	100	50	-	41	29	-	**87**	79	17	69	-	100	4	100	-	-	100	100	-	100	100	75	99
Crime Rate per 100,000	R	**12,622**	**1,738**	-	37	37	151	151	831	529	-	**10,884**	529	226	491	37	37	907	37	-	-	1,171	37	-	2,116	907	151	4,232
Plymouth	O	**4,081**	**1,581**	1	14	12	65	288	1,124	59	18	**2,499**	316	104	138	-	13	522	20	-	41	191	-	40	220	132	230	532
PD	C	**1,783**	**320**	1	4	2	50	21	213	27	2	**1,463**	263	61	51	-	12	41	17	-	19	184	-	19	217	129	141	309
MN0271700	%	**44**	**20**	100	29	17	77	7	19	46	11	**59**	83	59	37	-	92	8	85	-	46	96	-	48	99	98	61	58
Crime Rate per 100,000	R	**6,565**	**2,543**		22	19	104	463	1,808	94	28	**4,020**	508	167	222	-	20	839	32	-	65	307	-	64	353	212	370	855
Richfield	O	**3,121**	**1,351**	1	9	42	53	194	900	148	4	**1,770**	268	106	77	-	16	473	21	2	25	148	-	31	143	83	152	225
PD	C	**1,459**	**322**	1	5	14	34	31	207	28	2	**1,137**	228	54	39	-	12	71	15	2	15	140	-	28	143	82	110	198
MN0271800	%	**47**	**24**	100	56	33	64	16	23	19	50	**64**	85	51	51	-	75	15	71	100	60	95	-	90	100	99	72	88
Crime Rate per 100,000	R	**9,072**	**3,927**	2	26	122	154	563	2,616	430	11	**5,145**	779	308	223	-	46	1,374	61	5	72	430	-	90	415	241	441	654
Robbinsdale	O	**1,634**	**627**	-	2	30	17	97	435	46	-	**1,007**	92	47	64	-	29	129	5	-	18	20	-	24	353	23	54	149
PD	C	**813**	**106**	-	1	5	7	12	66	15	-	**707**	70	15	40	-	24	14	2	-	12	12	-	15	352	7	37	107
MN0271900	%	**50**	**17**	-	50	17	41	12	15	33	-	**70**	76	32	63	-	83	11	40	-	67	60	-	63	100	30	69	72
Crime Rate per 100,000	R	**11,555**	**4,433**	-	14	212	120	685	3,076	325	-	**7,121**	650	332	452	-	205	912	35	-	127	141	-	169	2,496	162	381	1,053
St. Anthony	O	**553**	**256**	-	-	7	5	40	193	11	-	**297**	40	8	13	-	5	53	2	-	2	10	-	3	62	12	16	71
PD	C	**318**	**81**	-	-	5	5	4	65	2	-	**237**	38	6	7	-	5	9	2	-	2	10	-	2	62	12	13	69
MN0272000	%	**58**	**32**	-	-	71	100	10	34	18	-	**80**	95	75	54	-	100	17	100	-	100	100	-	67	100	100	81	97
Crime Rate per 100,000	R	**7,011**	**3,245**	-	-	88	63	507	2,447	139	-	**3,765**	507	101	164	-	63	671	25	-	25	126	-	38	786	152	202	900
St. Louis Park	O	**3,626**	**1,559**	3	11	25	35	182	1,202	90	11	**2,067**	273	95	84	-	19	507	8	-	41	69	-	16	430	38	244	243
PD	C	**1,564**	**367**	3	7	9	23	24	292	7	2	**1,197**	190	31	37	-	17	26	6	-	26	63	-	7	430	37	119	208
MN0272100	%	**43**	**24**	100	64	36	66	13	24	8	18	**58**	70	33	44	-	89	5	75	-	63	91	-	44	100	97	49	86
Crime Rate per 100,000	R	**8,464**	**3,639**	7	25	58	81	424	2,806	210	25	**4,825**	637	221	196	-	44	1,183	18	-	95	161	-	37	1,003	88	569	567

O = Number of Offenses C = Offenses Cleared
% = Percent Cleared R = Crime Rate per 100,000
** - Agency did not report all 12 months in 2000.

TABLE 38
Offenses, Clearances, Percent Cleared and Crime Rate by Agency - 2000

Area NCIC Number		Grand Total	Total Part 1	Murder	Rape	Rob-bery	Aggra-vated Assault	Burg-lary	Larc-eny	Motor Vehicle Theft	Arson	Total Part 2	Other Assaults	Forgery/ Counter-feiting	Fraud	Embe-zzle-ment	Stolen Property	Vand-alism	Weap-ons	Prosti-tution	Other Sex Offen.	Narc-otics	Gamb-ling	Family/ Children	D.U.I.	Liquor Laws	Disor-derly Cond.	Other Offen-ses
Wayzata	O	**475**	**154**	-	-	-	3	17	133	1	-	**321**	32	4	34	-	1	77	1	-	5	8	-	3	39	18	25	74
PD	C	**244**	**39**	-	-	-	3	5	31	-	-	**205**	28	1	23	-	1	12	1	-	3	8	-	3	39	18	12	56
MN0272300	%	**51**	**25**	-	-	-	100	29	23	-	-	**64**	88	25	68	-	100	16	100	-	60	100	-	100	100	100	48	76
Crime Rate per 100,000	R	**11,728**	**3,802**	-	-	-	74	419	3,283	24	-	**7,925**	790	98	839	-	24	1,901	24	-	123	197	-	74	962	444	617	1,827
Univ. of Minnesota	O	**2,161**	**770**	-	5	3	16	36	691	16	3	**1,391**	35	4	4	-	4	182	5	1	12	67	-	1	174	208	102	592
PD - Minneapolis	C	**1,081**	**25**	-	2	-	6	1	15	1	-	**1,056**	22	1	3	-	4	7	5	1	6	61	-	1	174	207	27	537
MN0272400	%	**50**	**3**	-	40	-	38	3	2	6	-	**76**	63	25	75	-	100	4	100	100	50	91	-	100	100	100	26	91
Crime Rate per 100,000	R	**-**	**-**	-	-	-	-	-	-	-	-	-	-	-	-	-	-	-	-	-	-	-	-	-	-	-	-	-
Metro Airport	O	**434**	**372**	-	-	-	6	-	245	121	-	**62**	6	1	1	-	2	15	1	-	-	27	-	-	5	-	1	3
PD	C	**79**	**36**	-	-	-	3	-	9	24	-	**43**	4	1	1	-	1	3	1	-	-	25	-	-	5	-	-	2
MN0272500	%	**18**	**10**	-	-	-	50	-	4	20	-	**69**	67	100	100	-	50	20	100	-	-	93	-	-	100	-	-	67
Crime Rate per 100,000	R	**-**	**-**	-	-	-	-	-	-	-	-	-	-	-	-	-	-	-	-	-	-	-	-	-	-	-	-	-
Eden Prairie	O	**3,185**	**1,594**	-	15	5	41	137	1,345	36	15	**1,591**	144	77	87	-	7	401	7	-	18	56	-	46	195	106	133	314
PD	C	**1,389**	**422**	-	12	1	33	30	335	9	2	**967**	106	32	41	-	7	41	6	-	15	55	-	27	195	105	66	271
MN0272600	%	**44**	**26**	-	80	20	80	22	25	25	13	**61**	74	42	47	-	100	10	86	-	83	98	-	59	100	99	50	86
Crime Rate per 100,000	R	**6,268**	**3,137**	-	29	9	80	269	2,647	70	29	**3,131**	283	151	171	-	13	789	13	-	35	110	-	90	383	208	261	617
Maple Grove	O	**3,385**	**1,256**	-	13	9	41	169	992	26	6	**2,129**	242	81	97	-	6	692	23	-	19	130	3	31	160	96	282	267
PD	C	**1,563**	**328**	-	10	2	29	25	247	13	2	**1,235**	189	37	47	-	6	129	13	-	18	127	2	27	160	91	162	227
MN0272700	%	**46**	**26**	-	77	22	71	15	25	50	33	**58**	78	46	48	-	100	19	57	-	95	98	67	87	100	95	57	85
Crime Rate per 100,000	R	**7,136**	**2,648**	-	27	18	86	356	2,091	54	12	**4,488**	510	170	204	-	12	1,459	48	-	40	274	6	65	337	202	594	562
Minnetrista	O	**555**	**140**	-	-	-	4	14	116	5	1	**415**	47	2	4	-	-	109	6	-	3	18	1	13	91	20	24	77
PD	C	**334**	**26**	-	-	-	4	1	21	-	-	**308**	42	1	4	-	-	25	6	-	3	17	-	12	91	20	20	67
MN0272800	%	**60**	**19**	-	-	-	100	7	18	-	-	**74**	89	50	100	-	-	23	100	-	100	94	-	92	100	100	83	87
Crime Rate per 100,000	R	**9,542**	**2,407**	-	-	-	68	240	1,994	85	17	**7,135**	808	34	68	-	-	1,874	103	-	51	309	17	223	1,564	343	412	1,323
Champlin	O	**1,404**	**463**	-	6	4	20	71	340	22	-	**941**	106	8	41	-	5	126	2	-	14	68	1	22	130	61	166	191
PD	C	**804**	**153**	-	6	3	15	13	102	14	-	**651**	77	3	15	-	4	27	2	-	11	63	-	15	130	60	72	172
MN0272900	%	**57**	**33**	-	100	75	75	18	30	64	-	**69**	73	38	37	-	80	21	100	-	79	93	-	68	100	98	43	90
Crime Rate per 100,000	R	**6,579**	**2,169**	-	28	18	93	332	1,593	103	-	**4,409**	496	37	192	-	23	590	9	-	65	318	4	103	609	285	777	895
Medina	O	**350**	**77**	-	-	-	10	9	56	2	-	**273**	15	11	33	-	-	35	-	-	-	14	-	-	101	26	8	30
PD	C	**249**	**23**	-	-	-	7	3	13	-	-	**226**	16	6	29	-	-	4	-	-	-	14	-	-	101	26	6	24
MN0273000	%	**71**	**30**	-	-	-	70	33	23	-	-	**83**	107	55	88	-	-	11	-	-	-	100	-	-	100	100	75	80
Crime Rate per 100,000	R	**9,251**	**2,035**	-	-	-	264	237	1,480	52	-	**7,216**	396	290	872	-	-	925	-	-	-	370	-	-	2,669	687	211	793
Corcoran	O	**168**	**68**	-	2	-	-	14	50	2	-	**100**	1	2	16	-	-	55	-	-	-	1	-	-	19	2	-	4
PD	C	**34**	**5**	-	-	-	-	4	1	-	-	**29**	1	-	3	-	-	1	-	-	-	1	-	-	19	2	-	2
MN0273100	%	**20**	**7**	-	-	-	-	29	2	-	-	**29**	100	-	19	-	-	2	-	-	-	100	-	-	100	100	-	50
Crime Rate per 100,000	R	**2,858**	**1,156**	-	34	-	-	238	850	34	-	**1,701**	17	34	272	-	-	935	-	-	-	17	-	-	323	34	-	68
Dayton	O	**222**	**60**	-	1	-	6	11	34	8	-	**162**	27	2	7	-	-	16	-	-	4	3	-	6	25	13	5	54
PD	C	**168**	**33**	-	-	-	5	7	19	2	-	**135**	25	1	3	-	-	7	-	-	3	3	-	-	25	13	3	52
MN0273200	%	**76**	**55**	-	-	-	83	64	56	25	-	**83**	93	50	43	-	-	44	-	-	75	100	-	-	100	100	60	96
Crime Rate per 100,000	R	**4,309**	**1,164**	-	19	-	116	213	660	155	-	**3,145**	524	38	135	-	-	310	-	-	77	58	-	116	485	252	97	1,048
West Hennepin	O	**309**	**56**	-	1	-	2	11	40	2	-	**253**	10	10	41	-	1	41	1	-	2	15	-	1	70	22	9	30
PD	C	**210**	**22**	-	-	-	2	1	18	1	-	**188**	9	2	26	-	1	9	1	-	1	13	-	1	68	21	8	28
MN0273700	%	**68**	**39**	-	-	-	100	9	45	50	-	**74**	90	20	63	-	100	22	100	-	50	87	-	100	97	95	89	93
Crime Rate per 100,000	R	**4,154**	**752**	-	13	-	26	147	537	26	-	**3,401**	134	134	551	-	13	551	13	-	26	201	-	13	941	295	121	403
Suburban Hennepin	O	**180**	**50**	-	-	-	-	-	50	-	-	**130**	-	-	-	-	-	21	1	-	1	16	-	-	3	8	-	80
Regional Parks DPS*	C	**99**	**13**	-	-	-	-	-	13	-	-	**86**	-	-	-	-	-	2	-	-	1	16	-	-	3	8	-	56
MN0274000	%	**55**	**26**	-	-	-	-	-	26	-	-	**66**	-	-	-	-	-	10	-	-	100	100	-	-	100	100	-	70
Crime Rate per 100,000	R	**-**	**-**	-	-	-	-	-	-	-	-	-	-	-	-	-	-	-	-	-	-	-	-	-	-	-	-	-
HOUSTON	O	**1,400**	**240**	-	4	-	9	23	190	14	-	**1,160**	66	8	212	-	1	168	5	-	4	23	-	8	141	75	136	313
COUNTY TOTAL	C	**737**	**52**	-	3	-	4	4	34	7	-	**685**	41	3	67	-	1	34	3	-	2	21	-	3	133	69	95	213
	%	**53**	**22**	-	75	-	44	17	18	50	-	**59**	62	38	32	-	100	20	60	-	50	91	-	38	94	92	70	68
Crime Rate per 100,000	R	**7,190**	**1,242**	-	20	-	46	118	975	71	-	**5,947**	338	41	1,088	-	5	862	25	-	20	118	-	41	724	385	698	1,607

O = Number of Offenses C = Offenses Cleared
% = Percent Cleared R = Crime Rate per 100,000
** - Agency did not report all 12 months in 2000.

TABLE 38
Offenses, Clearances, Percent Cleared and Crime Rate by Agency - 2000

Area NCIC Number		Grand Total	Total Part 1	Murder	Rape	Rob-bery	Aggra-vated Assault	Burg-lary	Larc-eny	Motor Vehicle Theft	Arson	Total Part 2	Other Assaults	Forgery/ Counter-feiting	Fraud	Embe-zzle-ment	Stolen Property	Vand-alism	Weap-ons	Prosti-tution	Other Sex Offen.	Narc-otics	Gamb-ling	Family/ Children	D.U.I.	Liquor Laws	Disor-derly Cond.	Other Offen-ses
Houston*	O	**590**	**62**	-	3	-	2	9	43	5	-	**528**	20	1	84	-	-	66	-	-	1	8	-	4	53	27	31	233
Sheriff	C	**324**	**20**	-	2	-	-	3	11	4	-	**304**	16	-	11	-	-	25	-	-	-	8	-	3	48	27	19	147
MN0280000	%	**55**	**32**	-	67	-	-	33	26	80	-	**58**	80	-	13	-	-	38	-	-	-	100	-	75	91	100	61	63
Crime Rate per 100,000	R	**5,019**	**527**	-	25	-	17	76	365	42	-	**4,491**	170	8	714	-	-	561	-	-	8	68	-	34	450	229	263	1,982
Caledonia	O	**304**	**58**	-	1	-	2	10	39	6	-	**246**	34	4	65	-	-	53	1	-	1	4	-	4	20	26	15	19
PD	C	**108**	**9**	-	1	-	1	1	4	2	-	**99**	18	2	12	-	-	3	1	-	-	3	-	-	17	20	8	15
MN0280100	%	**36**	**15**	-	100	-	50	10	10	33	-	**40**	53	50	18	-	-	6	100	-	-	75	-	-	85	77	53	79
Crime Rate per 100,000	R	**10,146**	**1,969**	-	33	-	66	333	1,301	200	-	**8,177**	1,134	135	2,169	-	-	1,769	33	-	33	133	-	133	667	867	500	634
La Crescent	O	**506**	**120**	-	-	-	5	4	108	3	-	**386**	12	3	63	-	1	49	4	-	2	11	-	-	68	22	90	61
PD	C	**305**	**23**	-	-	-	3	-	19	1	-	**282**	7	1	44	-	1	6	2	-	2	10	-	-	68	22	68	51
MN0280300	%	**60**	**19**	-	-	-	60	-	18	33	-	**73**	58	33	70	-	100	12	50	-	100	91	-	-	100	100	76	84
Crime Rate per 100,000	R	**10,720**	**2,563**	-	-	-	105	84	2,288	63	-	**8,156**	254	64	1,334	-	21	1,038	84	-	42	233	-	-	1,440	466	1,906	1,292
HUBBARD	O	**2,594**	**755**	-	10	2	22	221	467	32	1	**1,839**	208	31	163	-	4	414	45	-	32	46	1	20	127	96	273	379
COUNTY TOTAL	C	**1,182**	**151**	-	8	1	20	44	68	9	1	**1,031**	116	6	138	-	3	112	22	-	19	34	1	9	120	82	168	201
	%	**46**	**20**	-	80	50	91	20	15	28	100	**56**	56	19	85	-	75	27	49	-	59	74	100	45	94	85	62	53
Crime Rate per 100,000	R	**15,156**	**4,411**	-	58	11	128	1,291	2,728	186	5	**10,744**	1,215	181	952	-	23	2,418	262	-	186	268	5	116	742	560	1,595	2,214
Hubbard	O	**1,377**	**430**	-	6	-	12	144	248	20	-	**947**	116	8	67	-	2	271	34	-	20	23	-	16	54	24	116	196
Sheriff	C	**543**	**84**	-	5	-	11	25	38	5	-	**459**	57	2	54	-	2	76	15	-	13	17	-	7	49	19	58	90
MN0290000	%	**39**	**20**	-	83	-	92	17	15	25	-	**48**	49	25	81	-	100	28	44	-	65	74	-	44	91	79	50	46
Crime Rate per 100,000	R	**10,027**	**3,131**	-	43	-	87	1,048	1,806	145	-	**6,896**	844	58	487	-	14	1,973	247	-	145	167	-	116	393	174	844	1,427
Park Rapids	O	**1,217**	**325**	-	4	2	10	77	219	12	1	**892**	92	23	96	-	2	143	11	-	12	23	1	4	73	72	157	183
PD	C	**639**	**67**	-	3	1	9	19	30	4	1	**572**	59	4	84	-	1	36	7	-	6	17	1	2	71	63	110	111
MN0290100	%	**53**	**21**	-	75	50	90	25	14	33	100	**64**	64	17	88	-	50	25	64	-	50	74	100	50	97	88	70	61
Crime Rate per 100,000	R	**35,973**	**9,606**	-	118	59	295	2,276	6,473	354	29	**26,367**	2,719	679	2,837	-	59	4,227	325	-	354	679	29	118	2,157	2,128	4,640	5,409
ISANTI	O	**1,734**	**680**	-	7	-	14	106	493	60	-	**1,054**	198	32	52	-	12	245	5	-	34	51	-	9	140	36	76	164
COUNTY TOTAL	C	**946**	**184**	-	5	-	10	12	141	16	-	**762**	172	14	38	-	12	54	4	-	21	50	-	7	140	36	65	149
	%	**55**	**27**	-	71	-	71	11	29	27	-	**72**	87	44	73	-	100	22	80	-	62	98	-	78	100	100	86	91
Crime Rate per 100,000	R	**5,696**	**2,233**	-	22	-	45	348	1,619	197	-	**3,462**	650	105	170	-	39	804	16	-	111	167	-	29	459	118	249	538
Isanti	O	**954**	**318**	-	6	-	8	88	173	43	-	**636**	123	12	24	-	11	102	4	-	26	23	-	9	122	12	31	137
Sheriff	C	**589**	**54**	-	5	-	6	11	24	8	-	**535**	119	10	17	-	11	32	3	-	20	23	-	7	122	12	30	129
MN0300000	%	**62**	**17**	-	83	-	75	13	14	19	-	**84**	97	83	71	-	100	31	75	-	77	100	-	78	100	100	97	94
Crime Rate per 100,000	R	**3,826**	**1,275**	-	24	-	32	352	693	172	-	**2,550**	493	48	96	-	44	409	16	-	104	92	-	36	489	48	124	549
Cambridge	O	**780**	**362**	-	1	-	6	18	320	17	-	**418**	75	20	28	-	1	143	1	-	8	28	-	-	18	24	45	27
PD	C	**357**	**130**	-	-	-	4	1	117	8	-	**227**	53	4	21	-	1	22	1	-	1	27	-	-	18	24	35	20
MN0300100	%	**46**	**36**	-	-	-	67	6	37	47	-	**54**	71	20	75	-	100	15	100	-	13	96	-	-	100	100	78	74
Crime Rate per 100,000	R	**14,166**	**6,574**	-	18	-	108	326	5,811	308	-	**7,591**	1,362	363	508	-	18	2,597	18	-	145	508	-	-	326	435	817	490
ITASCA	O	**2,717**	**548**	-	5	2	19	238	251	30	3	**2,169**	174	19	549	-	-	320	4	-	57	42	1	22	173	115	262	431
COUNTY TOTAL	C	**1,416**	**96**	-	5	-	12	24	41	12	2	**1,320**	99	4	281	-	-	69	4	-	4	32	-	9	171	114	182	351
	%	**52**	**18**	-	100	-	63	10	16	40	67	**61**	57	21	51	-	-	22	100	-	7	76	-	41	99	99	69	81
Crime Rate per 100,000	R	**6,130**	**1,236**	-	11	4	42	536	566	67	6	**4,893**	392	42	1,238	-	-	721	9	-	128	94	2	49	390	259	591	972
Itasca	O	**2,249**	**457**	-	-	1	12	227	190	24	3	**1,792**	150	13	541	-	-	291	2	-	52	14	1	20	119	96	212	281
Sheriff	C	**1,045**	**46**	-	-	-	8	18	9	9	2	**999**	80	2	276	-	-	63	2	-	1	8	-	8	117	95	137	210
MN0310000	%	**46**	**10**	-	-	-	67	8	5	38	67	**56**	53	15	51	-	-	22	100	-	2	57	-	40	98	99	65	75
Crime Rate per 100,000	R	**6,235**	**1,267**	-	-	2	33	629	526	66	8	**4,968**	415	36	1,499	-	-	806	5	-	144	38	2	55	329	266	587	779
Grand Rapids	O	**468**	**91**	-	5	1	7	11	61	6	-	**377**	24	6	8	-	-	29	2	-	5	28	-	2	54	19	50	150
PD	C	**371**	**50**	-	5	-	4	6	32	3	-	**321**	19	2	5	-	-	6	2	-	3	24	-	1	54	19	45	141
MN0310300	%	**79**	**55**	-	100	-	57	55	52	50	-	**85**	79	33	63	-	-	21	100	-	60	86	-	50	100	100	90	94
Crime Rate per 100,000	R	**5,670**	**1,102**	-	60	12	84	133	739	72	-	**4,568**	290	72	96	-	-	351	24	-	60	339	-	24	654	230	605	1,817
JACKSON	O	**610**	**171**	-	2	1	8	38	120	2	-	**439**	33	16	85	-	-	127	3	-	6	2	-	3	31	25	96	12
COUNTY TOTAL	C	**241**	**30**	-	1	-	7	11	10	1	-	**211**	15	3	69	-	-	17	2	-	3	1	-	-	30	24	40	7
	%	**40**	**18**	-	50	-	88	29	8	50	-	**48**	45	19	81	-	-	13	67	-	50	50	-	-	97	96	42	58

O = Number of Offenses C = Offenses Cleared
% = Percent Cleared R = Crime Rate per 100,000
** - Agency did not report all 12 months in 2000.

TABLE 38
Offenses, Clearances, Percent Cleared and Crime Rate by Agency - 2000

Area NCIC Number		Grand Total	Total Part 1	Murder	Rape	Rob-bery	Aggra-vated Assault	Burg-lary	Larc-eny	Motor Vehicle Theft	Arson	Total Part 2	Other Assaults	Forgery/ Counter-feiting	Fraud	Embe-zzle-ment	Stolen Property	Vand-alism	Weap-ons	Prosti-tution	Other Sex Offen.	Narc-otics	Gamb-ling	Family/ Children	D.U.I.	Liquor Laws	Disor-derly Cond.	Other Offen-ses
Crime Rate per 100,000	R	**5,235**	**1,467**	-	17	8	68	326	1,029	17	-	**3,767**	283	137	729	-	-	1,090	25	-	51	17	-	25	266	214	823	102
Jackson*	O	**157**	**47**	-	-	-	2	3	42	-	-	**110**	5	-	8	-	-	60	-	-	1	-	-	1	16	18	-	1
Sheriff	C	**51**	**3**	-	-	-	2	1	-	-	-	**48**	2	-	-	-	-	12	-	-	-	-	-	-	16	17	-	1
MN0320000	%	**32**	**6**	-	-	-	100	33	-	-	-	**44**	40	-	-	-	-	20	-	-	-	-	-	-	100	94	-	100
Crime Rate per 100,000	R	**2,442**	**731**	-	-	-	31	46	653	-	-	**1,711**	77	-	124	-	-	933	-	-	15	-	-	15	248	280	-	15
Jackson PD	O	**428**	**115**	-	2	1	5	33	73	1	-	**313**	24	16	73	-	-	65	3	-	3	2	-	2	11	7	96	11
PD	C	**174**	**23**	-	1	-	4	9	9	-	-	**151**	11	3	65	-	-	5	2	-	1	1	-	-	10	7	40	6
MN0320100	%	**41**	**20**	-	50	-	80	27	12	-	-	**48**	46	19	89	-	-	8	67	-	33	50	-	-	91	100	42	55
Crime Rate per 100,000	R	**12,019**	**3,229**	-	56	28	140	926	2,049	28	-	**8,789**	673	449	2,049	-	-	1,825	84	-	84	56	-	56	308	196	2,695	308
Lakefield*	O	**25**	**9**	-	-	-	1	2	5	1	-	**16**	4	-	4	-	-	2	-	-	2	-	-	-	4	-	-	-
PD	C	**16**	**4**	-	-	-	1	1	1	1	-	**12**	2	-	4	-	-	-	-	-	2	-	-	-	4	-	-	-
MN0320200	%	**64**	**44**	-	-	-	100	50	20	100	-	**75**	50	-	100	-	-	-	-	-	100	-	-	-	100	-	-	-
Crime Rate per 100,000	R	**1,504**	**541**	-	-	-	60	120	300	60	-	**962**	240	-	240	-	-	120	-	-	120	-	-	-	240	-	-	-
KANABEC	O	**1,450**	**416**	-	14	2	17	88	260	30	5	**1,034**	130	9	104	3	5	294	6	-	26	52	-	18	97	57	66	167
COUNTY TOTAL	C	**770**	**131**	-	11	1	14	12	77	15	1	**639**	84	2	81	2	3	54	3	-	12	49	-	11	97	53	51	137
	%	**53**	**31**	-	79	50	82	14	30	50	20	**62**	65	22	78	67	60	18	50	-	46	94	-	61	100	93	77	82
Crime Rate per 100,000	R	**10,123**	**2,904**	-	97	13	118	614	1,815	209	34	**7,219**	907	62	726	20	34	2,052	41	-	181	363	-	125	677	397	460	1,165
Kanabec	O	**757**	**240**	-	10	-	11	72	121	24	2	**517**	63	1	13	1	4	174	5	-	14	33	-	12	70	33	28	66
Sheriff	C	**333**	**60**	-	9	-	9	9	22	11	-	**273**	33	-	4	1	2	23	2	-	4	31	-	7	70	32	21	43
MN0330000	%	**44**	**25**	-	90	-	82	13	18	46	-	**53**	52	-	31	100	50	13	40	-	29	94	-	58	100	97	75	65
Crime Rate per 100,000	R	**6,871**	**2,178**	-	90	-	99	653	1,098	217	18	**4,693**	571	9	118	9	36	1,579	45	-	127	299	-	108	635	299	254	599
Mora	O	**693**	**176**	-	4	2	6	16	139	6	3	**517**	67	8	91	2	1	120	1	-	12	19	-	6	27	24	38	101
PD	C	**437**	**71**	-	2	1	5	3	55	4	1	**366**	51	2	77	1	1	31	1	-	8	18	-	4	27	21	30	94
MN0330100	%	**63**	**40**	-	50	50	83	19	40	67	33	**71**	76	25	85	50	100	26	100	-	67	95	-	67	100	88	79	93
Crime Rate per 100,000	R	**20,955**	**5,322**	-	120	60	181	483	4,203	181	90	**15,633**	2,026	241	2,751	60	30	3,628	30	-	362	574	-	181	816	725	1,149	3,054
KANDIYOHI	O	**3,066**	**1,213**	1	26	17	55	303	715	84	12	**1,853**	192	37	72	-	11	414	10	1	35	127	-	12	279	224	58	381
COUNTY TOTAL	C	**1,749**	**330**	1	16	8	47	60	166	26	6	**1,419**	165	24	60	-	10	68	8	1	31	126	-	10	278	224	53	361
	%	**57**	**27**	100	62	47	85	20	23	31	50	**77**	86	65	83	-	91	16	80	100	89	99	-	83	100	100	91	95
Crime Rate per 100,000	R	**7,384**	**2,921**	2	62	40	132	729	1,721	202	28	**4,462**	462	89	173	-	26	997	24	2	84	305	-	28	671	539	139	917
Kandiyohi	O	**1,192**	**452**	-	3	1	20	110	276	38	4	**740**	64	11	49	-	6	148	4	-	14	61	-	5	145	97	19	117
Sheriff	C	**676**	**92**	-	3	-	17	19	47	6	-	**584**	57	6	46	-	6	23	3	-	13	61	-	4	144	97	18	106
MN0340000	%	**57**	**20**	-	100	-	85	17	17	16	-	**79**	89	55	94	-	100	16	75	-	93	100	-	80	99	100	95	91
Crime Rate per 100,000	R	**5,293**	**2,007**	-	13	4	88	488	1,225	168	17	**3,286**	284	48	217	-	26	657	17	-	62	270	-	22	643	430	84	519
Willmar	O	**1,874**	**761**	1	23	16	35	193	439	46	8	**1,113**	128	26	23	-	5	266	6	1	21	66	-	7	134	127	39	264
PD	C	**1,073**	**238**	1	13	8	30	41	119	20	6	**835**	108	18	14	-	4	45	5	1	18	65	-	6	134	127	35	255
MN0340100	%	**57**	**31**	100	57	50	86	21	27	43	75	**75**	84	69	61	-	80	17	83	100	86	98	-	86	100	100	90	97
Crime Rate per 100,000	R	**9,861**	**4,004**	5	121	84	184	1,015	2,310	242	42	**5,856**	673	136	121	-	26	1,399	31	5	110	347	-	36	705	668	205	1,389
KITTSON	O	**475**	**55**	-	1	-	1	19	29	5	-	**420**	18	5	239	-	-	55	2	-	2	8	-	9	15	15	19	33
COUNTY TOTAL	C	**323**	**14**	-	1	-	1	3	8	1	-	**309**	13	2	195	-	-	15	2	-	1	8	-	5	15	14	14	25
	%	**68**	**25**	-	100	-	100	16	28	20	-	**74**	72	40	82	-	-	27	100	-	50	100	-	56	100	93	74	76
Crime Rate per 100,000	R	**8,832**	**1,022**	-	18	-	18	353	539	92	-	**7,809**	334	92	4,444	-	-	1,022	37	-	37	148	-	167	278	278	353	613
Kittson	O	**445**	**49**	-	1	-	1	16	26	5	-	**396**	18	5	239	-	-	43	2	-	2	8	-	9	14	12	16	28
Sheriff	C	**312**	**13**	-	1	-	1	3	7	1	-	**299**	13	2	195	-	-	14	2	-	1	8	-	5	14	11	12	22
MN0350000	%	**70**	**27**	-	100	-	100	19	27	20	-	**76**	72	40	82	-	-	33	100	-	50	100	-	56	100	92	75	79
Crime Rate per 100,000	R	**10,738**	**1,182**	-	24	-	24	386	627	120	-	**9,555**	434	120	5,767	-	-	1,037	48	-	48	193	-	217	337	289	386	675
Hallock*	O	**30**	**6**	-	-	-	-	3	3	-	-	**24**	-	-	-	-	-	12	-	-	-	-	-	-	1	3	3	5
PD	C	**11**	**1**	-	-	-	-	-	1	-	-	**10**	-	-	-	-	-	1	-	-	-	-	-	-	1	3	2	3
MN0350100	%	**37**	**17**	-	-	-	-	-	33	-	-	**42**	-	-	-	-	-	8	-	-	-	-	-	-	100	100	67	60
Crime Rate per 100,000	R	**2,431**	**486**	-	-	-	-	243	243	-	-	**1,944**	-	-	-	-	-	972	-	-	-	-	-	-	81	243	243	405
KOOCHICHING	O	**1,610**	**451**	-	13	1	20	102	279	27	9	**1,159**	180	16	10	-	3	228	13	-	12	95	1	54	81	73	193	200
COUNTY TOTAL	C	**504**	**85**	-	5	-	2	11	53	13	1	**419**	40	4	2	-	3	18	10	-	1	90	-	3	77	70	34	67

O = Number of Offenses C = Offenses Cleared
% = Percent Cleared R = Crime Rate per 100,000
** - Agency did not report all 12 months in 2000.

TABLE 38
Offenses, Clearances, Percent Cleared and Crime Rate by Agency - 2000

Area NCIC Number		Grand Total	Total Part 1	Murder	Rape	Rob-bery	Aggra-vated Assault	Burg-lary	Larc-eny	Motor Vehicle Theft	Arson	Total Part 2	Other Assaults	Forgery/ Counter-feiting	Fraud	Embe-zzle-ment	Stolen Property	Vand-alism	Weap-ons	Prosti-tution	Other Sex Offen.	Narc-otics	Gamb-ling	Family/ Children	D.U.I.	Liquor Laws	Disor-derly Cond.	Other Offen-ses
	%	**31**	**19**	-	38	-	10	11	19	48	11	**36**	22	25	20	-	100	8	77	-	8	95	-	6	95	96	18	34
Crime Rate per 100,000	R	**10,252**	**2,872**	-	82	6	127	649	1,776	171	57	**7,380**	1,146	101	63	-	19	1,451	82	-	76	604	6	343	515	464	1,229	1,273
Koochiching	O	**477**	**151**	-	5	-	6	60	61	12	7	**326**	40	1	6	-	-	71	6	-	4	18	1	15	34	37	37	56
Sheriff	C	**145**	**20**	-	3	-	-	3	6	8	-	**125**	9	-	-	-	-	6	5	-	-	17	-	1	32	36	3	16
MN0360000	%	**30**	**13**	-	60	-	-	5	10	67	-	**38**	23	-	-	-	-	8	83	-	-	94	-	7	94	97	8	29
Crime Rate per 100,000	R	**6,127**	**1,939**	-	64	-	77	770	783	154	89	**4,188**	513	12	77	-	-	912	77	-	51	231	12	192	436	475	475	719
International Falls	O	**1,133**	**300**	-	8	1	14	42	218	15	2	**833**	140	15	4	-	3	157	7	-	8	77	-	39	47	36	156	144
PD	C	**359**	**65**	-	2	-	2	8	47	5	1	**294**	31	4	2	-	3	12	5	-	1	73	-	2	45	34	31	51
MN0360100	%	**32**	**22**	-	25	-	14	19	22	33	50	**35**	22	27	50	-	100	8	71	-	13	95	-	5	96	94	20	35
Crime Rate per 100,000	R	**14,307**	**3,788**	-	101	12	176	530	2,752	189	25	**10,519**	1,767	189	50	-	37	1,982	88	-	101	972	-	492	593	454	1,969	1,818
LAC QUI PARLE	O	**327**	**94**	-	-	-	5	29	56	2	2	**233**	25	2	5	-	1	84	-	-	1	7	-	-	20	9	42	37
COUNTY TOTAL	C	**155**	**19**	-	-	-	3	6	8	2	-	**136**	20	-	3	-	1	13	-	-	1	5	-	-	19	9	33	32
	%	**47**	**20**	-	-	-	60	21	14	100	-	**58**	80	-	60	-	100	15	-	-	100	71	-	-	95	100	79	86
Crime Rate per 100,000	R	**4,033**	**1,159**	-	-	-	61	357	690	24	24	**2,874**	308	24	61	-	12	1,036	-	-	12	86	-	-	246	111	518	456
Lac Qui Parle	O	**177**	**46**	-	-	-	4	20	20	1	1	**131**	13	-	-	-	-	63	-	-	1	4	-	-	11	2	10	27
Sheriff	C	**75**	**12**	-	-	-	2	5	4	1	-	**63**	10	-	-	-	-	5	-	-	1	3	-	-	11	2	7	24
MN0370000	%	**42**	**26**	-	-	-	50	25	20	100	-	**48**	77	-	-	-	-	8	-	-	100	75	-	-	100	100	70	89
Crime Rate per 100,000	R	**3,650**	**948**	-	-	-	82	412	412	20	20	**2,701**	268	-	-	-	-	1,299	-	-	20	82	-	-	226	41	206	556
Dawson*	O	**26**	**15**	-	-	-	-	2	12	1	-	**11**	1	1	2	-	-	3	-	-	-	-	-	-	1	-	1	2
PD	C	**5**	**2**	-	-	-	-	-	1	1	-	**3**	1	-	1	-	-	-	-	-	-	-	-	-	-	-	-	1
MN0370100	%	**19**	**13**	-	-	-	-	-	8	100	-	**27**	100	-	50	-	-	-	-	-	-	-	-	-	-	-	-	50
Crime Rate per 100,000	R	**1,757**	**1,014**	-	-	-	-	135	811	67	-	**743**	67	67	135	-	-	202	-	-	-	-	-	-	67	-	67	135
Madison	O	**124**	**33**	-	-	-	1	7	24	-	1	**91**	11	1	3	-	1	18	-	-	-	3	-	-	8	7	31	8
PD	C	**75**	**5**	-	-	-	1	1	3	-	-	**70**	9	-	2	-	1	8	-	-	-	2	-	-	8	7	26	7
MN0370200	%	**60**	**15**	-	-	-	100	14	13	-	-	**77**	82	-	67	-	100	44	-	-	-	67	-	-	100	100	84	88
Crime Rate per 100,000	R	**6,970**	**1,854**	-	-	-	56	393	1,349	-	56	**5,115**	618	56	168	-	56	1,011	-	-	-	168	-	-	449	393	1,742	449
LAKE	O	**617**	**179**	-	3	-	8	45	112	8	3	**438**	45	3	29	-	1	96	6	-	2	19	-	7	54	45	46	85
COUNTY TOTAL	C	**412**	**64**	-	2	-	7	20	29	6	-	**348**	38	2	22	-	1	71	5	-	2	18	-	6	52	41	24	66
	%	**67**	**36**	-	67	-	88	44	26	75	-	**79**	84	67	76	-	100	74	83	-	100	95	-	86	96	91	52	78
Crime Rate per 100,000	R	**5,778**	**1,676**	-	28	-	74	421	1,048	74	28	**4,101**	421	28	271	-	9	899	56	-	18	177	-	65	505	421	430	796
Lake	O	**371**	**93**	-	1	-	2	35	49	3	3	**278**	29	-	15	-	-	77	5	-	2	15	-	5	30	29	21	50
Sheriff	C	**290**	**37**	-	1	-	2	19	13	2	-	**253**	29	-	13	-	-	59	5	-	2	15	-	5	30	29	20	46
MN0380000	%	**78**	**40**	-	100	-	100	54	27	67	-	**91**	100	-	87	-	-	77	100	-	100	100	-	100	100	100	95	92
Crime Rate per 100,000	R	**7,057**	**1,769**	-	19	-	38	665	932	57	57	**5,288**	551	-	285	-	-	1,464	95	-	38	285	-	95	570	551	399	951
Silver Bay	O	**101**	**43**	-	1	-	2	4	34	2	-	**58**	5	-	5	-	-	1	1	-	-	2	-	-	6	4	20	14
PD	C	**14**	**3**	-	-	-	1	-	1	1	-	**11**	-	-	-	-	-	-	-	-	-	1	-	-	4	-	2	4
MN0380100	%	**14**	**7**	-	-	-	50	-	3	50	-	**19**	-	-	-	-	-	-	-	-	-	50	-	-	67	-	10	29
Crime Rate per 100,000	R	**5,372**	**2,287**	-	53	-	106	212	1,808	106	-	**3,085**	265	-	265	-	-	53	53	-	-	106	-	-	319	212	1,063	744
Two Harbors	O	**145**	**43**	-	1	-	4	6	29	3	-	**102**	11	3	9	-	1	18	-	-	-	2	-	2	18	12	5	21
PD	C	**108**	**24**	-	1	-	4	1	15	3	-	**84**	9	2	9	-	1	12	-	-	-	2	-	1	18	12	2	16
MN0380200	%	**74**	**56**	-	100	-	100	17	52	100	-	**82**	82	67	100	-	100	67	-	-	-	100	-	50	100	100	40	76
Crime Rate per 100,000	R	**4,094**	**1,214**	-	28	-	112	169	818	84	-	**2,880**	310	84	254	-	28	508	-	-	-	56	-	56	508	338	141	593
LAKE OF THE WOODS	O	**337**	**76**	-	-	-	2	13	60	1	-	**261**	17	3	78	-	-	35	1	-	4	23	-	-	33	6	10	51
COUNTY TOTAL	C	**124**	**13**	-	-	-	1	4	7	1	-	**111**	9	-	25	-	-	2	-	-	-	22	-	-	32	4	7	10
MN0390000	%	**37**	**17**	-	-	-	50	31	12	100	-	**43**	53	-	32	-	-	6	-	-	-	96	-	-	97	67	70	20
Crime Rate per 100,000	R	**7,308**	**1,648**	-	-	-	43	281	1,301	21	-	**5,660**	368	65	1,691	-	-	759	21	-	86	498	-	-	715	130	216	1,106
LE SUEUR	O	**644**	**229**	-	7	1	4	67	136	12	2	**415**	21	7	5	-	4	138	-	-	13	48	-	6	67	54	26	26
COUNTY TOTAL	C	**369**	**82**	-	7	1	4	31	32	6	1	**287**	21	6	5	-	4	30	-	-	13	48	-	6	67	54	9	24
	%	**57**	**36**	-	100	100	100	46	24	50	50	**69**	100	86	100	-	100	22	-	-	100	100	-	100	100	100	35	92
Crime Rate per 100,000	R	**2,667**	**948**	-	28	4	16	277	563	49	8	**1,718**	86	28	20	-	16	571	-	-	53	198	-	24	277	223	107	107
Le Sueur	O	**569**	**210**	-	6	1	3	64	122	12	2	**359**	16	5	5	-	4	137	-	-	13	40	-	6	50	31	26	26

O = Number of Offenses C = Offenses Cleared
% = Percent Cleared R = Crime Rate per 100,000
** - Agency did not report all 12 months in 2000.

TABLE 38
Offenses, Clearances, Percent Cleared and Crime Rate by Agency - 2000

Area NCIC Number		Grand Total	Total Part 1	Murder	Rape	Rob-bery	Aggra-vated Assault	Burg-lary	Larc-eny	Motor Vehicle Theft	Arson	Total Part 2	Other Assaults	Forgery/ Counter-feiting	Fraud	Embe-zzle-ment	Stolen Property	Vand-alism	Weap-ons	Prosti-tution	Other Sex Offen.	Narc-otics	Gamb-ling	Family/ Children	D.U.I.	Liquor Laws	Disor-derly Cond.	Other Offen-ses
Sheriff	C	**309**	**78**	-	6	1	3	31	30	6	1	**231**	16	4	5	-	4	29	-	-	13	40	-	6	50	31	9	24
MN0400000	%	**54**	**37**	-	100	100	100	48	25	50	50	**64**	100	80	100	-	100	21	-	-	100	100	-	100	100	100	35	92
Crime Rate per 100,000	R	**2,811**	**1,037**	-	29	4	14	316	602	59	9	**1,773**	79	24	24	-	19	676	-	-	64	197	-	29	247	153	128	128
Le Sueur*	O	**75**	**19**	-	1	-	1	3	14	-	-	**56**	5	2	-	-	-	1	-	-	-	8	-	-	17	23	-	-
PD	C	**60**	**4**	-	1	-	1	-	2	-	-	**56**	5	2	-	-	-	1	-	-	-	8	-	-	17	23	-	-
MN0400200	%	**80**	**21**	-	100	-	100	-	14	-	-	**100**	100	100	-	-	-	100	-	-	-	100	-	-	100	100	-	-
Crime Rate per 100,000	R	**1,919**	**486**	-	25	-	25	76	358	-	-	**1,433**	127	51	-	-	-	25	-	-	-	204	-	-	435	588	-	-
LINCOLN	O	**100**	**8**	-	-	-	8	-	-	-	-	**92**	1	-	-	-	-	73	-	-	-	-	-	4	9	4	1	-
COUNTY TOTAL	C	**10**	**-**	-	-	-	-	-	-	-	-	**10**	-	-	-	-	-	-	-	-	-	-	-	-	7	2	1	-
MN0410000	%	**10**	**-**	-	-	-	-	-	-	-	-	**11**	-	-	-	-	-	-	-	-	-	-	-	-	78	50	100	-
Crime Rate per 100,000	R	**1,532**	**122**	-	-	-	122	-	-	-	-	**1,409**	15	-	-	-	-	1,118	-	-	-	-	-	61	137	61	15	-
LYON	O	**1,673**	**279**	-	4	1	15	56	187	14	2	**1,394**	82	33	65	-	1	281	10	-	16	32	-	25	155	107	344	243
COUNTY TOTAL	C	**1,467**	**138**	-	3	-	13	13	98	10	1	**1,329**	80	25	63	-	1	236	10	-	14	30	-	25	155	107	343	240
	%	**88**	**49**	-	75	-	87	23	52	71	50	**95**	98	76	97	-	100	84	100	-	88	94	-	100	100	100	100	99
Crime Rate per 100,000	R	**6,801**	**1,134**	-	16	4	60	227	760	56	8	**5,667**	333	134	264	-	4	1,142	40	-	65	130	-	101	630	435	1,398	987
Lyon	O	**218**	**53**	-	-	-	1	25	23	2	2	**165**	4	1	1	-	-	56	-	-	1	10	-	-	30	11	3	48
Sheriff	C	**130**	**13**	-	-	-	-	7	4	1	1	**117**	3	1	1	-	-	13	-	-	1	9	-	-	30	11	3	45
MN0420000	%	**60**	**25**	-	-	-	-	28	17	50	50	**71**	75	100	100	-	-	23	-	-	100	90	-	-	100	100	100	94
Crime Rate per 100,000	R	**2,093**	**509**	-	-	-	9	240	220	19	19	**1,584**	38	9	9	-	-	537	-	-	9	96	-	-	288	105	28	461
Marshall	O	**1,455**	**226**	-	4	1	14	31	164	12	-	**1,229**	78	32	64	-	1	225	10	-	15	22	-	25	125	96	341	195
PD	C	**1,337**	**125**	-	3	-	13	6	94	9	-	**1,212**	77	24	62	-	1	223	10	-	13	21	-	25	125	96	340	195
MN0420100	%	**92**	**55**	-	75	-	93	19	57	75	-	**99**	99	75	97	-	100	99	100	-	87	95	-	100	100	100	100	100
Crime Rate per 100,000	R	**11,882**	**1,845**	-	32	8	114	253	1,339	97	-	**10,036**	636	261	522	-	8	1,837	81	-	122	179	-	204	1,020	783	2,784	1,592
Tracy	O	**-**	**-**	-	-	-	-	-	-	-	-	**-**	-	-	-	-	-	-	-	-	-	-	-	-	-	-	-	-
PD	C	**-**	**-**	-	-	-	-	-	-	-	-	**-**	-	-	-	-	-	-	-	-	-	-	-	-	-	-	-	-
MN0420200	%	**-**	**-**	-	-	-	-	-	-	-	-	**-**	-	-	-	-	-	-	-	-	-	-	-	-	-	-	-	-
Crime Rate per 100,000	R	**-**	**-**	-	-	-	-	-	-	-	-	**-**	-	-	-	-	-	-	-	-	-	-	-	-	-	-	-	-
MCLEOD	O	**4,461**	**1,105**	-	29	5	47	158	804	57	5	**3,356**	257	47	397	-	8	571	18	2	49	85	1	61	276	210	300	1,074
COUNTY TOTAL	C	**2,684**	**320**	-	21	3	33	19	217	24	3	**2,364**	214	16	369	-	7	69	13	2	39	80	1	32	276	209	232	805
	%	**60**	**29**	-	72	60	70	12	27	42	60	**70**	83	34	93	-	88	12	72	100	80	94	100	52	100	100	77	75
Crime Rate per 100,000	R	**12,976**	**3,214**	-	84	14	136	459	2,338	165	14	**9,762**	747	136	1,154	-	23	1,660	52	5	142	247	2	177	802	610	872	3,124
McLeod	O	**1,884**	**284**	-	12	-	13	60	168	28	3	**1,600**	82	12	68	-	5	235	6	-	32	29	-	44	130	84	66	807
Sheriff	C	**1,089**	**67**	-	9	-	8	8	30	10	2	**1,022**	64	5	54	-	4	21	5	-	22	27	-	20	130	83	25	562
MN0430000	%	**58**	**24**	-	75	-	62	13	18	36	67	**64**	78	42	79	-	80	9	83	-	69	93	-	45	100	99	38	70
Crime Rate per 100,000	R	**11,290**	**1,702**	-	71	-	77	359	1,006	167	17	**9,588**	491	71	407	-	29	1,408	35	-	191	173	-	263	779	503	395	4,836
Glencoe	O	**1,110**	**189**	-	4	1	12	10	146	16	-	**921**	54	17	238	-	1	108	4	2	4	21	-	3	31	90	169	179
PD	C	**843**	**52**	-	2	-	8	-	34	8	-	**791**	47	4	236	-	1	19	3	2	4	21	-	2	31	90	159	172
MN0430100	%	**76**	**28**	-	50	-	67	-	23	50	-	**86**	87	24	99	-	100	18	75	100	100	100	-	67	100	100	94	96
Crime Rate per 100,000	R	**22,032**	**3,751**	-	79	19	238	198	2,897	317	-	**18,281**	1,071	337	4,724	-	19	2,143	79	39	79	416	-	59	615	1,786	3,354	3,552
Hutchinson	O	**1,467**	**632**	-	13	4	22	88	490	13	2	**835**	121	18	91	-	2	228	8	-	13	35	1	14	115	36	65	88
PD	C	**752**	**201**	-	10	3	17	11	153	6	1	**551**	103	7	79	-	2	29	5	-	13	32	1	10	115	36	48	71
MN0430200	%	**51**	**32**	-	77	75	77	13	31	46	50	**66**	85	39	87	-	100	13	63	-	100	91	100	71	100	100	74	81
Crime Rate per 100,000	R	**11,593**	**4,994**	-	102	31	173	695	3,872	102	15	**6,598**	956	142	719	-	15	1,801	63	-	102	276	7	110	908	284	513	695
MAHNOMEN	O	**1,045**	**203**	-	9	1	23	49	99	22	-	**842**	131	7	127	-	1	134	3	-	7	8	-	24	112	92	75	121
COUNTY TOTAL	C	**965**	**164**	-	7	1	21	35	78	22	-	**801**	119	6	122	-	1	122	3	-	6	7	-	24	112	92	72	115
MN0440000	%	**92**	**81**	-	78	100	91	71	79	100	-	**95**	91	86	96	-	100	91	100	-	86	88	-	100	100	100	96	95
Crime Rate per 100,000	R	**20,366**	**3,956**	-	175	19	448	954	1,929	428	-	**16,410**	2,553	136	2,475	-	19	2,611	58	-	136	155	-	467	2,182	1,793	1,461	2,358
MARSHALL	O	**681**	**185**	-	3	-	7	49	111	14	1	**496**	37	4	133	-	1	160	1	-	2	4	-	-	25	33	34	62
COUNTY TOTAL	C	**366**	**46**	-	1	-	5	8	22	9	1	**320**	24	2	120	-	-	47	-	-	2	4	-	-	24	30	28	39
MN0450000	%	**54**	**25**	-	33	-	71	16	20	64	100	**65**	65	50	90	-	-	29	-	-	100	100	-	-	96	91	82	63
Crime Rate per 100,000	R	**6,534**	**1,775**	-	28	-	67	470	1,065	134	9	**4,759**	355	38	1,276	-	9	1,535	9	-	19	38	-	-	239	316	326	594

O = Number of Offenses C = Offenses Cleared
% = Percent Cleared R = Crime Rate per 100,000
** - Agency did not report all 12 months in 2000.

TABLE 38
Offenses, Clearances, Percent Cleared and Crime Rate by Agency - 2000

Area NCIC Number		Grand Total	Total Part 1	Murder	Rape	Rob-bery	Aggra-vated Assault	Burg-lary	Larc-eny	Motor Vehicle Theft	Arson	Total Part 2	Other Assaults	Forgery/ Counter-feiting	Fraud	Embe-zzle-ment	Stolen Property	Vand-alism	Weap-ons	Prosti-tution	Other Sex Offen.	Narc-otics	Gamb-ling	Family/ Children	D.U.I.	Liquor Laws	Disor-derly Cond.	Other Offen-ses
MARTIN	O	**1,623**	**467**	-	3	-	45	146	245	26	2	**1,156**	121	36	59	-	5	213	5	-	42	33	-	44	108	57	243	190
COUNTY TOTAL	C	**821**	**123**	-	1	-	21	23	66	12	-	**698**	74	9	31	-	4	65	2	-	22	30	-	15	107	52	160	127
	%	**51**	**26**	-	33	-	47	16	27	46	-	**60**	61	25	53	-	80	31	40	-	52	91	-	34	99	91	66	67
Crime Rate per 100,000	R	**7,305**	**2,101**	-	13	-	202	657	1,102	117	9	**5,203**	544	162	265	-	22	958	22	-	189	148	-	198	486	256	1,093	855
Martin	O	**224**	**78**	-	1	-	10	31	27	8	1	**146**	14	4	20	-	2	28	-	-	4	2	-	4	38	4	13	13
Sheriff	C	**104**	**14**	-	1	-	3	3	3	4	-	**90**	11	-	15	-	1	3	-	-	2	2	-	2	38	3	6	7
MN0460000	%	**46**	**18**	-	100	-	30	10	11	50	-	**62**	79	-	75	-	50	11	-	-	50	100	-	50	100	75	46	54
Crime Rate per 100,000	R	**1,992**	**693**	-	8	-	88	275	240	71	8	**1,298**	124	35	177	-	17	249	-	-	35	17	-	35	338	35	115	115
Fairmont	O	**1,399**	**389**	-	2	-	35	115	218	18	1	**1,010**	107	32	39	-	3	185	5	-	38	31	-	40	70	53	230	177
PD	C	**717**	**109**	-	-	-	18	20	63	8	-	**608**	63	9	16	-	3	62	2	-	20	28	-	13	69	49	154	120
MN0460100	%	**51**	**28**	-	-	-	51	17	29	44	-	**60**	59	28	41	-	100	34	40	-	53	90	-	33	99	92	67	68
Crime Rate per 100,000	R	**12,744**	**3,543**	-	18	-	318	1,047	1,985	163	9	**9,201**	974	291	355	-	27	1,685	45	-	346	282	-	364	637	482	2,095	1,612
MEEKER	O	**2,217**	**669**	2	21	-	12	130	469	35	-	**1,547**	226	42	89	-	17	449	9	-	4	51	-	16	92	60	178	314
COUNTY TOTAL	C	**1,000**	**143**	2	11	-	10	16	91	13	-	**856**	161	7	61	-	11	35	7	-	2	47	-	13	89	57	128	238
	%	**45**	**21**	100	52	-	83	12	19	37	-	**55**	71	17	69	-	65	8	78	-	50	92	-	81	97	95	72	76
Crime Rate per 100,000	R	**10,093**	**3,046**	9	95	-	54	591	2,135	159	-	**7,043**	1,028	191	405	-	77	2,044	40	-	18	232	-	72	418	273	810	1,429
Meeker	O	**1,224**	**341**	2	13	-	8	85	209	24	-	**883**	108	23	55	-	12	282	5	-	2	35	-	8	53	36	78	186
Sheriff	C	**510**	**63**	2	7	-	6	10	28	10	-	**447**	75	6	38	-	7	16	5	-	1	32	-	7	50	33	50	127
MN0470000	%	**42**	**18**	100	54	-	75	12	13	42	-	**51**	69	26	69	-	58	6	100	-	50	91	-	88	94	92	64	68
Crime Rate per 100,000	R	**7,783**	**2,168**	13	82	-	50	540	1,329	152	-	**5,614**	686	146	349	-	76	1,793	31	-	12	222	-	50	337	228	495	1,182
Litchfield	O	**992**	**328**	-	8	-	4	45	260	11	-	**664**	118	19	34	-	5	167	4	-	2	16	-	8	39	24	100	128
PD	C	**489**	**80**	-	4	-	4	6	63	3	-	**409**	86	1	23	-	4	19	2	-	1	15	-	6	39	24	78	111
MN0470100	%	**49**	**24**	-	50	-	100	13	24	27	-	**62**	73	5	68	-	80	11	50	-	50	94	-	75	100	100	78	87
Crime Rate per 100,000	R	**15,899**	**5,257**	-	128	-	64	721	4,167	176	-	**10,642**	1,891	304	544	-	80	2,676	64	-	32	256	-	128	625	384	1,602	2,051
MILLE LACS	O	**4,568**	**825**	-	15	3	25	147	569	65	1	**3,743**	309	37	236	1	11	470	16	-	47	103	1	108	324	199	273	1,608
COUNTY TOTAL	C	**3,449**	**323**	-	13	1	23	52	203	30	1	**3,126**	272	23	225	-	9	147	16	-	37	99	1	97	321	199	244	1,436
	%	**76**	**39**	-	87	33	92	35	36	46	100	**84**	88	62	95	-	82	31	100	-	79	96	100	90	99	100	89	89
Crime Rate per 100,000	R	**21,468**	**3,877**	-	70	14	117	690	2,674	305	4	**17,590**	1,452	173	1,109	4	51	2,208	75	-	220	484	4	507	1,522	935	1,283	7,557
Mille Lacs	O	**3,984**	**587**	-	15	2	21	125	365	58	1	**3,397**	274	16	222	1	9	373	13	-	41	79	-	108	272	167	252	1,570
Sheriff	C	**3,153**	**266**	-	13	1	20	47	155	29	1	**2,887**	238	11	213	-	7	140	13	-	33	75	-	97	269	167	223	1,401
MN0480000	%	**79**	**45**	-	87	50	95	38	42	50	100	**85**	87	69	96	-	78	38	100	-	80	95	-	90	99	100	88	89
Crime Rate per 100,000	R	**23,241**	**3,424**	-	87	11	122	729	2,129	338	5	**19,816**	1,598	93	1,295	5	52	2,175	75	-	239	460	-	630	1,586	974	1,470	9,158
Princeton	O	**584**	**238**	-	-	1	4	22	204	7	-	**346**	35	21	14	-	2	97	3	-	6	24	1	-	52	32	21	38
PD	C	**296**	**57**	-	-	-	3	5	48	1	-	**239**	34	12	12	-	2	7	3	-	4	24	1	-	52	32	21	35
MN0480200	%	**51**	**24**	-	-	-	75	23	24	14	-	**69**	97	57	86	-	100	7	100	-	67	100	100	-	100	100	100	92
Crime Rate per 100,000	R	**14,119**	**5,754**	-	-	24	96	531	4,932	169	-	**8,365**	846	507	338	-	48	2,345	72	-	145	580	24	-	1,257	773	507	918
MORRISON	O	**3,182**	**769**	-	6	3	37	145	512	63	3	**2,413**	219	26	81	-	2	773	37	-	26	76	-	10	182	137	301	543
COUNTY TOTAL	C	**1,987**	**304**	-	5	2	27	55	183	32	-	**1,683**	192	13	56	-	2	242	31	-	16	73	-	8	180	132	269	469
	%	**62**	**40**	-	83	67	73	38	36	51	-	**70**	88	50	69	-	100	31	84	-	62	96	-	80	99	96	89	86
Crime Rate per 100,000	R	**10,308**	**2,491**	-	19	9	119	469	1,658	204	9	**7,817**	709	84	262	-	6	2,504	119	-	84	246	-	32	589	443	975	1,759
Morrison	O	**2,305**	**468**	-	6	1	12	124	275	47	3	**1,837**	173	13	34	-	1	582	36	-	14	39	-	10	121	106	245	463
Sheriff	C	**1,504**	**207**	-	5	1	10	53	112	26	-	**1,297**	147	8	26	-	1	205	30	-	7	37	-	8	120	101	214	393
MN0490000	%	**65**	**44**	-	83	100	83	43	41	55	-	**71**	85	62	76	-	100	35	83	-	50	95	-	80	99	95	87	85
Crime Rate per 100,000	R	**9,906**	**2,011**	-	25	4	51	532	1,181	201	12	**7,894**	743	55	146	-	4	2,501	154	-	60	167	-	42	520	455	1,052	1,989
Little Falls	O	**877**	**301**	-	-	2	25	21	237	16	-	**576**	46	13	47	-	1	191	1	-	12	37	-	-	61	31	56	80
PD	C	**483**	**97**	-	-	1	17	2	71	6	-	**386**	45	5	30	-	1	37	1	-	9	36	-	-	60	31	55	76
MN0490100	%	**55**	**32**	-	-	50	68	10	30	38	-	**67**	98	38	64	-	100	19	100	-	75	97	-	-	98	100	98	95
Crime Rate per 100,000	R	**11,540**	**3,961**	-	-	26	328	276	3,118	210	-	**7,579**	605	171	618	-	13	2,513	13	-	157	486	-	-	802	407	736	1,052
MOWER	O	**5,506**	**1,385**	3	29	5	69	224	963	89	3	**4,121**	413	81	551	2	2	701	12	6	34	93	-	54	327	121	442	1,282
COUNTY TOTAL	C	**3,241**	**501**	3	15	3	51	56	314	57	2	**2,740**	234	27	377	-	2	246	10	5	18	84	-	15	326	120	256	1,020
	%	**59**	**36**	100	52	60	74	25	33	64	67	**66**	57	33	68	-	100	35	83	83	53	90	-	28	100	99	58	80
Crime Rate per 100,000	R	**14,709**	**3,700**	8	77	13	184	598	2,572	237	8	**11,009**	1,103	216	1,472	5	5	1,872	32	16	90	248	-	144	873	323	1,180	3,424

O = Number of Offenses C = Offenses Cleared
% = Percent Cleared R = Crime Rate per 100,000
** - Agency did not report all 12 months in 2000.

TABLE 38
Offenses, Clearances, Percent Cleared and Crime Rate by Agency - 2000

Area NCIC Number		Grand Total	Total Part 1	Murder	Rape	Rob-bery	Aggra-vated Assault	Burg-lary	Larc-eny	Motor Vehicle Theft	Arson	Total Part 2	Other Assaults	Forgery/ Counter-feiting	Fraud	Embe-zzle-ment	Stolen Property	Vand-alism	Weap-ons	Prosti-tution	Other Sex Offen.	Narc-otics	Gamb-ling	Family/ Children	D.U.I.	Liquor Laws	Disor-derly Cond.	Other Offen-ses
Mower	O	**1,309**	**284**	-	8	-	14	76	157	28	1	**1,025**	86	12	69	1	1	151	3	2	13	33	-	7	74	43	77	453
Sheriff	C	**845**	**89**	-	5	-	10	14	45	14	1	**756**	50	6	48	-	1	50	1	1	8	31	-	2	73	43	38	404
MN0500000	%	**65**	**31**	-	63	-	71	18	29	50	100	**74**	58	50	70	-	100	33	33	50	62	94	-	29	99	100	49	89
Crime Rate per 100,000	R	**8,325**	**1,806**	-	50	-	89	483	998	178	6	**6,519**	547	76	438	6	6	960	19	12	82	209	-	44	470	273	489	2,881
Austin	O	**4,197**	**1,101**	3	21	5	55	148	806	61	2	**3,096**	327	69	482	1	1	550	9	4	21	60	-	47	253	78	365	829
PD	C	**2,396**	**412**	3	10	3	41	42	269	43	1	**1,984**	184	21	329	-	1	196	9	4	10	53	-	13	253	77	218	616
MN0500100	%	**57**	**37**	100	48	60	75	28	33	70	50	**64**	56	30	68	-	100	36	100	100	48	88	-	28	100	99	60	74
Crime Rate per 100,000	R	**19,332**	**5,071**	14	96	23	253	681	3,712	280	9	**14,260**	1,506	317	2,220	4	4	2,533	41	18	96	276	-	216	1,165	359	1,681	3,818
MURRAY	O	**669**	**105**	-	2	-	3	18	71	11	-	**564**	3	-	17	-	-	97	-	1	-	1	-	3	26	54	2	360
COUNTY TOTAL	C	**545**	**53**	-	2	-	3	6	34	8	-	**492**	2	-	7	-	-	61	-	-	-	1	-	2	19	49	2	349
	%	**81**	**50**	-	100	-	100	33	48	73	-	**87**	67	-	41	-	-	63	-	-	-	100	-	67	73	91	100	97
Crime Rate per 100,000	R	**6,955**	**1,091**	-	20	-	31	187	738	114	-	**5,864**	31	-	176	-	-	1,008	-	10	-	10	-	31	270	561	20	3,742
Murray	O	**307**	**67**	-	2	-	2	15	41	7	-	**240**	3	-	7	-	-	60	-	1	-	-	-	3	21	39	2	104
Sheriff	C	**224**	**32**	-	2	-	2	4	20	4	-	**192**	2	-	2	-	-	42	-	-	-	-	-	2	14	35	2	93
MN0510000	%	**73**	**48**	-	100	-	100	27	49	57	-	**80**	67	-	29	-	-	70	-	-	-	-	-	67	67	90	100	89
Crime Rate per 100,000	R	**4,078**	**890**	-	26	-	26	199	544	92	-	**3,188**	39	-	92	-	-	797	-	13	-	-	-	39	278	518	26	1,381
Slayton	O	**362**	**38**	-	-	-	1	3	30	4	-	**324**	-	-	10	-	-	37	-	-	-	1	-	-	5	15	-	256
PD	C	**321**	**21**	-	-	-	1	2	14	4	-	**300**	-	-	5	-	-	19	-	-	-	1	-	-	5	14	-	256
MN0510200	%	**89**	**55**	-	-	-	100	67	47	100	-	**93**	-	-	50	-	-	51	-	-	-	100	-	-	100	93	-	100
Crime Rate per 100,000	R	**17,320**	**1,818**	-	-	-	47	143	1,435	191	-	**15,502**	-	-	478	-	-	1,770	-	-	-	47	-	-	239	717	-	12,248
NICOLLET	O	**3,148**	**766**	-	21	-	22	69	620	33	1	**2,382**	142	51	94	-	5	484	28	-	46	48	1	15	227	133	438	670
COUNTY TOTAL	C	**1,913**	**191**	-	16	-	14	12	131	17	1	**1,722**	132	30	52	-	3	93	24	-	35	45	1	9	226	132	384	556
	%	**61**	**25**	-	76	-	64	17	21	52	100	**72**	93	59	55	-	60	19	86	-	76	94	100	60	100	99	88	83
Crime Rate per 100,000	R	**10,523**	**2,560**	-	70	-	73	230	2,072	110	3	**7,962**	474	170	314	-	16	1,617	93	-	153	160	3	50	758	444	1,464	2,239
Nicollet	O	**916**	**89**	-	4	-	3	26	49	7	-	**827**	21	5	39	-	-	105	12	-	3	9	-	-	16	25	39	553
Sheriff	C	**628**	**16**	-	2	-	1	5	6	2	-	**612**	21	1	29	-	-	19	11	-	2	9	-	-	16	25	25	454
MN0520000	%	**69**	**18**	-	50	-	33	19	12	29	-	**74**	100	20	74	-	-	18	92	-	67	100	-	-	100	100	64	82
Crime Rate per 100,000	R	**10,898**	**1,058**	-	47	-	35	309	582	83	-	**9,839**	249	59	464	-	-	1,249	142	-	35	107	-	-	190	297	464	6,579
North Mankato	O	**931**	**261**	-	8	-	-	5	235	13	-	**670**	37	15	34	-	1	161	6	-	27	10	-	1	89	65	194	30
PD	C	**553**	**61**	-	7	-	-	3	41	10	-	**492**	36	1	13	-	1	28	6	-	25	10	-	1	89	65	193	24
MN0520100	%	**59**	**23**	-	88	-	-	60	17	77	-	**73**	97	7	38	-	100	17	100	-	93	100	-	100	100	100	99	80
Crime Rate per 100,000	R	**7,945**	**2,227**	-	68	-	-	42	2,005	110	-	**5,717**	315	128	290	-	8	1,373	51	-	230	85	-	8	759	554	1,655	256
St. Peter	O	**1,301**	**416**	-	9	-	19	38	336	13	1	**885**	84	31	21	-	4	218	10	-	16	29	1	14	122	43	205	87
PD	C	**732**	**114**	-	7	-	13	4	84	5	1	**618**	75	28	10	-	2	46	7	-	8	26	1	8	121	42	166	78
MN0520200	%	**56**	**27**	-	78	-	68	11	25	38	100	**70**	89	90	48	-	50	21	70	-	50	90	100	57	99	98	81	90
Crime Rate per 100,000	R	**13,287**	**4,248**	-	91	-	194	388	3,431	132	10	**9,038**	857	316	214	-	40	2,226	102	-	163	296	10	142	1,246	439	2,093	888
NOBLES	O	**1,037**	**406**	-	9	-	19	73	286	16	3	**631**	74	22	44	-	4	156	2	-	2	23	-	1	147	21	64	71
COUNTY TOTAL	C	**596**	**159**	-	7	-	16	18	111	6	1	**437**	59	14	38	-	3	17	2	-	1	23	-	1	147	21	45	66
	%	**57**	**39**	-	78	-	84	25	39	38	33	**69**	80	64	86	-	75	11	100	-	50	100	-	100	100	100	70	93
Crime Rate per 100,000	R	**5,313**	**2,080**	-	46	-	97	374	1,465	81	15	**3,233**	379	112	225	-	20	799	10	-	10	117	-	5	753	107	327	363
Nobles	O	**198**	**74**	-	1	-	5	31	29	7	1	**124**	9	2	6	-	2	43	1	-	1	5	-	1	23	6	11	14
Sheriff	C	**97**	**23**	-	-	-	5	10	4	4	-	**74**	8	-	5	-	2	5	1	-	1	5	-	1	23	6	6	11
MN0530000	%	**49**	**31**	-	-	-	100	32	14	57	-	**60**	89	-	83	-	100	12	100	-	100	100	-	100	100	100	55	79
Crime Rate per 100,000	R	**2,098**	**784**	-	10	-	52	328	307	74	10	**1,314**	95	21	63	-	21	455	10	-	10	52	-	10	243	63	116	148
Worthington	O	**839**	**332**	-	8	-	14	42	257	9	2	**507**	65	20	38	-	2	113	1	-	1	18	-	-	124	15	53	57
PD	C	**499**	**136**	-	7	-	11	8	107	2	1	**363**	51	14	33	-	1	12	1	-	-	18	-	-	124	15	39	55
MN0530100	%	**59**	**41**	-	88	-	79	19	42	22	50	**72**	78	70	87	-	50	11	100	-	-	100	-	-	100	100	74	96
Crime Rate per 100,000	R	**8,320**	**3,292**	-	79	-	138	416	2,548	89	19	**5,028**	644	198	376	-	19	1,120	9	-	9	178	-	-	1,229	148	525	565
NORMAN	O	**425**	**82**	1	3	-	3	28	38	8	1	**343**	22	-	123	-	1	32	-	-	2	15	-	5	18	62	10	53
COUNTY TOTAL	C	**304**	**23**	1	3	-	2	5	10	2	-	**281**	16	-	123	-	1	4	-	-	-	14	-	2	17	61	5	38
MN0540000	%	**72**	**28**	100	100	-	67	18	26	25	-	**82**	73	-	100	-	100	13	-	-	-	93	-	40	94	98	50	72

O = Number of Offenses C = Offenses Cleared
% = Percent Cleared R = Crime Rate per 100,000
** - Agency did not report all 12 months in 2000.

TABLE 38
Offenses, Clearances, Percent Cleared and Crime Rate by Agency - 2000

Area NCIC Number		Grand Total	Total Part 1	Murder	Rape	Rob-bery	Aggra-vated Assault	Burg-lary	Larc-eny	Motor Vehicle Theft	Arson	Total Part 2	Other Assaults	Forgery/ Counter-feiting	Fraud	Embe-zzle-ment	Stolen Property	Vand-alism	Weap-ons	Prosti-tution	Other Sex Offen.	Narc-otics	Gamb-ling	Family/ Children	D.U.I.	Liquor Laws	Disor-derly Cond.	Other Offen-ses
Crime Rate per 100,000	R	**5,581**	**1,076**	13	39	-	39	367	499	105	13	**4,504**	288	-	1,615	-	13	420	-	-	26	196	-	65	236	814	131	695
OLMSTED	O	**7,898**	**3,076**	3	43	56	187	421	2,158	197	11	**4,822**	564	179	289	-	39	818	31	1	76	430	-	50	611	324	400	1,010
COUNTY TOTAL	C	**4,093**	**781**	3	20	14	98	49	565	29	3	**3,312**	440	47	146	-	29	132	28	1	41	330	-	26	598	321	268	905
	%	**52**	**25**	100	47	25	52	12	26	15	27	**69**	78	26	51	-	74	16	90	100	54	77	-	52	98	99	67	90
Crime Rate per 100,000	R	**6,696**	**2,608**	2	36	47	158	356	1,829	167	9	**4,088**	478	151	245	-	33	693	26	-	64	364	-	42	518	274	339	856
Olmsted	O	**1,152**	**351**	1	4	2	18	96	194	33	3	**801**	82	7	40	-	2	135	9	-	5	59	-	8	182	59	51	162
Sheriff	C	**619**	**55**	1	2	-	14	12	19	6	1	**564**	63	3	11	-	1	26	8	-	1	56	-	4	179	59	24	129
MN0550000	%	**54**	**16**	100	50	-	78	13	10	18	33	**70**	77	43	28	-	50	19	89	-	20	95	-	50	98	100	47	80
Crime Rate per 100,000	R	**3,393**	**1,033**	2	11	5	53	282	571	97	8	**2,359**	241	20	117	-	5	397	26	-	14	173	-	23	536	173	150	477
Rochester	O	**6,478**	**2,613**	2	37	54	167	302	1,888	155	8	**3,865**	448	168	241	-	36	650	21	1	70	365	-	41	419	260	323	822
PD	C	**3,361**	**706**	2	17	14	83	32	533	23	2	**2,655**	352	44	133	-	27	99	19	1	39	268	-	21	409	257	231	755
MN0550100	%	**52**	**27**	100	46	26	50	11	28	15	25	**69**	79	26	55	-	75	15	90	100	56	73	-	51	98	99	72	92
Crime Rate per 100,000	R	**8,199**	**3,307**	2	46	68	211	382	2,389	196	10	**4,892**	567	212	305	-	45	822	26	1	88	462	-	51	530	329	408	1,040
Stewartville	O	**268**	**112**	-	2	-	2	23	76	9	-	**156**	34	4	8	-	1	33	1	-	1	6	-	1	10	5	26	26
PD	C	**113**	**20**	-	1	-	1	5	13	-	-	**93**	25	-	2	-	1	7	1	-	1	6	-	1	10	5	13	21
MN055020X	%	**42**	**18**	-	50	-	50	22	17	-	-	**60**	74	-	25	-	100	21	100	-	100	100	-	100	100	100	50	81
Crime Rate per 100,000	R	**5,373**	**2,245**	-	40	-	40	461	1,523	180	-	**3,128**	681	80	160	-	20	661	20	-	20	120	-	20	200	100	521	521
OTTERTAIL	O	**4,649**	**1,176**	-	17	2	30	251	793	76	7	**3,473**	264	50	939	-	12	751	23	-	52	99	1	184	239	213	273	373
COUNTY TOTAL	C	**2,622**	**336**	-	15	-	26	60	198	35	2	**2,286**	232	26	690	-	9	130	19	-	37	96	1	165	238	206	169	268
	%	**56**	**29**	-	88	-	87	24	25	46	29	**66**	88	52	73	-	75	17	83	-	71	97	100	90	100	97	62	72
Crime Rate per 100,000	R	**8,377**	**2,119**	-	30	3	54	452	1,429	136	12	**6,258**	475	90	1,692	-	21	1,353	41	-	93	178	1	331	430	383	491	672
Ottertail	O	**2,320**	**633**	-	9	-	17	167	385	51	4	**1,687**	128	20	352	-	6	396	12	-	35	46	-	124	163	116	113	176
Sheriff	C	**1,161**	**153**	-	7	-	15	38	69	23	1	**1,008**	116	14	183	-	5	45	10	-	25	45	-	113	162	113	67	110
MN0560000	%	**50**	**24**	-	78	-	88	23	18	45	25	**60**	91	70	52	-	83	11	83	-	71	98	-	91	99	97	59	63
Crime Rate per 100,000	R	**5,571**	**1,520**	-	21	-	40	401	924	122	9	**4,051**	307	48	845	-	14	950	28	-	84	110	-	297	391	278	271	422
Fergus Falls	O	**2,329**	**543**	-	8	2	13	84	408	25	3	**1,786**	136	30	587	-	6	355	11	-	17	53	1	60	76	97	160	197
PD	C	**1,461**	**183**	-	8	-	11	22	129	12	1	**1,278**	116	12	507	-	4	85	9	-	12	51	1	52	76	93	102	158
MN0560100	%	**63**	**34**	-	100	-	85	26	32	48	33	**72**	85	40	86	-	67	24	82	-	71	96	100	87	100	96	64	80
Crime Rate per 100,000	R	**16,814**	**3,920**	-	57	14	93	606	2,945	180	21	**12,894**	981	216	4,237	-	43	2,562	79	-	122	382	7	433	548	700	1,155	1,422
PENNINGTON	O	**1,406**	**388**	-	13	-	6	58	291	19	1	**1,018**	87	13	215	-	5	209	3	-	19	19	-	42	108	82	73	143
COUNTY TOTAL	C	**894**	**122**	-	8	-	4	13	85	11	1	**772**	77	9	210	-	5	35	3	-	16	19	-	23	108	82	72	113
	%	**64**	**31**	-	62	-	67	22	29	58	100	**76**	89	69	98	-	100	17	100	-	84	100	-	55	100	100	99	79
Crime Rate per 100,000	R	**10,258**	**2,830**	-	94	-	43	423	2,123	138	7	**7,427**	634	94	1,568	-	36	1,524	21	-	138	138	-	306	787	598	532	1,043
Pennington	O	**410**	**74**	-	4	-	2	16	47	4	1	**336**	17	3	202	-	-	38	-	-	-	5	-	5	26	12	8	20
Sheriff	C	**315**	**23**	-	3	-	1	5	10	3	1	**292**	13	2	200	-	-	7	-	-	-	5	-	3	26	12	7	17
MN0570000	%	**77**	**31**	-	75	-	50	31	21	75	100	**87**	76	67	99	-	-	18	-	-	-	100	-	60	100	100	88	85
Crime Rate per 100,000	R	**7,670**	**1,384**	-	74	-	37	299	879	74	18	**6,286**	318	56	3,779	-	-	710	-	-	-	93	-	93	486	224	149	374
Thief River Falls	O	**996**	**314**	-	9	-	4	42	244	15	-	**682**	70	10	13	-	5	171	3	-	19	14	-	37	82	70	65	123
PD	C	**579**	**99**	-	5	-	3	8	75	8	-	**480**	64	7	10	-	5	28	3	-	16	14	-	20	82	70	65	96
MN0570100	%	**58**	**32**	-	56	-	75	19	31	53	-	**70**	91	70	77	-	100	16	100	-	84	100	-	54	100	100	100	78
Crime Rate per 100,000	R	**11,912**	**3,755**	-	107	-	47	502	2,918	179	-	**8,156**	837	119	155	-	59	2,045	35	-	227	167	-	442	980	837	777	1,471
PINE	O	**4,183**	**912**	-	22	7	14	281	506	79	3	**3,271**	594	49	184	-	3	440	88	-	28	52	-	5	206	113	571	938
COUNTY TOTAL	C	**2,932**	**246**	-	17	4	9	41	142	31	2	**2,686**	545	18	170	-	3	110	66	-	14	50	-	3	206	101	535	865
MN0580000	%	**70**	**27**	-	77	57	64	15	28	39	67	**82**	92	37	92	-	100	25	75	-	50	96	-	60	100	89	94	92
Crime Rate per 100,000	R	**17,306**	**3,773**	-	91	28	57	1,162	2,093	326	12	**13,533**	2,457	202	761	-	12	1,820	364	-	115	215	-	20	852	467	2,362	3,880
PIPESTONE	O	**558**	**205**	-	3	1	6	27	157	10	1	**353**	35	-	4	-	2	166	-	-	4	6	-	4	59	38	9	26
COUNTY TOTAL	C	**171**	**18**	-	-	1	4	1	12	-	-	**153**	23	-	-	-	2	3	-	-	2	6	-	-	59	38	9	11
MN0590000	%	**31**	**9**	-	-	100	67	4	8	-	-	**43**	66	-	-	-	100	2	-	-	50	100	-	-	100	100	100	42
Crime Rate per 100,000	R	**5,471**	**2,010**	-	29	9	58	264	1,539	98	9	**3,461**	343	-	39	-	19	1,627	-	-	39	58	-	39	578	372	88	254
POLK	O	**3,319**	**838**	-	26	6	35	203	491	72	5	**2,481**	224	46	344	-	11	366	39	-	26	147	3	56	308	123	410	378
COUNTY TOTAL	C	**2,150**	**233**	-	8	2	23	40	129	30	1	**1,917**	170	9	269	-	7	148	37	-	11	91	1	32	304	120	381	337

O = Number of Offenses C = Offenses Cleared
% = Percent Cleared R = Crime Rate per 100,000
** - Agency did not report all 12 months in 2000.

TABLE 38
Offenses, Clearances, Percent Cleared and Crime Rate by Agency - 2000

Area NCIC Number		Grand Total	Total Part 1	Murder	Rape	Rob-bery	Aggra-vated Assault	Burg-lary	Larc-eny	Motor Vehicle Theft	Arson	Total Part 2	Other Assaults	Forgery/ Counter-feiting	Fraud	Embe-zzle-ment	Stolen Property	Vand-alism	Weap-ons	Prosti-tution	Other Sex Offen.	Narc-otics	Gamb-ling	Family/ Children	D.U.I.	Liquor Laws	Disor-derly Cond.	Other Offen-ses
	%	**65**	**28**	-	31	33	65	20	26	42	20	**77**	76	20	78	-	64	40	95	-	42	62	33	57	99	98	93	89
Crime Rate per 100,000	R	**10,609**	**2,678**	-	83	19	112	648	1,569	230	15	**7,931**	716	147	1,099	-	35	1,170	124	-	83	469	9	179	984	393	1,310	1,208
Polk	O	**1,231**	**299**	-	9	1	11	120	128	27	3	**932**	59	5	174	-	-	198	19	-	11	80	-	49	67	20	86	164
Sheriff	C	**695**	**91**	-	3	-	8	27	38	15	-	**604**	44	-	110	-	-	77	18	-	3	27	-	28	65	19	67	146
MN0600000	%	**56**	**30**	-	33	-	73	23	30	56	-	**65**	75	-	63	-	-	39	95	-	27	34	-	57	97	95	78	89
Crime Rate per 100,000	R	**8,205**	**1,992**	-	59	6	73	799	853	179	19	**6,212**	393	33	1,159	-	-	1,319	126	-	73	533	-	326	446	133	573	1,093
Crookston	O	**819**	**266**	-	16	5	11	53	154	27	-	**553**	93	24	95	-	4	37	3	-	3	16	-	5	98	34	56	85
PD	C	**482**	**37**	-	4	2	9	4	15	3	-	**445**	66	4	87	-	-	11	3	-	2	13	-	2	96	34	54	73
MN0600100	%	**59**	**14**	-	25	40	82	8	10	11	-	**80**	71	17	92	-	-	30	100	-	67	81	-	40	98	100	96	86
Crime Rate per 100,000	R	**10,756**	**3,493**	-	210	65	144	696	2,022	354	-	**7,262**	1,221	315	1,247	-	52	485	39	-	39	210	-	65	1,287	446	735	1,116
East Grand Forks	O	**1,269**	**273**	-	1	-	13	30	209	18	2	**996**	72	17	75	-	7	131	17	-	12	51	3	2	143	69	268	129
PD	C	**973**	**105**	-	1	-	6	9	76	12	1	**868**	60	5	72	-	7	60	16	-	6	51	1	2	143	67	260	118
MN0600200	%	**77**	**38**	-	100	-	46	30	36	67	50	**87**	83	29	96	-	100	46	94	-	50	100	33	100	100	97	97	91
Crime Rate per 100,000	R	**14,645**	**3,150**	-	11	-	150	346	2,412	207	23	**11,494**	830	196	865	-	80	1,511	196	-	138	588	34	23	1,650	796	3,092	1,488
POPE	O	**637**	**181**	-	1	-	4	47	122	7	-	**456**	27	9	58	-	2	137	2	-	4	27	-	-	61	43	28	58
COUNTY TOTAL	C	**319**	**30**	-	1	-	4	4	19	2	-	**289**	25	1	54	-	2	7	2	-	4	27	-	-	61	43	16	47
	%	**50**	**17**	-	100	-	100	9	16	29	-	**63**	93	11	93	-	100	5	100	-	100	100	-	-	100	100	57	81
Crime Rate per 100,000	R	**5,790**	**1,645**	-	9	-	36	427	1,108	63	-	**4,145**	245	81	527	-	18	1,245	18	-	36	245	-	-	554	390	254	527
Pope	O	**426**	**119**	-	-	-	3	35	76	5	-	**307**	19	2	54	-	2	94	1	-	3	12	-	-	41	20	16	43
Sheriff	C	**210**	**15**	-	-	-	3	2	8	2	-	**195**	18	-	51	-	2	3	1	-	3	12	-	-	41	20	11	33
MN0610000	%	**49**	**13**	-	-	-	100	6	11	40	-	**64**	95	-	94	-	100	3	100	-	100	100	-	-	100	100	69	77
Crime Rate per 100,000	R	**5,101**	**1,424**	-	-	-	35	419	910	59	-	**3,676**	227	23	646	-	23	1,125	11	-	35	143	-	-	490	239	191	514
Glenwood	O	**211**	**62**	-	1	-	1	12	46	2	-	**149**	8	7	4	-	-	43	1	-	1	15	-	-	20	23	12	15
PD	C	**109**	**15**	-	1	-	1	2	11	-	-	**94**	7	1	3	-	-	4	1	-	1	15	-	-	20	23	5	14
MN0610100	%	**52**	**24**	-	100	-	100	17	24	-	-	**63**	88	14	75	-	-	9	100	-	100	100	-	-	100	100	42	93
Crime Rate per 100,000	R	**7,962**	**2,339**	-	37	-	37	452	1,735	75	-	**5,622**	301	264	150	-	-	1,622	37	-	37	566	-	-	754	867	452	566
RAMSEY	O	**39,755**	**26,914**	26	296	820	1,612	3,871	17,541	2,482	266	**12,841**	4,899	371	377	-	58	2,346	76	4	86	526	1	75	1,057	467	964	1,534
COUNTY TOTAL	C	**12,993**	**4,891**	24	179	364	828	423	2,529	501	43	**8,102**	3,104	143	210	-	52	244	59	4	53	503	1	50	1,056	464	734	1,425
	%	**33**	**18**	92	60	44	51	11	14	20	16	**63**	63	39	56	-	90	10	78	100	62	96	100	67	100	99	76	93
Crime Rate per 100,000	R	**8,137**	**5,509**	5	60	167	329	792	3,590	508	54	**2,628**	1,002	75	77	-	11	480	15	-	17	107	-	15	216	95	197	313
Ramsey	O	**936**	**348**	-	6	2	16	27	268	26	3	**588**	76	6	15	-	5	112	7	-	3	70	-	3	44	34	61	152
Sheriff	C	**489**	**59**	-	2	1	15	1	29	9	2	**430**	59	3	4	-	5	8	6	-	1	69	-	2	44	33	50	146
MN0620000	%	**52**	**17**	-	33	50	94	4	11	35	67	**73**	78	50	27	-	100	7	86	-	33	99	-	67	100	97	82	96
Crime Rate per 100,000	R	**8,002**	**2,975**	-	51	17	136	230	2,291	222	25	**5,026**	649	51	128	-	42	957	59	-	25	598	-	25	376	290	521	1,299
Arden Hills	O	**590**	**234**	-	3	2	11	22	180	6	10	**356**	47	14	3	-	1	101	-	-	3	18	-	-	52	17	37	63
PD	C	**261**	**31**	-	2	1	7	2	12	1	6	**230**	41	2	2	-	1	12	-	-	-	17	-	-	52	17	29	57
MN062010X	%	**44**	**13**	-	67	50	64	9	7	17	60	**65**	87	14	67	-	100	12	-	-	-	94	-	-	100	100	78	90
Crime Rate per 100,000	R	**5,888**	**2,335**	-	29	19	109	219	1,796	59	99	**3,552**	469	139	29	-	9	1,007	-	-	29	179	-	-	518	169	369	628
Falcon Heights	O	**300**	**111**	-	-	6	-	14	90	1	-	**189**	8	1	6	-	7	35	3	-	-	8	-	1	69	6	1	44
PD	C	**163**	**15**	-	-	1	-	1	13	-	-	**148**	6	1	1	-	7	1	3	-	-	8	-	1	69	6	1	44
MN062020X	%	**54**	**14**	-	-	17	-	7	14	-	-	**78**	75	100	17	-	100	3	100	-	-	100	-	100	100	100	100	100
Crime Rate per 100,000	R	**5,645**	**2,088**	-	-	112	-	263	1,693	18	-	**3,556**	150	18	112	-	131	658	56	-	-	150	-	18	1,298	112	18	828
Lauderdale	O	**167**	**58**	-	-	1	1	11	41	4	-	**109**	3	1	-	-	3	20	3	-	3	3	-	-	41	3	3	26
PD	C	**101**	**13**	-	-	-	1	4	8	-	-	**88**	2	-	-	-	3	1	3	-	3	3	-	-	41	3	3	26
MN062030X	%	**60**	**22**	-	-	-	100	36	20	-	-	**81**	67	-	-	-	100	5	100	-	100	100	-	-	100	100	100	100
Crime Rate per 100,000	R	**6,173**	**2,144**	-	-	36	36	406	1,515	147	-	**4,029**	110	36	-	-	110	739	110	-	110	110	-	-	1,515	110	110	961
Maplewood	O	**2,996**	**1,468**	1	5	16	47	135	1,157	103	4	**1,528**	93	104	88	-	7	393	21	-	11	53	-	2	105	77	297	277
PD	C	**1,350**	**398**	1	5	2	30	15	318	26	1	**952**	78	27	59	-	6	49	15	-	9	53	-	2	105	76	218	255
MN0620400	%	**45**	**27**	100	100	13	64	11	27	25	25	**62**	84	26	67	-	86	12	71	-	82	100	-	100	100	99	73	92
Crime Rate per 100,000	R	**8,477**	**4,153**	2	14	45	132	381	3,273	291	11	**4,323**	263	294	249	-	19	1,112	59	-	31	149	-	5	297	217	840	783
Mounds View	O	**1,455**	**615**	-	7	3	20	60	491	29	5	**840**	125	11	19	-	7	252	6	-	16	26	-	15	30	91	141	101

O = Number of Offenses C = Offenses Cleared
% = Percent Cleared R = Crime Rate per 100,000
** - Agency did not report all 12 months in 2000.

TABLE 38
Offenses, Clearances, Percent Cleared and Crime Rate by Agency - 2000

Area NCIC Number		Grand Total	Total Part 1	Murder	Rape	Rob-bery	Aggra-vated Assault	Burg-lary	Larc-eny	Motor Vehicle Theft	Arson	Total Part 2	Other Assaults	Forgery/ Counter-feiting	Fraud	Embe-zzle-ment	Stolen Property	Vand-alism	Weap-ons	Prosti-tution	Other Sex Offen.	Narc-otics	Gamb-ling	Family/ Children	D.U.I.	Liquor Laws	Disor-derly Cond.	Other Offen-ses
PD	C	**675**	**152**	-	7	-	17	10	106	12	-	**523**	103	5	7	-	5	40	5	-	12	26	-	10	30	91	100	89
MN0620500	%	**46**	**25**	-	100	-	85	17	22	41	-	**62**	82	45	37	-	71	16	83	-	75	100	-	67	100	100	71	88
Crime Rate per 100,000	R	**11,183**	**4,727**	-	53	23	153	461	3,774	222	38	**6,456**	960	84	146	-	53	1,936	46	-	122	199	-	115	230	699	1,083	776
New Brighton	O	**1,629**	**796**	2	6	6	10	99	634	39	-	**833**	86	9	24	-	4	360	6	-	7	48	-	24	63	43	51	108
PD	C	**583**	**112**	2	6	4	7	8	77	8	-	**471**	79	4	16	-	4	31	6	-	6	48	-	18	63	43	48	105
MN0620600	%	**36**	**14**	100	100	67	70	8	12	21	-	**57**	92	44	67	-	100	9	100	-	86	100	-	75	100	100	94	97
Crime Rate per 100,000	R	**7,055**	**3,447**	8	25	25	43	428	2,746	168	-	**3,608**	372	38	103	-	17	1,559	25	-	30	207	-	103	272	186	220	467
North St. Paul	O	**1,098**	**495**	-	5	1	12	28	414	31	4	**603**	65	21	10	-	1	156	9	-	7	70	1	1	111	22	38	91
PD	C	**539**	**112**	-	5	1	8	4	90	4	-	**427**	57	7	6	-	1	23	7	-	6	68	1	-	111	22	34	84
MN0620700	%	**49**	**23**	-	100	100	67	14	22	13	-	**71**	88	33	60	-	100	15	78	-	86	97	100	-	100	100	89	92
Crime Rate per 100,000	R	**8,643**	**3,896**	-	39	7	94	220	3,259	244	31	**4,746**	511	165	78	-	7	1,228	70	-	55	551	7	7	873	173	299	716
Roseville	O	**3,176**	**1,721**	-	12	17	29	107	1,449	107	-	**1,455**	128	113	168	-	8	314	8	4	16	103	-	13	184	57	94	245
PD	C	**1,446**	**555**	-	6	5	23	13	483	25	-	**891**	98	59	96	-	7	28	4	4	6	90	-	8	184	57	41	209
MN0620800	%	**46**	**32**	-	50	29	79	12	33	23	-	**61**	77	52	57	-	88	9	50	100	38	87	-	62	100	100	44	85
Crime Rate per 100,000	R	**9,118**	**4,941**	-	34	48	83	307	4,160	307	-	**4,177**	367	324	482	-	22	901	22	11	45	295	-	37	528	163	269	703
St. Paul**	O	**22,849**	**18,936**	22	223	758	1,392	3,097	11,233	1,996	215	**3,913**	3,913	-	-	-	-	-	-	-	-	-	-	-	-	-	-	-
PD	C	**5,403**	**3,134**	20	134	349	667	336	1,234	376	18	**2,269**	2,269	-	-	-	-	-	-	-	-	-	-	-	-	-	-	-
MN0620900	%	**24**	**17**	91	60	46	48	11	11	19	8	**58**	58	-	-	-	-	-	-	-	-	-	-	-	-	-	-	-
Crime Rate per 100,000	R	**8,788**	**7,282**	8	85	291	535	1,191	4,320	767	83	**1,504**	1,504	-	-	-	-	-	-	-	-	-	-	-	-	-	-	-
White Bear Lake	O	**1,652**	**757**	-	3	4	13	125	547	63	2	**895**	89	22	9	-	4	184	3	-	4	79	-	1	176	64	52	208
PD	C	**795**	**108**	-	3	-	12	18	61	14	-	**687**	83	5	3	-	4	12	3	-	3	79	-	1	176	64	48	206
MN0621000	%	**48**	**14**	-	100	-	92	14	11	22	-	**77**	93	23	33	-	100	7	100	-	75	100	-	100	100	100	92	99
Crime Rate per 100,000	R	**6,287**	**2,881**	-	11	15	49	475	2,081	239	7	**3,406**	338	83	34	-	15	700	11	-	15	300	-	3	669	243	197	791
Little Canada	O	**970**	**451**	-	6	1	19	61	325	35	4	**519**	96	36	8	-	4	116	4	-	3	21	-	4	56	16	86	69
PD	C	**420**	**57**	-	2	-	13	6	22	11	3	**363**	85	16	6	-	2	13	3	-	2	19	-	2	56	16	77	66
MN062110X	%	**43**	**13**	-	33	-	68	10	7	31	75	**70**	89	44	75	-	50	11	75	-	67	90	-	50	100	100	90	96
Crime Rate per 100,000	R	**10,013**	**4,655**	-	61	10	196	629	3,355	361	41	**5,357**	991	371	82	-	41	1,197	41	-	30	216	-	41	578	165	887	712
Shoreview	O	**1,034**	**488**	1	11	1	19	40	388	14	14	**546**	74	15	17	-	2	168	-	-	6	16	-	8	80	24	55	81
PD	C	**411**	**69**	1	3	-	14	2	37	4	8	**342**	65	7	7	-	2	15	-	-	2	16	-	4	79	23	47	75
MN062120X	%	**40**	**14**	100	27	-	74	5	10	29	57	**63**	88	47	41	-	100	9	-	-	33	100	-	50	99	96	85	93
Crime Rate per 100,000	R	**3,911**	**1,846**	3	41	3	71	151	1,467	52	52	**2,065**	279	56	64	-	7	635	-	-	22	60	-	30	302	90	208	306
Vadnais Heights	O	**762**	**376**	-	5	2	17	39	282	27	4	**386**	84	18	10	-	5	110	2	-	5	8	-	1	40	11	40	52
PD	C	**306**	**69**	-	3	-	11	3	37	11	4	**237**	73	7	3	-	5	9	1	-	2	6	-	1	40	11	33	46
MN062130X	%	**40**	**18**	-	60	-	65	8	13	41	100	**61**	87	39	30	-	100	8	50	-	40	75	-	100	100	100	83	88
Crime Rate per 100,000	R	**5,641**	**2,783**	-	37	14	125	288	2,087	199	29	**2,857**	621	133	74	-	37	814	14	-	37	59	-	7	296	81	296	384
North Oaks	O	**141**	**60**	-	4	-	6	6	42	1	1	**81**	12	-	-	-	-	25	4	-	2	3	-	2	6	2	8	17
PD	C	**51**	**7**	-	1	-	3	-	2	-	1	**44**	6	-	-	-	-	2	3	-	1	1	-	1	6	2	5	17
MN062150X	%	**36**	**12**	-	25	-	50	-	5	-	100	**54**	50	-	-	-	-	8	75	-	50	33	-	50	100	100	63	100
Crime Rate per 100,000	R	**3,601**	**1,532**	-	102	-	153	153	1,072	25	25	**2,068**	306	-	-	-	-	638	102	-	51	76	-	51	153	51	204	434
RED LAKE	O	**456**	**73**	-	-	1	2	11	56	3	-	**383**	11	1	97	-	-	86	-	-	1	7	-	-	25	54	58	43
COUNTY TOTAL	C	**223**	**4**	-	-	1	1	-	1	1	-	**219**	8	1	63	-	-	22	-	-	-	4	-	-	25	18	46	32
MN0630000	%	**49**	**5**	-	-	100	50	-	2	33	-	**57**	73	100	65	-	-	26	-	-	-	57	-	-	100	33	79	74
Crime Rate per 100,000	R	**10,567**	**1,691**	-	-	23	46	254	1,297	69	-	**8,876**	254	23	2,247	-	-	1,993	-	-	23	162	-	-	579	1,251	1,344	996
REDWOOD	O	**1,203**	**298**	-	4	1	29	59	180	23	2	**905**	112	20	31	-	8	229	25	-	8	21	-	15	51	52	157	176
COUNTY TOTAL	C	**662**	**94**	-	3	-	24	9	48	9	1	**568**	87	9	16	-	6	59	17	-	7	18	-	13	50	49	96	141
	%	**55**	**32**	-	75	-	83	15	27	39	50	**63**	78	45	52	-	75	26	68	-	88	86	-	87	98	94	61	80
Crime Rate per 100,000	R	**7,219**	**1,788**	-	24	6	174	354	1,080	138	12	**5,430**	672	120	186	-	48	1,374	150	-	48	126	-	90	306	312	942	1,056
Redwood	O	**566**	**127**	-	1	-	8	35	65	16	2	**439**	64	4	16	-	-	143	5	-	4	7	-	7	25	19	44	101
Sheriff	C	**308**	**34**	-	1	-	7	6	13	6	1	**274**	46	2	8	-	-	39	5	-	4	5	-	7	24	17	33	84
MN0640000	%	**54**	**27**	-	100	-	88	17	20	38	50	**62**	72	50	50	-	-	27	100	-	100	71	-	100	96	89	75	83
Crime Rate per 100,000	R	**4,818**	**1,081**	-	8	-	68	297	553	136	17	**3,737**	544	34	136	-	-	1,217	42	-	34	59	-	59	212	161	374	859

O = Number of Offenses C = Offenses Cleared
% = Percent Cleared R = Crime Rate per 100,000
** - Agency did not report all 12 months in 2000.

TABLE 38
Offenses, Clearances, Percent Cleared and Crime Rate by Agency - 2000

Area NCIC Number		Grand Total	Total Part 1	Murder	Rape	Rob-bery	Aggra-vated Assault	Burg-lary	Larc-eny	Motor Vehicle Theft	Arson	Total Part 2	Other Assaults	Forgery/ Counter-feiting	Fraud	Embe-zzle-ment	Stolen Property	Vand-alism	Weap-ons	Prosti-tution	Other Sex Offen.	Narc-otics	Gamb-ling	Family/ Children	D.U.I.	Liquor Laws	Disor-derly Cond.	Other Offen-ses
Redwood Falls	O	**637**	**171**	-	3	1	21	24	115	7	-	**466**	48	16	15	-	8	86	20	-	4	14	-	8	26	33	113	75
PD	C	**354**	**60**	-	2	-	17	3	35	3	-	**294**	41	7	8	-	6	20	12	-	3	13	-	6	26	32	63	57
MN0640200	%	**56**	**35**	-	67	-	81	13	30	43	-	**63**	85	44	53	-	75	23	60	-	75	93	-	75	100	97	56	76
Crime Rate per 100,000	R	**12,952**	**3,477**	-	61	20	427	488	2,338	142	-	**9,475**	976	325	305	-	162	1,748	406	-	81	284	-	162	528	671	2,297	1,525
RENVILLE	O	**1,024**	**359**	2	14	2	23	70	220	27	1	**665**	79	31	15	-	4	244	1	-	10	10	-	11	68	114	33	45
COUNTY TOTAL	C	**439**	**81**	2	11	-	15	8	36	9	-	**358**	62	19	6	-	4	13	1	-	5	9	-	3	67	114	21	34
	%	**43**	**23**	100	79	-	65	11	16	33	-	**54**	78	61	40	-	100	5	100	-	50	90	-	27	99	100	64	76
Crime Rate per 100,000	R	**5,987**	**2,099**	11	81	11	134	409	1,286	157	5	**3,888**	461	181	87	-	23	1,426	5	-	58	58	-	64	397	666	192	263
Renville	O	**789**	**256**	1	12	2	20	60	138	22	1	**533**	47	4	13	-	3	190	1	-	9	5	-	11	66	114	29	41
Sheriff	C	**341**	**51**	1	11	-	13	6	13	7	-	**290**	32	1	6	-	3	8	1	-	5	5	-	3	65	114	17	30
MN0650000	%	**43**	**20**	100	92	-	65	10	9	32	-	**54**	68	25	46	-	100	4	100	-	56	100	-	27	98	100	59	73
Crime Rate per 100,000	R	**5,434**	**1,763**	6	82	13	137	413	950	151	6	**3,671**	323	27	89	-	20	1,308	6	-	61	34	-	75	454	785	199	282
Olivia	O	**235**	**103**	1	2	-	3	10	82	5	-	**132**	32	27	2	-	1	54	-	-	1	5	-	-	2	-	4	4
PD	C	**98**	**30**	1	-	-	2	2	23	2	-	**68**	30	18	-	-	1	5	-	-	-	4	-	-	2	-	4	4
MN0650300	%	**42**	**29**	100	-	-	67	20	28	40	-	**52**	94	67	-	-	100	9	-	-	-	80	-	-	100	-	100	100
Crime Rate per 100,000	R	**9,094**	**3,986**	38	77	-	116	386	3,173	193	-	**5,108**	1,238	1,044	77	-	38	2,089	-	-	38	193	-	-	77	-	154	154
***St. Paul PD does not report all Part2 offenses, Other Assaults only.*																												
RICE	O	**6,166**	**1,970**	-	15	7	98	399	1,321	97	33	**4,196**	426	74	309	-	12	1,099	40	-	61	124	2	117	440	257	559	676
COUNTY TOTAL	C	**3,108**	**446**	-	8	4	48	49	294	32	11	**2,662**	318	13	263	-	11	147	32	-	41	105	1	28	440	244	431	588
	%	**50**	**23**	-	53	57	49	12	22	33	33	**63**	75	18	85	-	92	13	80	-	67	85	50	24	100	95	77	87
Crime Rate per 100,000	R	**11,230**	**3,588**	-	27	12	178	726	2,406	176	60	**7,642**	775	134	562	-	21	2,001	72	-	111	225	3	213	801	468	1,018	1,231
Rice	O	**1,303**	**334**	-	3	1	10	108	176	28	8	**969**	44	5	240	-	2	136	10	-	11	40	-	22	181	28	59	191
Sheriff	C	**778**	**47**	-	2	1	6	13	16	8	1	**731**	30	1	234	-	2	13	5	-	10	33	-	8	181	25	36	153
MN0660000	%	**60**	**14**	-	67	100	60	12	9	29	13	**75**	68	20	98	-	100	10	50	-	91	83	-	36	100	89	61	80
Crime Rate per 100,000	R	**6,609**	**1,694**	-	15	5	50	547	892	142	40	**4,915**	223	25	1,217	-	10	689	50	-	55	202	-	111	918	142	299	968
Faribault	O	**3,159**	**1,055**	-	7	4	59	207	707	50	21	**2,104**	261	51	53	-	7	568	16	-	38	51	1	94	167	84	393	320
PD	C	**1,509**	**236**	-	3	1	26	25	162	12	7	**1,273**	196	12	24	-	6	64	15	-	24	43	1	20	167	83	313	305
MN0660100	%	**48**	**22**	-	43	25	44	12	23	24	33	**61**	75	24	45	-	86	11	94	-	63	84	100	21	100	99	80	95
Crime Rate per 100,000	R	**16,764**	**5,598**	-	37	21	313	1,098	3,752	265	111	**11,165**	1,385	270	281	-	37	3,014	84	-	201	270	5	498	886	445	2,085	1,698
Northfield	O	**1,704**	**581**	-	5	2	29	84	438	19	4	**1,123**	121	18	16	-	3	395	14	-	12	33	1	1	92	145	107	165
PD	C	**821**	**163**	-	3	2	16	11	116	12	3	**658**	92	-	5	-	3	70	12	-	7	29	-	-	92	136	82	130
MN0660200	%	**48**	**28**	-	60	100	55	13	26	63	75	**59**	76	-	31	-	100	18	86	-	58	88	-	-	100	94	77	79
Crime Rate per 100,000	R	**10,425**	**3,554**	-	30	12	177	513	2,679	116	24	**6,870**	740	110	97	-	18	2,416	85	-	73	201	6	6	562	887	654	1,009
ROCK*	O	**219**	**81**	-	-	-	6	25	49	1	-	**138**	-	1	-	-	1	89	-	-	-	2	-	-	24	17	1	3
COUNTY TOTAL	C	**160**	**39**	-	-	-	6	13	19	1	-	**121**	-	1	-	-	-	74	-	-	-	2	-	-	24	16	1	3
MN00670000	%	**73**	**48**	-	-	-	100	52	39	100	-	**88**	-	100	-	-	-	83	-	-	-	100	-	-	100	94	100	100
Crime Rate per 100,000	R	**2,224**	**822**	-	-	-	60	253	497	10	-	**1,401**	-	10	-	-	10	903	-	-	-	20	-	-	243	172	10	30
ROSEAU	O	**1,162**	**336**	-	1	-	11	77	240	7	-	**826**	108	18	33	-	1	235	7	-	25	35	-	16	100	131	40	77
COUNTY TOTAL	C	**872**	**112**	-	1	-	10	26	70	5	-	**760**	103	16	30	-	1	187	7	-	23	34	-	14	100	131	39	75
	%	**75**	**33**	-	100	-	91	34	29	71	-	**92**	95	89	91	-	100	80	100	-	92	97	-	88	100	100	98	97
Crime Rate per 100,000	R	**7,132**	**2,062**	-	6	-	67	472	1,473	42	-	**5,070**	662	110	202	-	6	1,442	42	-	153	214	-	98	613	804	245	472
Roseau	O	**533**	**134**	-	-	-	7	52	73	2	-	**399**	42	5	26	-	1	139	3	-	15	16	-	11	37	45	6	53
Sheriff	C	**407**	**37**	-	-	-	6	17	12	2	-	**370**	42	5	25	-	1	115	3	-	14	15	-	9	37	45	6	53
MN0680000	%	**76**	**28**	-	-	-	86	33	16	100	-	**93**	100	100	96	-	100	83	100	-	93	94	-	82	100	100	100	100
Crime Rate per 100,000	R	**4,665**	**1,172**	-	-	-	61	455	638	17	-	**3,492**	367	43	227	-	8	1,216	26	-	131	140	-	96	323	393	52	463
Roseau	O	**314**	**113**	-	1	-	1	5	103	3	-	**201**	18	8	2	-	-	51	1	-	7	14	-	3	34	37	15	11
PD	C	**229**	**45**	-	1	-	1	2	40	1	-	**184**	16	6	2	-	-	41	1	-	6	14	-	3	34	37	14	10
MN0680100	%	**73**	**40**	-	100	-	100	40	39	33	-	**92**	89	75	100	-	-	80	100	-	86	100	-	100	100	100	93	91
Crime Rate per 100,000	R	**10,694**	**3,848**	-	34	-	34	170	3,508	102	-	**6,846**	613	272	68	-	-	1,737	34	-	238	476	-	102	1,158	1,260	510	374
Warroad	O	**315**	**89**	-	-	-	3	20	64	2	-	**226**	48	5	5	-	-	45	3	-	3	5	-	2	29	49	19	13
PD	C	**236**	**30**	-	-	-	3	7	18	2	-	**206**	45	5	3	-	-	31	3	-	3	5	-	2	29	49	19	12
MN0680200	%	**75**	**34**	-	-	-	100	35	28	100	-	**91**	94	100	60	-	-	69	100	-	100	100	-	100	100	100	100	92
Crime Rate per 100,000	R	**16,321**	**4,611**	-	-	-	155	1,036	3,316	103	-	**11,709**	2,487	259	259	-	-	2,331	155	-	155	259	-	103	1,502	2,538	984	673

O = Number of Offenses C = Offenses Cleared
% = Percent Cleared R = Crime Rate per 100,000
** - Agency did not report all 12 months in 2000.

TABLE 38
Offenses, Clearances, Percent Cleared and Crime Rate by Agency - 2000

Area NCIC Number		Grand Total	Total Part 1	Murder	Rape	Rob-bery	Aggra-vated Assault	Burg-lary	Larc-eny	Motor Vehicle Theft	Arson	Total Part 2	Other Assaults	Forgery/ Counter-feiting	Fraud	Embe-zzle-ment	Stolen Property	Vand-alism	Weap-ons	Prosti-tution	Other Sex Offen.	Narc-otics	Gamb-ling	Family/ Children	D.U.I.	Liquor Laws	Disor-derly Cond.	Other Offen-ses
ST. LOUIS	O	**20,952**	**6,674**	7	116	55	293	1,262	4,529	392	20	**14,278**	1,844	282	456	-	38	2,454	155	3	248	816	7	291	1,211	1,262	3,264	1,947
COUNTY TOTAL	C	**8,360**	**1,545**	5	45	20	181	176	1,002	110	6	**6,815**	930	54	152	-	24	325	70	1	87	647	2	58	1,109	1,095	881	1,380
	%	**40**	**23**	71	39	36	62	14	22	28	30	**48**	50	19	33	-	63	13	45	33	35	79	29	20	92	87	27	71
Crime Rate per 100,000	R	**10,718**	**3,413**	4	59	28	150	645	2,316	200	10	**7,304**	943	144	233	-	19	1,255	79	1	126	417	3	148	619	645	1,669	996
St. Louis	O	**3,344**	**1,048**	1	32	2	20	439	487	61	6	**2,296**	332	29	67	-	1	464	21	-	49	154	2	53	264	137	390	333
Sheriff	C	**1,628**	**177**	-	22	1	17	51	68	18	-	**1,451**	238	8	31	-	1	106	16	-	29	114	-	19	256	125	310	198
MN0690000	%	**49**	**17**	-	69	50	85	12	14	30	-	**63**	72	28	46	-	100	23	76	-	59	74	-	36	97	91	79	59
Crime Rate per 100,000	R	**6,567**	**2,058**	1	62	3	39	862	956	119	11	**4,509**	652	56	131	-	1	911	41	-	96	302	3	104	518	269	765	654
Aurora	O	**276**	**67**	-	5	-	1	15	40	4	2	**209**	30	3	11	-	-	44	-	-	1	19	-	3	15	5	52	26
PD	C	**162**	**23**	-	4	-	1	3	10	3	2	**139**	21	2	9	-	-	5	-	-	1	10	-	2	15	5	46	23
MN069010X	%	**59**	**34**	-	80	-	100	20	25	75	100	**67**	70	67	82	-	-	11	-	-	100	53	-	67	100	100	88	88
Crime Rate per 100,000	R	**14,465**	**3,511**	-	262	-	52	786	2,096	209	104	**10,953**	1,572	157	576	-	-	2,306	-	-	52	995	-	157	786	262	2,725	1,362
Babbitt	O	**187**	**47**	-	-	1	3	12	31	-	-	**140**	21	1	6	-	1	22	-	-	1	4	-	2	8	13	30	31
PD	C	**96**	**16**	-	-	-	1	2	13	-	-	**80**	11	-	3	-	1	3	-	-	-	4	-	-	8	11	17	22
MN0690200	%	**51**	**34**	-	-	-	33	17	42	-	-	**57**	52	-	50	-	100	14	-	-	-	100	-	-	100	85	57	71
Crime Rate per 100,000	R	**12,214**	**3,069**	-	-	65	195	783	2,024	-	-	**9,144**	1,371	65	391	-	65	1,436	-	-	65	261	-	130	522	849	1,959	2,024
Biwabik	O	**64**	**10**	-	1	-	-	4	5	-	-	**54**	2	2	2	-	-	1	-	-	-	6	-	-	14	18	4	5
PD	C	**29**	**3**	-	1	-	-	1	1	-	-	**26**	2	-	-	-	-	-	-	-	-	2	-	-	13	3	4	2
MN0690300	%	**45**	**30**	-	100	-	-	25	20	-	-	**48**	100	-	-	-	-	-	-	-	-	33	-	-	93	17	100	40
Crime Rate per 100,000	R	**6,037**	**943**	-	94	-	-	377	471	-	-	**5,094**	188	188	188	-	-	94	-	-	-	566	-	-	1,320	1,698	377	471
Chisholm	O	**366**	**79**	-	-	1	1	7	68	2	-	**287**	22	-	50	-	1	110	-	-	-	6	-	-	43	40	8	7
PD	C	**132**	**6**	-	-	-	1	2	3	-	-	**126**	15	-	1	-	1	8	-	-	-	6	-	-	43	39	8	5
MN0690500	%	**36**	**8**	-	-	-	100	29	4	-	-	**44**	68	-	2	-	100	7	-	-	-	100	-	-	100	98	100	71
Crime Rate per 100,000	R	**7,292**	**1,574**	-	-	19	19	139	1,354	39	-	**5,718**	438	-	996	-	19	2,191	-	-	-	119	-	-	856	796	159	139
Duluth	O	**11,660**	**3,807**	6	64	44	201	486	2,753	246	7	**7,853**	1,035	190	177	-	22	1,051	95	3	164	476	4	172	508	667	2,273	1,016
PD	C	**4,551**	**1,009**	5	11	16	133	77	696	69	2	**3,542**	442	27	39	-	17	137	43	1	40	404	1	28	501	665	315	882
MN0690600	%	**39**	**26**	83	17	36	66	16	25	28	29	**45**	43	14	22	-	77	13	45	33	24	85	25	16	99	100	14	87
Crime Rate per 100,000	R	**14,204**	**4,638**	7	77	53	244	592	3,353	299	8	**9,566**	1,260	231	215	-	26	1,280	115	3	199	579	4	209	618	812	2,768	1,237
Ely	O	**580**	**171**	-	1	1	3	29	128	8	1	**409**	62	-	23	-	-	88	1	-	2	6	-	12	26	46	56	87
PD	C	**187**	**23**	-	-	1	2	7	9	3	1	**164**	25	-	-	-	-	5	1	-	-	4	-	2	24	40	23	40
MN0690700	%	**32**	**13**	-	-	100	67	24	7	38	100	**40**	40	-	-	-	-	6	100	-	-	67	-	17	92	87	41	46
Crime Rate per 100,000	R	**15,291**	**4,508**	-	26	26	79	764	3,374	210	26	**10,783**	1,634	-	606	-	-	2,320	26	-	52	158	-	316	685	1,212	1,476	2,293
Eveleth	O	**508**	**171**	-	2	-	16	30	116	6	1	**337**	47	11	28	-	-	95	3	-	4	22	-	4	10	32	33	48
PD	C	**265**	**43**	-	2	-	11	6	21	2	1	**222**	42	5	20	-	-	14	2	-	3	20	-	4	10	32	26	44
MN0690800	%	**52**	**25**	-	100	-	69	20	18	33	100	**66**	89	45	71	-	-	15	67	-	75	91	-	100	100	100	79	92
Crime Rate per 100,000	R	**13,274**	**4,468**	-	52	-	418	783	3,031	156	26	**8,805**	1,228	287	731	-	-	2,482	78	-	104	574	-	104	261	836	862	1,254
Gilbert	O	**178**	**68**	-	-	-	2	11	55	-	-	**110**	12	1	23	-	-	23	-	-	-	4	-	-	21	4	6	16
PD	C	**84**	**8**	-	-	-	2	1	5	-	-	**76**	11	-	15	-	-	-	-	-	-	4	-	-	21	4	6	15
MN0690900	%	**47**	**12**	-	-	-	100	9	9	-	-	**69**	92	-	65	-	-	-	-	-	-	100	-	-	100	100	100	94
Crime Rate per 100,000	R	**9,774**	**3,734**	-	-	-	109	604	3,020	-	-	**6,040**	658	54	1,263	-	-	1,263	-	-	-	219	-	-	1,153	219	329	878
Hibbing	O	**756**	**259**	-	2	1	3	74	162	17	-	**497**	70	6	15	-	4	65	5	-	12	39	1	2	88	68	56	66
PD	C	**503**	**71**	-	2	1	3	20	34	11	-	**432**	64	6	15	-	4	20	5	-	11	38	1	2	88	68	48	62
MN0691000	%	**67**	**27**	-	100	100	100	27	21	65	-	**87**	91	100	100	-	100	31	100	-	92	97	100	100	100	100	86	94
Crime Rate per 100,000	R	**4,303**	**1,474**	-	11	5	17	421	922	96	-	**2,829**	398	34	85	-	22	370	28	-	68	222	5	11	500	387	318	375
Hoyt Lakes*	O	**54**	**23**	-	-	-	3	6	14	-	-	**31**	2	2	1	-	-	7	-	-	-	6	-	-	7	2	-	4
PD	C	**29**	**5**	-	-	-	1	-	4	-	-	**24**	2	-	1	-	-	2	-	-	-	6	-	-	7	2	-	4
MN0691100	%	**54**	**22**	-	-	-	33	-	29	-	-	**77**	100	-	100	-	-	29	-	-	-	100	-	-	100	100	-	100
Crime Rate per 100,000	R	**2,339**	**996**	-	-	-	129	259	606	-	-	**1,343**	86	86	43	-	-	303	-	-	-	259	-	-	303	86	-	173
Mountain Iron	O	**59**	**11**	-	-	-	-	4	6	1	-	**48**	9	1	1	-	-	4	1	-	-	7	-	-	10	3	5	7
PD	C	**39**	**4**	-	-	-	-	-	4	-	-	**35**	6	-	1	-	-	-	1	-	-	6	-	-	10	3	4	4
MN069120x	%	**66**	**36**	-	-	-	-	-	67	-	-	**73**	67	-	100	-	-	-	100	-	-	86	-	-	100	100	80	57

O = Number of Offenses C = Offenses Cleared
% = Percent Cleared R = Crime Rate per 100,000
** - Agency did not report all 12 months in 2000.

TABLE 38
Offenses, Clearances, Percent Cleared and Crime Rate by Agency - 2000

Area NCIC Number		Grand Total	Total Part 1	Murder	Rape	Rob-bery	Aggra-vated Assault	Burg-lary	Larc-eny	Motor Vehicle Theft	Arson	Total Part 2	Other Assaults	Forgery/ Counter-feiting	Fraud	Embe-zzle-ment	Stolen Property	Vand-alism	Weap-ons	Prosti-tution	Other Sex Offen.	Narc-otics	Gamb-ling	Family/ Children	D.U.I.	Liquor Laws	Disor-derly Cond.	Other Offen-ses
Crime Rate per 100,000	R	**1,778**	**331**	-	-	-	-	120	180	30	-	**1,447**	271	30	30	-	-	120	30	-	-	211	-	-	301	90	150	211
Proctor	O	**404**	**150**	-	-	1	3	9	134	3	-	**254**	26	4	6	-	-	70	1	-	2	7	-	-	38	9	53	38
PD	C	**274**	**77**	-	-	1	3	3	68	2	-	**197**	24	4	4	-	-	19	1	-	2	6	-	-	38	9	52	38
MN0691300	%	**68**	**51**	-	-	100	100	33	51	67	-	**78**	92	100	67	-	-	27	100	-	100	86	-	-	100	100	98	100
Crime Rate per 100,000	R	**13,830**	**5,135**	-	-	34	102	308	4,587	102	-	**8,695**	890	136	205	-	-	2,396	34	-	68	239	-	-	1,300	308	1,814	1,300
Virginia	O	**1,383**	**376**	-	6	3	28	100	203	34	2	**1,007**	116	28	23	-	7	226	2	-	6	35	-	40	84	128	122	190
PD	C	**4**	**3**	-	1	-	1	-	1	-	-	**1**	-	1	-	-	-	-	-	-	-	-	-	-	-	-	-	-
MN0691400	%	**-**	**1**	-	17	-	4	-	-	-	-	-	-	4	-	-	-	-	-	-	-	-	-	-	-	-	-	-
Crime Rate per 100,000	R	**15,481**	**4,209**	-	67	33	313	1,119	2,272	380	22	**11,272**	1,298	313	257	-	78	2,529	22	-	67	391	-	447	940	1,432	1,365	2,126
Floodwood	O	**91**	**25**	-	-	-	2	2	21	-	-	**66**	8	-	-	-	-	18	2	-	1	6	-	-	21	3	4	3
PD	C	**38**	**3**	-	-	-	1	-	2	-	-	**35**	2	-	-	-	-	-	-	-	1	5	-	-	21	3	1	2
MN0691500	%	**42**	**12**	-	-	-	50	-	10	-	-	**53**	25	-	-	-	-	-	-	-	100	83	-	-	100	100	25	67
Crime Rate per 100,000	R	**15,689**	**4,310**	-	-	-	344	344	3,620	-	-	**11,379**	1,379	-	-	-	-	3,103	344	-	172	1,034	-	-	3,620	517	689	517
Hermantown	O	**679**	**256**	-	3	1	6	31	205	9	1	**423**	48	3	23	-	2	92	24	-	2	12	-	3	51	9	85	69
PD	C	**248**	**74**	-	2	-	4	3	63	2	-	**174**	24	1	13	-	-	6	1	-	-	11	-	1	51	8	19	39
MN0691700	%	**37**	**29**	-	67	-	67	10	31	22	-	**41**	50	33	57	-	-	7	4	-	-	92	-	33	100	89	22	57
Crime Rate per 100,000	R	**8,603**	**3,243**	-	38	12	76	392	2,597	114	12	**5,359**	608	38	291	-	25	1,165	304	-	25	152	-	38	646	114	1,077	874
Univ. of Minnesota	O	**363**	**106**	-	-	-	1	3	101	1	-	**257**	2	1	-	-	-	74	-	-	4	7	-	-	3	78	87	1
PD - Duluth	C	**91**	**-**	-	-	-	-	-	-	-	-	**91**	1	-	-	-	-	-	-	-	-	7	-	-	3	78	2	-
MN0691800	%	**25**	**-**	-	-	-	-	-	-	-	-	**35**	50	-	-	-	-	-	-	-	-	100	-	-	100	100	2	-
Crime Rate per 100,000	R	**-**	**-**	-	-	-	-	-	-	-	-	-	-	-	-	-	-	-	-	-	-	-	-	-	-	-	-	-
SCOTT	O	**9,333**	**2,618**	1	27	18	99	305	1,995	153	20	**6,715**	620	145	165	1	19	1,228	51	-	38	295	1	128	602	341	429	2,652
COUNTY TOTAL	C	**5,132**	**481**	-	3	3	66	28	342	31	8	**4,651**	428	26	45	1	15	184	41	-	18	280	1	78	593	329	242	2,370
	%	**55**	**18**	-	11	17	67	9	17	20	40	**69**	69	18	27	100	79	15	80	-	47	95	100	61	99	96	56	89
Crime Rate per 100,000	R	**11,478**	**3,219**	1	33	22	121	375	2,453	188	24	**8,258**	762	178	202	1	23	1,510	62	-	46	362	1	157	740	419	527	3,261
Scott	O	**2,497**	**281**	-	3	-	13	56	174	33	2	**2,216**	74	2	15	-	3	148	3	-	1	43	-	8	97	42	22	1,758
Sheriff	C	**1,892**	**26**	-	1	-	5	4	10	5	1	**1,866**	51	-	10	-	2	18	3	-	-	40	-	2	89	40	10	1,601
MN0700000	%	**76**	**9**	-	33	-	38	7	6	15	50	**84**	69	-	67	-	67	12	100	-	-	93	-	25	92	95	45	91
Crime Rate per 100,000	R	**11,704**	**1,317**	-	14	-	60	262	815	154	9	**10,387**	346	9	70	-	14	693	14	-	4	201	-	37	454	196	103	8,240
Belle Plaine	O	**513**	**126**	-	-	-	4	13	105	4	-	**387**	47	2	31	-	2	73	5	-	3	23	-	1	36	32	63	69
PD	C	**310**	**26**	-	-	-	2	1	22	1	-	**284**	33	1	9	-	1	33	3	-	3	22	-	1	36	32	48	62
MN0700100	%	**60**	**21**	-	-	-	50	8	21	25	-	**73**	70	50	29	-	50	45	60	-	100	96	-	100	100	100	76	90
Crime Rate per 100,000	R	**15,770**	**3,873**	-	-	-	122	399	3,227	122	-	**11,896**	1,444	61	952	-	61	2,244	153	-	92	707	-	30	1,106	983	1,936	2,121
Jordan	O	**616**	**178**	-	5	-	4	22	137	9	1	**438**	64	15	5	-	1	120	1	-	4	23	-	9	41	17	62	76
PD	C	**243**	**26**	-	-	-	2	2	20	2	-	**217**	36	-	-	-	1	20	-	-	2	20	-	2	41	16	26	53
MN0700200	%	**39**	**15**	-	-	-	50	9	15	22	-	**50**	56	-	-	-	100	17	-	-	50	87	-	22	100	94	42	70
Crime Rate per 100,000	R	**17,922**	**5,178**	-	145	-	116	640	3,986	261	29	**12,743**	1,862	436	145	-	29	3,491	29	-	116	669	-	261	1,192	494	1,803	2,211
New Prague	O	**575**	**162**	-	-	-	7	23	119	11	2	**413**	30	10	14	-	1	118	1	-	3	20	-	7	23	41	86	59
PD	C	**287**	**47**	-	-	-	6	2	33	5	1	**240**	24	5	7	-	1	17	1	-	1	20	-	6	23	40	37	58
MN0700300	%	**50**	**29**	-	-	-	86	9	28	45	50	**58**	80	50	50	-	100	14	100	-	33	100	-	86	100	98	43	98
Crime Rate per 100,000	R	**13,677**	**3,853**	-	-	-	166	547	2,830	261	47	**9,823**	713	237	333	-	23	2,806	23	-	71	475	-	166	547	975	2,045	1,403
Shakopee	O	**1,923**	**774**	-	7	7	37	62	622	33	6	**1,149**	163	19	27	-	4	241	8	-	7	102	1	19	223	87	49	199
PD	C	**977**	**158**	-	1	1	27	5	117	5	2	**819**	128	5	5	-	4	26	7	-	4	101	1	11	222	85	43	177
MN0700400	%	**51**	**20**	-	14	14	73	8	19	15	33	**71**	79	26	19	-	100	11	88	-	57	99	100	58	100	98	88	89
Crime Rate per 100,000	R	**11,495**	**4,626**	-	41	41	221	370	3,718	197	35	**6,868**	974	113	161	-	23	1,440	47	-	41	609	5	113	1,333	520	292	1,189
Savage	O	**1,510**	**514**	1	1	4	11	62	400	30	5	**996**	102	18	29	1	5	241	16	-	12	53	-	34	112	46	59	268
PD	C	**786**	**110**	-	1	2	11	7	75	10	4	**676**	84	7	10	1	5	37	14	-	7	49	-	26	112	44	35	245
MN0700600	%	**52**	**21**	-	100	50	100	11	19	33	80	**68**	82	39	34	100	100	15	88	-	58	92	-	76	100	96	59	91
Crime Rate per 100,000	R	**8,711**	**2,965**	5	5	23	63	357	2,307	173	28	**5,746**	588	103	167	5	28	1,390	92	-	69	305	-	196	646	265	340	1,546
Prior Lake	O	**1,699**	**583**	-	11	7	23	67	438	33	4	**1,116**	140	79	44	-	3	287	17	-	8	31	-	50	70	76	88	223
PD	C	**637**	**88**	-	-	-	13	7	65	3	-	**549**	72	8	4	-	1	33	13	-	1	28	-	30	70	72	43	174

O = Number of Offenses C = Offenses Cleared
% = Percent Cleared R = Crime Rate per 100,000
** - Agency did not report all 12 months in 2000.

TABLE 38
Offenses, Clearances, Percent Cleared and Crime Rate by Agency - 2000

Area NCIC Number		Grand Total	Total Part 1	Murder	Rape	Rob-bery	Aggra-vated Assault	Burg-lary	Larc-eny	Motor Vehicle Theft	Arson	Total Part 2	Other Assaults	Forgery/ Counter-feiting	Fraud	Embe-zzle-ment	Stolen Property	Vand-alism	Weap-ons	Prosti-tution	Other Sex Offen.	Narc-otics	Gamb-ling	Family/ Children	D.U.I.	Liquor Laws	Disor-derly Cond.	Other Offen-ses
MN0700900	%	**37**	**15**	-	-	-	57	10	15	9	-	**49**	51	10	9	-	33	11	76	-	13	90	-	60	100	95	49	78
Crime Rate per 100,000	R	**11,310**	**3,880**	-	73	46	153	446	2,915	219	26	**7,429**	931	525	292	-	19	1,910	113	-	53	206	-	332	465	505	585	1,484
SHERBURNE	O	**3,689**	**1,050**	-	14	3	31	152	784	65	1	**2,639**	273	58	171	-	12	442	35	-	17	174	1	43	437	177	301	498
COUNTY TOTAL	C	**2,364**	**280**	-	12	1	29	20	195	23	-	**2,084**	250	23	150	-	10	68	32	-	10	172	-	38	437	177	252	465
	%	**64**	**27**	-	86	33	94	13	25	35	-	**79**	92	40	88	-	83	15	91	-	59	99	-	88	100	100	84	93
Crime Rate per 100,000	R	**6,730**	**1,915**	-	25	5	56	277	1,430	118	1	**4,814**	498	105	311	-	21	806	63	-	31	317	1	78	797	322	549	908
Sherburne	O	**1,538**	**443**	-	11	-	15	86	287	43	1	**1,095**	133	14	53	-	5	200	8	-	8	70	-	13	199	95	120	177
Sheriff	C	**993**	**101**	-	10	-	15	10	48	18	-	**892**	129	7	49	-	5	34	8	-	6	70	-	12	199	95	112	166
MN0710000	%	**65**	**23**	-	91	-	100	12	17	42	-	**81**	97	50	92	-	100	17	100	-	75	100	-	92	100	100	93	94
Crime Rate per 100,000	R	**4,824**	**1,389**	-	34	-	47	269	900	134	3	**3,434**	417	43	166	-	15	627	25	-	25	219	-	40	624	297	376	555
Big Lake	O	**575**	**162**	-	3	1	3	4	142	9	-	**413**	56	8	43	-	1	58	4	-	4	19	-	23	64	16	45	72
PD	C	**376**	**41**	-	2	1	3	2	31	2	-	**335**	51	3	41	-	-	8	3	-	2	18	-	20	64	16	42	67
MN0710100	%	**65**	**25**	-	67	100	100	50	22	22	-	**81**	91	38	95	-	-	14	75	-	50	95	-	87	100	100	93	93
Crime Rate per 100,000	R	**12,724**	**3,584**	-	66	22	66	88	3,142	199	-	**9,139**	1,239	177	951	-	22	1,283	88	-	88	420	-	508	1,416	354	995	1,593
Elk River	O	**1,441**	**430**	-	-	2	9	62	345	12	-	**1,011**	76	36	65	-	6	182	23	-	5	73	1	7	128	51	131	227
PD	C	**861**	**124**	-	-	-	7	8	107	2	-	**737**	62	13	50	-	5	24	21	-	2	72	-	6	128	51	93	210
MN0710200	%	**60**	**29**	-	-	-	78	13	31	17	-	**73**	82	36	77	-	83	13	91	-	40	99	-	86	100	100	71	93
Crime Rate per 100,000	R	**8,840**	**2,638**	-	-	12	55	380	2,116	73	-	**6,202**	466	220	398	-	36	1,116	141	-	30	447	6	42	785	312	803	1,392
Becker	O	**135**	**15**	-	-	-	4	-	10	1	-	**120**	8	-	10	-	-	2	-	-	-	12	-	-	46	15	5	22
PD	C	**134**	**14**	-	-	-	4	-	9	1	-	**120**	8	-	10	-	-	2	-	-	-	12	-	-	46	15	5	22
MN0710400	%	**99**	**93**	-	-	-	100	-	90	100	-	**100**	100	-	100	-	-	100	-	-	-	100	-	-	100	100	100	100
Crime Rate per 100,000	R	**6,398**	**710**	-	-	-	189	-	473	47	-	**5,687**	379	-	473	-	-	94	-	-	-	568	-	-	2,180	710	236	1,042
SIBLEY	O	**688**	**52**	-	-	-	-	38	11	3	-	**636**	3	1	289	-	4	50	-	1	-	3	-	-	20	29	3	233
COUNTY TOTAL	C	**117**	**32**	-	-	-	-	31	1	-	-	**85**	3	-	-	-	1	9	-	-	-	2	-	-	20	28	2	20
MN0720000	%	**17**	**62**	-	-	-	-	82	9	-	-	**13**	100	-	-	-	25	18	-	-	-	67	-	-	100	97	67	9
Crime Rate per 100,000	R	**4,671**	**353**	-	-	-	-	258	74	20	-	**4,318**	20	6	1,962	-	27	339	-	6	-	20	-	-	135	196	20	1,582
STEARNS	O	**13,287**	**4,831**	2	68	69	262	550	3,449	393	38	**8,456**	876	242	591	-	50	2,031	57	1	128	517	2	96	796	957	978	1,134
COUNTY TOTAL	C	**5,971**	**1,253**	1	23	27	157	56	896	85	8	**4,718**	631	75	359	-	35	271	34	-	59	411	-	17	767	921	517	621
	%	**45**	**26**	50	34	39	60	10	26	22	21	**56**	72	31	61	-	70	13	60	-	46	79	-	18	96	96	53	55
Crime Rate per 100,000	R	**9,183**	**3,339**	1	47	48	181	380	2,384	272	26	**5,844**	605	167	408	-	35	1,404	39	1	88	357	1	66	550	661	676	784
Stearns	O	**2,442**	**790**	1	24	4	35	171	487	63	5	**1,652**	171	35	92	-	14	426	17	-	24	69	-	26	223	145	144	266
Sheriff	C	**730**	**66**	1	4	-	10	13	30	7	1	**664**	88	9	21	-	7	20	9	-	7	50	-	8	201	137	21	86
MN0730000	%	**30**	**8**	100	17	-	29	8	6	11	20	**40**	51	26	23	-	50	5	53	-	29	72	-	31	90	94	15	32
Crime Rate per 100,000	R	**3,875**	**1,254**	2	38	6	56	271	773	100	8	**2,622**	271	56	146	-	22	676	27	-	38	109	-	41	354	230	229	422
Cold Spring*	O	**29**	**2**	-	-	-	-	1	1	-	-	**27**	-	-	1	-	-	-	-	-	-	13	-	-	8	3	-	2
PD	C	**26**	**-**	-	-	-	-	-	-	-	-	**26**	-	-	1	-	-	-	-	-	-	13	-	-	8	3	-	1
MN0730100	%	**90**	**-**	-	-	-	-	-	-	-	-	**96**	-	-	100	-	-	-	-	-	-	100	-	-	100	100	-	50
Crime Rate per 100,000	R	**1,001**	**69**	-	-	-	-	34	34	-	-	**932**	-	-	34	-	-	-	-	-	-	448	-	-	276	103	-	69
Melrose	O	**234**	**83**	-	3	-	5	2	69	4	-	**151**	17	6	8	-	1	39	1	-	5	5	-	2	36	15	8	8
PD	C	**102**	**15**	-	1	-	3	-	9	2	-	**87**	10	2	-	-	-	10	1	-	2	5	-	1	35	11	4	6
MN0730200	%	**44**	**18**	-	33	-	60	-	13	50	-	**58**	59	33	-	-	-	26	100	-	40	100	-	50	97	73	50	75
Crime Rate per 100,000	R	**8,641**	**3,064**	-	110	-	184	73	2,548	147	-	**5,576**	627	221	295	-	36	1,440	36	-	184	184	-	73	1,329	553	295	295
Paynesville	O	**404**	**83**	-	1	-	-	19	60	3	-	**321**	14	6	174	-	-	46	-	-	1	5	-	3	23	25	5	19
PD	C	**268**	**21**	-	1	-	-	2	16	2	-	**247**	12	-	157	-	-	4	-	-	-	5	-	-	23	25	4	17
MN0730300	%	**66**	**25**	-	100	-	-	11	27	67	-	**77**	86	-	90	-	-	9	-	-	-	100	-	-	100	100	80	89
Crime Rate per 100,000	R	**17,915**	**3,680**	-	44	-	-	842	2,660	133	-	**14,235**	620	266	7,716	-	-	2,039	-	-	44	221	-	133	1,019	1,108	221	842
St. Cloud	O	**7,584**	**3,060**	1	34	54	202	306	2,161	271	31	**4,524**	526	131	146	-	24	1,209	31	1	76	370	2	61	311	343	584	709
PD	C	**3,270**	**831**	-	17	21	131	28	589	39	6	**2,439**	411	34	57	-	19	186	22	-	39	290	-	6	306	326	335	408
MN0730400	%	**43**	**27**	-	50	39	65	9	27	14	19	**27**	78	26	39	-	79	15	71	-	51	78	-	10	98	95	57	58
Crime Rate per 100,000	R	**14,789**	**5,967**	2	66	105	394	597	4,214	528	60	**8,822**	1,026	255	285	-	47	2,358	60	-	148	721	-	119	606	669	1,139	1,383
Sauk Centre	O	**654**	**155**	-	2	-	4	20	122	6	1	**499**	40	8	58	-	-	119	6	-	4	22	-	3	29	35	124	51

O = Number of Offenses C = Offenses Cleared
% = Percent Cleared R = Crime Rate per 100,000
** - Agency did not report all 12 months in 2000.

TABLE 38
Offenses, Clearances, Percent Cleared and Crime Rate by Agency - 2000

Area NCIC Number		Grand Total	Total Part 1	Murder	Rape	Rob-bery	Aggra-vated Assault	Burg-lary	Larc-eny	Motor Vehicle Theft	Arson	Total Part 2	Other Assaults	Forgery/ Counter-feiting	Fraud	Embe-zzle-ment	Stolen Property	Vand-alism	Weap-ons	Prosti-tution	Other Sex Offen.	Narc-otics	Gamb-ling	Family/ Children	D.U.I.	Liquor Laws	Disor-derly Cond.	Other Offen-ses
PD	C	**271**	**21**	-	-	-	2	3	16	-	-	**250**	20	1	45	-	-	10	2	-	2	16	-	2	28	30	62	32
MN0730500	%	**41**	**14**	-	-	-	50	15	13	-	-	**50**	50	13	78	-	-	8	33	-	50	73	-	67	97	86	50	63
Crime Rate per 100,000	R	**17,453**	**4,136**	-	53	-	106	533	3,255	160	26	**13,317**	1,067	213	1,547	-	-	3,175	160	-	106	587	-	80	773	934	3,309	1,361
Waite Park	O	**1,321**	**580**	-	2	10	12	26	486	43	1	**741**	98	51	104	-	10	134	-	-	11	17	-	-	77	73	99	67
PD	C	**855**	**296**	-	-	6	11	10	234	34	1	**559**	85	27	78	-	8	39	-	-	9	16	-	-	77	73	86	61
MN0730600	%	**65**	**51**	-	-	60	92	38	48	79	100	**75**	87	53	75	-	80	29	-	-	82	94	-	-	100	100	87	91
Crime Rate per 100,000	R	**22,164**	**9,731**	-	33	167	201	436	8,154	721	16	**12,432**	1,644	855	1,744	-	167	2,248	-	-	184	285	-	-	1,291	1,224	1,661	1,124
St. Joseph	O	**619**	**78**	-	2	1	4	5	63	3	-	**541**	10	5	8	-	1	58	2	-	7	16	-	1	89	318	14	12
PD	C	**449**	**3**	-	-	-	-	-	2	1	-	**446**	5	2	-	-	1	2	-	-	-	16	-	-	89	316	5	10
MN0731100	%	**72**	**4**	-	-	-	-	-	3	33	-	**82**	50	40	-	-	100	3	-	-	-	100	-	-	100	99	36	83
Crime Rate per 100,000	R	**14,158**	**1,784**	-	45	22	91	114	1,440	68	-	**12,374**	228	114	182	-	22	1,326	45	-	160	365	-	22	2,035	7,273	320	274
Sartell*	O	**-**	**-**	-	-	-	-	-	-	-	-	**-**	-	-	-	-	-	-	-	-	-	-	-	-	-	-	-	-
PD	C	**-**	**-**	-	-	-	-	-	-	-	-	**-**	-	-	-	-	-	-	-	-	-	-	-	-	-	-	-	-
MN0731200	%	**-**	**-**	-	-	-	-	-	-	-	-	**-**	-	-	-	-	-	-	-	-	-	-	-	-	-	-	-	-
Crime Rate per 100,000	R	**-**	**-**	-	-	-	-	-	-	-	-	**-**	-	-	-	-	-	-	-	-	-	-	-	-	-	-	-	-
STEELE	O	**3,192**	**1,006**	3	9	4	39	136	749	47	19	**2,186**	218	47	56	-	9	469	51	-	37	88	-	65	231	136	179	600
COUNTY TOTAL	C	**1,643**	**267**	3	4	3	22	20	190	22	3	**1,376**	138	16	21	-	6	65	37	-	16	61	-	38	218	131	127	502
	%	**51**	**27**	100	44	75	56	15	25	47	16	**63**	63	34	38	-	67	14	73	-	43	69	-	58	94	96	71	84
Crime Rate per 100,000	R	**9,952**	**3,136**	9	28	12	121	424	2,335	146	59	**6,815**	679	146	174	-	28	1,462	159	-	115	274	-	202	720	424	558	1,870
Steele	O	**663**	**186**	1	3	-	3	42	123	11	3	**477**	42	5	15	-	2	105	13	-	20	18	-	50	64	34	24	85
Sheriff	C	**284**	**29**	1	2	-	2	6	12	6	-	**255**	21	1	4	-	1	7	7	-	9	13	-	32	61	30	16	53
MN0740000	%	**43**	**16**	100	67	-	67	14	10	55	-	**53**	50	20	27	-	50	7	54	-	45	72	-	64	95	88	67	62
Crime Rate per 100,000	R	**7,166**	**2,010**	10	32	-	32	453	1,329	118	32	**5,155**	453	54	162	-	21	1,134	140	-	216	194	-	540	691	367	259	918
Owatonna	O	**2,441**	**792**	2	6	3	36	88	609	32	16	**1,649**	168	41	41	-	6	347	35	-	17	69	-	15	161	100	151	498
PD	C	**1,314**	**231**	2	2	2	20	14	173	15	3	**1,083**	113	14	17	-	4	54	28	-	7	47	-	6	151	99	109	434
MN0740100	%	**54**	**29**	100	33	67	56	16	28	47	19	**66**	67	34	41	-	67	16	80	-	41	68	-	40	94	99	72	87
Crime Rate per 100,000	R	**11,725**	**3,804**	9	28	14	172	422	2,925	153	76	**7,921**	807	196	196	-	28	1,666	168	-	81	331	-	72	773	480	725	2,392
Blooming Prairie	O	**88**	**28**	-	-	1	-	6	17	4	-	**60**	8	1	-	-	1	17	3	-	-	1	-	-	6	2	4	17
PD	C	**45**	**7**	-	-	1	-	-	5	1	-	**38**	4	1	-	-	1	4	2	-	-	1	-	-	6	2	2	15
MN0740200	%	**51**	**25**	-	-	100	-	-	29	25	-	**63**	50	100	-	-	100	24	67	-	-	100	-	-	100	100	50	88
Crime Rate per 100,000	R	**4,393**	**1,397**	-	-	49	-	299	848	199	-	**2,995**	399	49	-	-	49	848	149	-	-	49	-	-	299	99	199	848
STEVENS	O	**521**	**171**	-	4	-	6	37	117	7	-	**350**	22	19	37	-	-	95	1	-	2	16	-	2	41	47	35	33
COUNTY TOTAL	C	**238**	**42**	-	2	-	6	4	27	3	-	**196**	17	5	21	-	-	9	1	-	1	15	-	-	41	47	14	25
	%	**46**	**25**	-	50	-	100	11	23	43	-	**56**	77	26	57	-	-	9	100	-	50	94	-	-	100	100	40	76
Crime Rate per 100,000	R	**5,086**	**1,669**	-	39	-	58	361	1,142	68	-	**3,416**	214	185	361	-	-	927	9	-	19	156	-	19	400	458	341	322
Stevens	O	**173**	**46**	-	-	-	1	20	24	1	-	**127**	3	1	-	-	-	41	1	-	-	8	-	1	28	24	10	10
Sheriff	C	**87**	**10**	-	-	-	1	2	6	1	-	**77**	3	-	-	-	-	4	1	-	-	8	-	-	28	24	2	7
MN0750000	%	**50**	**22**	-	-	-	100	10	25	100	-	**61**	100	-	-	-	-	10	100	-	-	100	-	-	100	100	20	70
Crime Rate per 100,000	R	**3,655**	**972**	-	-	-	21	422	507	21	-	**2,683**	63	21	-	-	-	866	21	-	-	169	-	21	591	507	211	211
Morris	O	**348**	**125**	-	4	-	5	17	93	6	-	**223**	19	18	37	-	-	54	-	-	2	8	-	1	13	23	25	23
PD	C	**151**	**32**	-	2	-	5	2	21	2	-	**119**	14	5	21	-	-	5	-	-	1	7	-	-	13	23	12	18
MN0750100	%	**43**	**26**	-	50	-	100	12	23	33	-	**53**	74	28	57	-	-	9	-	-	50	88	-	-	100	100	48	78
Crime Rate per 100,000	R	**6,314**	**2,268**	-	72	-	90	308	1,687	108	-	**4,046**	344	326	671	-	-	979	-	-	36	145	-	18	235	417	453	417
SWIFT	O	**530**	**145**	-	3	1	2	26	98	15	-	**385**	38	4	64	-	1	75	2	-	3	5	-	1	41	35	56	60
COUNTY TOTAL	C	**354**	**50**	-	2	-	2	11	29	6	-	**304**	34	2	63	-	1	13	2	-	3	2	-	1	41	35	47	60
	%	**67**	**34**	-	67	-	100	42	30	40	-	**79**	89	50	98	-	100	17	100	-	100	40	-	100	100	100	84	100
Crime Rate per 100,000	R	**4,853**	**1,327**	-	27	9	18	238	897	137	-	**3,525**	348	36	586	-	9	686	18	-	27	45	-	9	375	320	512	549
Swift*	O	**29**	**17**	-	-	-	-	5	10	2	-	**12**	3	-	-	-	-	2	-	-	-	-	-	-	4	1	-	2
Sheriff	C	**23**	**11**	-	-	-	-	5	5	1	-	**12**	3	-	-	-	-	2	-	-	-	-	-	-	4	1	-	2
MN0760000	%	**79**	**65**	-	-	-	-	100	50	50	-	**100**	100	-	-	-	-	100	-	-	-	-	-	-	100	100	-	100
Crime Rate per 100,000	R	**508**	**297**	-	-	-	-	87	175	35	-	**210**	52	-	-	-	-	35	-	-	-	-	-	-	70	17	-	35

O = Number of Offenses C = Offenses Cleared
% = Percent Cleared R = Crime Rate per 100,000
** - Agency did not report all 12 months in 2000.

TABLE 38
Offenses, Clearances, Percent Cleared and Crime Rate by Agency - 2000

Area NCIC Number		Grand Total	Total Part 1	Murder	Rape	Rob-bery	Aggra-vated Assault	Burg-lary	Larc-eny	Motor Vehicle Theft	Arson	Total Part 2	Other Assaults	Forgery/ Counter-feiting	Fraud	Embe-zzle-ment	Stolen Property	Vand-alism	Weap-ons	Prosti-tution	Other Sex Offen.	Narc-otics	Gamb-ling	Family/ Children	D.U.I.	Liquor Laws	Disor-derly Cond.	Other Offen-ses
Appleton	O	**253**	**43**	-	2	1	-	7	31	2	-	**210**	13	-	57	-	-	23	1	-	2	5	-	-	23	14	42	30
PD	C	**185**	**13**	-	1	-	-	2	9	1	-	**172**	10	-	56	-	-	1	1	-	2	2	-	-	23	14	33	30
MN0760100	%	**73**	**30**	-	50	-	-	29	29	50	-	**82**	77	-	98	-	-	4	100	-	100	40	-	-	100	100	79	100
Crime Rate per 100,000	R	**12,383**	**2,104**	-	97	48	-	342	1,517	97	-	**10,279**	636	-	2,790	-	-	1,125	48	-	97	244	-	-	1,125	685	2,055	1,468
Benson	O	**248**	**85**	-	1	-	2	14	57	11	-	**163**	22	4	7	-	1	50	1	-	1	-	-	1	14	20	14	28
PD	C	**146**	**26**	-	1	-	2	4	15	4	-	**120**	21	2	7	-	1	10	1	-	1	-	-	1	14	20	14	28
MN0760200	%	**59**	**31**	-	100	-	100	29	26	36	-	**74**	95	50	100	-	100	20	100	-	100	-	-	100	100	100	100	100
Crime Rate per 100,000	R	**7,828**	**2,683**	-	31	-	63	441	1,799	347	-	**5,145**	694	126	220	-	31	1,578	31	-	31	-	-	31	441	631	441	883
TODD	O	**2,045**	**551**	1	11	-	16	127	369	24	3	**1,494**	124	30	143	-	1	376	9	-	37	38	-	78	126	93	161	278
COUNTY TOTAL	C	**1,121**	**172**	1	7	-	12	28	112	12	-	**949**	77	8	99	-	1	114	8	-	15	33	-	58	122	88	119	207
	%	**55**	**31**	100	64	-	75	22	30	50	-	**64**	62	27	69	-	100	30	89	-	41	87	-	74	97	95	74	74
Crime Rate per 100,000	R	**8,283**	**2,231**	4	44	-	64	514	1,494	97	12	**6,051**	502	121	579	-	4	1,522	36	-	149	153	-	315	510	376	652	1,126
Todd	O	**1,279**	**320**	1	7	-	11	105	175	18	3	**959**	77	10	129	-	1	254	6	-	27	19	-	70	76	45	63	182
Sheriff	C	**656**	**92**	1	5	-	8	26	43	9	-	**564**	42	2	93	-	1	67	5	-	11	16	-	53	75	43	32	124
MN0770000	%	**51**	**29**	100	71	-	73	25	25	50	-	**59**	55	20	72	-	100	26	83	-	41	84	-	76	99	96	51	68
Crime Rate per 100,000	R	**6,698**	**1,676**	5	36	-	57	549	916	94	15	**5,022**	403	52	675	-	5	1,330	31	-	141	99	-	366	398	235	329	953
Long Prairie	O	**366**	**111**	-	3	-	2	12	91	3	-	**255**	19	15	13	-	-	58	-	-	4	4	-	-	33	19	41	49
PD	C	**199**	**39**	-	2	-	1	1	33	2	-	**160**	10	5	5	-	-	21	-	-	1	3	-	-	30	16	30	39
MN0770100	%	**54**	**35**	-	67	-	50	8	36	67	-	**63**	53	33	38	-	-	36	-	-	25	75	-	-	91	84	73	80
Crime Rate per 100,000	R	**12,932**	**3,922**	-	106	-	70	424	3,215	106	-	**9,010**	671	530	459	-	-	2,049	-	-	141	141	-	-	1,166	671	1,448	1,731
Staples	O	**400**	**120**	-	1	-	3	10	103	3	-	**280**	28	5	1	-	-	64	3	-	6	15	-	8	17	29	57	47
PD	C	**266**	**41**	-	-	-	3	1	36	1	-	**225**	25	1	1	-	-	26	3	-	3	14	-	5	17	29	57	44
MN0770200	%	**67**	**34**	-	-	-	100	10	35	33	-	**80**	89	20	100	-	-	41	100	-	50	93	-	63	100	100	100	94
Crime Rate per 100,000	R	**14,461**	**4,338**	-	36	-	108	361	3,723	108	-	**10,122**	1,012	180	36	-	-	2,313	108	-	216	542	-	289	614	1,048	2,060	1,699
TRAVERSE	O	**199**	**57**	-	2	-	2	10	38	5	-	**142**	14	1	20	-	1	23	3	-	2	5	-	2	14	15	20	22
COUNTY TOTAL	C	**107**	**12**	-	1	-	1	-	7	3	-	**95**	13	-	16	-	1	2	2	-	-	5	-	2	14	15	10	15
MN0780000	%	**54**	**21**	-	50	-	50	-	18	60	-	**67**	93	-	80	-	100	9	67	-	-	100	-	100	100	100	50	68
Crime Rate per 100,000	R	**4,635**	**1,327**	-	46	-	46	232	885	116	-	**3,307**	326	23	465	-	23	535	69	-	46	116	-	46	326	349	465	512
WABASHA	O	**1,752**	**411**	-	4	-	18	57	306	26	-	**1,341**	108	19	180	-	3	294	23	-	11	63	-	13	167	124	185	151
COUNTY TOTAL	C	**1,023**	**76**	-	1	-	10	6	47	12	-	**947**	75	4	144	-	2	93	21	-	4	51	-	8	167	122	149	107
	%	**58**	**18**	-	25	-	56	11	15	46	-	**71**	69	21	80	-	67	32	91	-	36	81	-	62	100	98	81	71
Crime Rate per 100,000	R	**8,073**	**1,894**	-	18	-	82	262	1,410	119	-	**6,179**	497	87	829	-	13	1,354	105	-	50	290	-	59	769	571	852	695
Wabasha	O	**724**	**112**	-	-	-	6	15	83	8	-	**612**	54	-	5	-	1	126	18	-	2	32	-	4	57	90	131	92
Sheriff	C	**470**	**11**	-	-	-	5	-	2	4	-	**459**	42	-	-	-	-	42	18	-	-	29	-	4	57	90	112	65
MN0790000	%	**65**	**10**	-	-	-	83	-	2	50	-	**75**	78	-	-	-	-	33	100	-	-	91	-	100	100	100	85	71
Crime Rate per 100,000	R	**6,437**	**995**	-	-	-	53	133	737	71	-	**5,441**	480	-	44	-	8	1,120	160	-	17	284	-	35	506	800	1,164	817
Lake City	O	**543**	**180**	-	2	-	10	29	126	13	-	**363**	15	13	46	-	1	104	4	-	6	15	-	6	81	21	26	25
PD	C	**276**	**30**	-	-	-	4	4	18	4	-	**246**	7	2	36	-	1	44	2	-	1	15	-	1	81	20	14	22
MN0790100	%	**51**	**17**	-	-	-	40	14	14	31	-	**68**	47	15	78	-	100	42	50	-	17	100	-	17	100	95	54	88
Crime Rate per 100,000	R	**11,605**	**3,846**	-	42	-	213	619	2,692	277	-	**7,758**	320	277	983	-	21	2,222	85	-	128	320	-	128	1,731	448	555	534
Plainview*	O	**-**	**-**	-	-	-	-	-	-	-	-	**-**	-	-	-	-	-	-	-	-	-	-	-	-	-	-	-	-
PD	C	**-**	**-**	-	-	-	-	-	-	-	-	**-**	-	-	-	-	-	-	-	-	-	-	-	-	-	-	-	-
MN0790200	%	**-**	**-**	-	-	-	-	-	-	-	-	**-**	-	-	-	-	-	-	-	-	-	-	-	-	-	-	-	-
Crime Rate per 100,000	R	**-**	**-**	-	-	-	-	-	-	-	-	**-**	-	-	-	-	-	-	-	-	-	-	-	-	-	-	-	-
Wabasha	O	**485**	**119**	-	2	-	2	13	97	5	-	**366**	39	6	129	-	1	64	1	-	3	16	-	3	29	13	28	34
PD	C	**277**	**35**	-	1	-	1	2	27	4	-	**242**	26	2	108	-	1	7	1	-	3	7	-	3	29	12	23	20
MN0790300	%	**57**	**29**	-	50	-	50	15	28	80	-	**66**	67	33	84	-	100	11	100	-	100	44	-	100	100	92	82	59
Crime Rate per 100,000	R	**18,469**	**4,531**	-	76	-	76	495	3,693	190	-	**13,937**	1,485	228	4,912	-	38	2,437	38	-	114	609	-	114	1,104	495	1,066	1,294
WADENA	O	**1,418**	**362**	-	12	2	16	54	257	20	1	**1,056**	69	23	356	-	2	172	3	-	7	6	1	12	47	30	82	246
COUNTY TOTAL	C	**1,071**	**154**	-	6	1	8	16	108	15	-	**917**	57	9	343	-	2	109	3	-	2	6	1	6	46	28	69	236
	%	**76**	**43**	-	50	50	50	30	42	75	-	**87**	83	39	96	-	100	63	100	-	29	100	100	50	98	93	84	96
Crime Rate per 100,000	R	**11,017**	**2,812**	-	93	15	124	419	1,996	155	7	**8,205**	536	178	2,766	-	15	1,336	23	-	54	46	7	93	365	233	637	1,911

O = Number of Offenses C = Offenses Cleared
% = Percent Cleared R = Crime Rate per 100,000
** - Agency did not report all 12 months in 2000.

TABLE 38
Offenses, Clearances, Percent Cleared and Crime Rate by Agency - 2000

Area NCIC Number		Grand Total	Total Part 1	Murder	Rape	Rob-bery	Aggra-vated Assault	Burg-lary	Larc-eny	Motor Vehicle Theft	Arson	Total Part 2	Other Assaults	Forgery/ Counter-feiting	Fraud	Embe-zzle-ment	Stolen Property	Vand-alism	Weap-ons	Prosti-tution	Other Sex Offen.	Narc-otics	Gamb-ling	Family/ Children	D.U.I.	Liquor Laws	Disor-derly Cond.	Other Offen-ses
Wadena	O	**256**	**93**	-	9	-	8	44	27	4	1	**163**	33	-	24	-	-	29	1	-	6	-	-	10	34	3	7	16
Sheriff	C	**163**	**37**	-	6	-	4	11	12	4	-	**126**	28	-	23	-	-	11	1	-	2	-	-	5	34	3	4	15
MN0800000	%	**64**	**40**	-	67	-	50	25	44	100	-	**77**	85	-	96	-	-	38	100	-	33	-	-	50	100	100	57	94
Crime Rate per 100,000	R	**2,897**	**1,052**	-	101	-	90	497	305	45	11	**1,844**	373	-	271	-	-	328	11	-	67	-	-	113	384	33	79	181
Wadena	O	**1,162**	**269**	-	3	2	8	10	230	16	-	**893**	36	23	332	-	2	143	2	-	1	6	1	2	13	27	75	230
PD	C	**908**	**117**	-	-	1	4	5	96	11	-	**791**	29	9	320	-	2	98	2	-	-	6	1	1	12	25	65	221
MN0800100	%	**78**	**43**	-	-	50	50	50	42	69	-	**89**	81	39	96	-	100	69	100	-	-	100	100	50	92	93	87	96
Crime Rate per 100,000	R	**28,805**	**6,668**	-	74	49	198	247	5,701	396	-	**22,136**	892	570	8,230	-	49	3,544	49	-	24	148	24	49	322	669	1,859	5,701
WASECA	O	**1,176**	**339**	1	7	1	18	58	242	12	-	**837**	86	20	36	-	2	213	8	1	10	28	-	12	86	47	149	139
COUNTY TOTAL	C	**368**	**66**	1	4	1	6	15	39	-	-	**302**	43	8	12	-	1	21	2	-	4	15	-	8	75	19	29	65
	%	**31**	**19**	100	57	100	33	26	16	-	-	**36**	50	40	33	-	50	10	25	-	40	54	-	67	87	40	19	47
Crime Rate per 100,000	R	**6,401**	**1,845**	5	38	5	97	315	1,317	65	-	**4,556**	468	108	195	-	10	1,159	43	5	54	152	-	65	468	255	811	756
Waseca	O	**269**	**75**	1	-	-	3	19	44	8	-	**194**	8	4	8	-	-	83	1	1	-	3	-	3	17	3	4	59
Sheriff	C	**58**	**8**	1	-	-	-	4	3	-	-	**50**	5	1	2	-	-	-	-	-	-	2	-	2	12	1	1	24
MN0810000	%	**22**	**11**	100	-	-	-	21	7	-	-	**26**	63	25	25	-	-	-	-	-	-	67	-	67	71	33	25	41
Crime Rate per 100,000	R	**3,381**	**942**	12	-	-	37	238	553	100	-	**2,438**	100	50	100	-	-	1,043	12	12	-	37	-	37	213	37	50	741
Janesville*	O	**205**	**52**	-	-	-	1	9	41	1	-	**153**	11	1	-	-	1	27	-	-	1	10	-	-	16	17	54	15
PD	C	**27**	**4**	-	-	-	1	1	2	-	-	**23**	4	-	-	-	-	-	-	-	-	1	-	-	14	-	1	3
MN0810100	%	**13**	**8**	-	-	-	100	11	5	-	-	**15**	36	-	-	-	-	-	-	-	-	10	-	-	88	-	2	20
Crime Rate per 100,000	R	**10,250**	**2,600**	-	-	-	50	450	2,050	50	-	**7,650**	550	50	-	-	50	1,350	-	-	50	500	-	-	800	850	2,700	750
Waseca	O	**702**	**212**	-	7	1	14	30	157	3	-	**490**	67	15	28	-	1	103	7	-	9	15	-	9	53	27	91	65
PD	C	**283**	**54**	-	4	1	5	10	34	-	-	**229**	34	7	10	-	1	21	2	-	4	12	-	6	49	18	27	38
MN0810300	%	**40**	**25**	-	57	100	36	33	22	-	-	**47**	51	47	36	-	100	20	29	-	44	80	-	67	92	67	30	58
Crime Rate per 100,000	R	**8,341**	**2,519**	-	83	11	166	356	1,865	35	-	**5,822**	796	178	332	-	11	1,223	83	-	106	178	-	106	629	320	1,081	772
WASHINGTON	O	**18,396**	**5,726**	2	44	23	176	754	4,376	301	50	**12,670**	994	381	465	-	62	2,363	498	10	119	640	7	110	1,187	529	3,140	2,165
COUNTY TOTAL	C	**9,433**	**1,221**	2	26	12	127	118	813	110	13	**8,212**	794	104	241	-	50	258	329	7	80	600	7	65	1,178	506	2,290	1,703
	%	**51**	**21**	100	59	52	72	16	19	37	26	**65**	80	27	52	-	81	11	66	70	67	94	100	59	99	96	73	79
Crime Rate per 100,000	R	**9,282**	**2,889**	1	22	11	88	380	2,208	151	25	**6,392**	501	192	234	-	31	1,192	251	5	60	322	3	55	598	266	1,584	1,092
Washington	O	**4,790**	**1,373**	-	3	3	31	285	985	55	11	**3,417**	296	30	85	-	16	683	153	-	41	216	1	32	218	116	739	791
Sheriff	C	**2,348**	**234**	-	3	2	26	57	125	16	5	**2,114**	256	13	51	-	15	77	67	-	36	203	1	25	217	113	467	573
MN0820000	%	**49**	**17**	-	100	67	84	20	13	29	45	**62**	86	43	60	-	94	11	44	-	88	94	100	78	100	97	63	72
Crime Rate per 100,000	R	**8,017**	**2,297**	-	5	5	51	477	1,648	92	18	**5,719**	495	50	142	-	26	1,143	256	-	68	361	1	53	364	194	1,236	1,323
Bayport	O	**339**	**65**	1	1	-	4	4	50	4	1	**274**	17	5	6	-	1	31	7	-	3	24	-	3	83	16	33	45
PD	C	**235**	**16**	1	-	-	2	-	10	2	1	**219**	11	-	3	-	-	10	7	-	-	24	-	3	83	15	24	39
MN0820100	%	**69**	**25**	100	-	-	50	-	20	50	100	**80**	65	-	50	-	-	32	100	-	-	100	-	100	100	94	73	87
Crime Rate per 100,000	R	**10,344**	**1,983**	30	30	-	122	122	1,525	122	30	**8,361**	518	152	183	-	30	945	213	-	91	732	-	91	2,532	488	1,007	1,373
Forest Lake	O	**802**	**330**	-	2	2	12	38	238	38	-	**472**	58	82	32	-	3	69	7	-	5	12	-	-	55	32	41	76
PD	C	**373**	**84**	-	2	-	8	5	42	27	-	**289**	52	7	12	-	2	8	7	-	4	11	-	-	55	30	38	63
MN0820200	%	**47**	**25**	-	100	-	67	13	18	71	-	**61**	90	9	38	-	67	12	100	-	80	92	-	-	100	94	93	83
Crime Rate per 100,000	R	**11,963**	**4,922**	-	29	29	178	566	3,550	566	-	**7,040**	865	1,223	477	-	44	1,029	104	-	74	178	-	-	820	477	611	1,133
Newport	O	**684**	**182**	-	2	3	7	21	116	31	2	**502**	68	7	20	-	3	88	10	-	6	22	-	6	12	11	64	185
PD	C	**426**	**53**	-	2	1	6	4	28	12	-	**373**	63	4	15	-	3	16	10	-	5	22	-	2	11	11	55	156
MN0820400	%	**62**	**29**	-	100	33	86	19	24	39	-	**74**	93	57	75	-	100	18	100	-	83	100	-	33	92	100	86	84
Crime Rate per 100,000	R	**17,948**	**4,775**	-	52	78	183	551	3,043	813	52	**13,172**	1,784	183	524	-	78	2,309	262	-	157	577	-	157	314	288	1,679	4,854
St. Paul Park	O	**859**	**174**	-	-	-	16	31	115	9	3	**685**	57	1	42	-	2	102	35	-	9	25	-	11	34	22	155	190
PD	C	**552**	**51**	-	-	-	12	5	27	7	-	**501**	53	1	37	-	2	22	12	-	8	24	-	11	34	22	117	158
MN0820500	%	**64**	**29**	-	-	-	75	16	23	78	-	**73**	93	100	88	-	100	22	34	-	89	96	-	100	100	100	75	83
Crime Rate per 100,000	R	**16,631**	**3,368**	-	-	-	309	600	2,226	174	58	**13,262**	1,103	19	813	-	38	1,974	677	-	174	484	-	212	658	425	3,000	3,678
Stillwater	O	**1,403**	**470**	-	5	-	23	79	339	21	3	**933**	89	33	53	-	8	203	25	-	11	62	1	8	169	66	85	120
PD	C	**761**	**128**	-	3	-	15	16	85	8	1	**633**	74	15	31	-	8	12	22	-	7	59	1	7	169	64	61	103
MN0820600	%	**54**	**27**	-	60	-	65	20	25	38	33	**68**	83	45	58	-	100	6	88	-	64	95	100	88	100	97	72	86

O = Number of Offenses C = Offenses Cleared
% = Percent Cleared R = Crime Rate per 100,000
** - Agency did not report all 12 months in 2000.

TABLE 38
Offenses, Clearances, Percent Cleared and Crime Rate by Agency - 2000

Area NCIC Number		Grand Total	Total Part 1	Murder	Rape	Rob-bery	Aggra-vated Assault	Burg-lary	Larc-eny	Motor Vehicle Theft	Arson	Total Part 2	Other Assaults	Forgery/ Counter-feiting	Fraud	Embe-zzle-ment	Stolen Property	Vand-alism	Weap-ons	Prosti-tution	Other Sex Offen.	Narc-otics	Gamb-ling	Family/ Children	D.U.I.	Liquor Laws	Disor-derly Cond.	Other Offen-ses
Crime Rate per 100,000	R	**8,786**	**2,943**	-	31	-	144	494	2,122	131	18	**5,842**	557	206	331	-	50	1,271	156	-	68	388	6	50	1,058	413	532	751
Cottage Grove	O	**3,305**	**808**	-	12	1	22	77	649	41	6	**2,497**	124	48	74	-	8	413	171	6	17	97	1	25	199	69	1,017	228
PD	C	**1,977**	**241**	-	6	-	20	14	183	17	1	**1,736**	94	15	39	-	4	46	150	4	9	85	1	9	196	65	837	182
MN0820700	%	**60**	**30**	-	50	-	91	18	28	41	17	**70**	76	31	53	-	50	11	88	67	53	88	100	36	98	94	82	80
Crime Rate per 100,000	R	**10,465**	**2,558**	-	37	3	69	243	2,055	129	18	**7,906**	392	151	234	-	25	1,307	541	18	53	307	3	79	630	218	3,220	721
Oakdale	O	**2,126**	**1,042**	-	14	7	30	106	815	57	13	**1,084**	132	35	56	-	5	300	13	-	7	49	4	2	177	52	97	155
PD	C	**831**	**238**	-	6	5	17	10	188	10	2	**593**	84	13	29	-	4	21	9	-	5	48	4	1	177	49	39	110
MN0820800	%	**39**	**23**	-	43	71	57	9	23	18	15	**55**	64	37	52	-	80	7	69	-	71	98	100	50	100	94	40	71
Crime Rate per 100,000	R	**7,889**	**3,866**	-	51	25	111	393	3,024	211	48	**4,022**	489	129	207	-	18	1,113	48	-	25	181	14	7	656	192	359	575
Woodbury	O	**3,300**	**1,049**	1	5	7	26	99	865	36	10	**2,251**	120	97	62	-	14	403	69	4	19	104	-	14	203	127	752	263
PD	C	**1,527**	**123**	1	4	4	16	6	81	9	2	**1,404**	86	36	23	-	10	36	37	3	6	95	-	5	199	119	540	209
MN0821100	%	**46**	**18**	100	80	57	62	6	9	25	20	**62**	72	37	37	-	71	9	54	75	32	91	-	36	98	94	72	79
Crime Rate per 100,000	R	**8,076**	**2,567**	2	12	17	63	242	2,116	88	24	**5,509**	293	237	151	-	34	986	168	9	46	254	-	34	496	310	1,840	643
Oak Park Heights	O	**788**	**233**	-	-	-	5	14	204	9	1	**555**	33	43	35	-	2	71	8	-	1	29	-	9	37	18	157	112
PD	C	**403**	**53**	-	-	-	5	1	44	2	1	**350**	21	-	1	-	2	10	8	-	-	29	-	2	37	18	112	110
MN0821400	%	**51**	**23**	-	-	-	100	7	22	22	100	**63**	64	-	3	-	100	14	100	-	-	100	-	22	100	100	71	98
Crime Rate per 100,000	R	**19,093**	**5,645**	-	-	-	121	339	4,943	218	24	**13,448**	799	1,041	848	-	48	1,720	193	-	24	702	-	218	896	436	3,804	2,713
WATONWAN	O	**944**	**236**	-	4	-	10	38	171	11	2	**708**	56	12	25	-	5	280	1	-	6	28	-	1	47	32	133	82
COUNTY TOTAL	C	**466**	**55**	-	4	-	8	9	29	5	-	**411**	52	7	18	-	5	22	1	-	6	28	-	1	47	32	119	73
	%	**49**	**23**	-	100	-	80	24	17	45	-	**58**	93	58	72	-	100	8	100	-	100	100	-	100	100	100	89	89
Crime Rate per 100,000	R	**8,143**	**2,035**	-	34	-	86	327	1,475	94	17	**6,107**	483	103	215	-	43	2,415	8	-	51	241	-	8	405	276	1,147	707
Watonwan	O	**354**	**65**	-	2	-	2	18	41	1	1	**289**	13	4	10	-	1	151	-	-	4	13	-	1	31	16	16	29
Sheriff	C	**138**	**8**	-	2	-	2	2	1	1	-	**130**	12	4	8	-	1	7	-	-	4	13	-	1	31	16	10	23
MN0830000	%	**39**	**12**	-	100	-	100	11	2	100	-	**45**	92	100	80	-	100	5	-	-	100	100	-	100	100	100	63	79
Crime Rate per 100,000	R	**4,919**	**903**	-	27	-	27	250	569	13	13	**4,016**	180	55	138	-	13	2,098	-	-	55	180	-	13	430	222	222	403
St. James	O	**590**	**171**	-	2	-	8	20	130	10	1	**419**	43	8	15	-	4	129	1	-	2	15	-	-	16	16	117	53
PD	C	**328**	**47**	-	2	-	6	7	28	4	-	**281**	40	3	10	-	4	15	1	-	2	15	-	-	16	16	109	50
MN0830200	%	**56**	**27**	-	100	-	75	35	22	40	-	**67**	93	38	67	-	100	12	100	-	100	100	-	-	100	100	93	94
Crime Rate per 100,000	R	**13,421**	**3,889**	-	45	-	181	454	2,957	227	22	**9,531**	978	181	341	-	90	2,934	22	-	45	341	-	-	363	363	2,661	1,205
WILKIN	O	**1,422**	**165**	1	6	-	8	39	104	7	-	**1,257**	37	4	150	-	2	154	28	-	11	24	-	54	82	49	132	530
COUNTY TOTAL	C	**971**	**53**	1	6	-	5	11	25	5	-	**918**	30	1	123	-	2	35	20	-	5	18	-	43	80	44	103	414
	%	**68**	**32**	100	100	-	63	28	24	71	-	**73**	81	25	82	-	100	23	71	-	45	75	-	80	98	90	78	78
Crime Rate per 100,000	R	**19,242**	**2,232**	13	81	-	108	527	1,407	94	-	**17,009**	500	54	2,029	-	27	2,083	378	-	148	324	-	730	1,109	663	1,786	7,171
Wilkin	O	**325**	**45**	-	3	-	2	15	22	3	-	**280**	15	-	39	-	1	52	9	-	-	13	-	24	26	21	19	61
Sheriff	C	**213**	**17**	-	3	-	1	4	7	2	-	**196**	15	-	33	-	1	17	5	-	-	10	-	23	24	17	10	41
MN0840000	%	**66**	**38**	-	100	-	50	27	32	67	-	**70**	100	-	85	-	100	33	56	-	-	77	-	96	92	81	53	67
Crime Rate per 100,000	R	**8,750**	**1,211**	-	80	-	53	403	592	80	-	**7,539**	403	-	1,050	-	26	1,400	242	-	-	350	-	646	700	565	511	1,642
Breckenridge	O	**1,097**	**120**	1	3	-	6	24	82	4	-	**977**	22	4	111	-	1	102	19	-	11	11	-	30	56	28	113	469
PD	C	**758**	**36**	1	3	-	4	7	18	3	-	**722**	15	1	90	-	1	18	15	-	5	8	-	20	56	27	93	373
MN0840100	%	**69**	**30**	100	100	-	67	29	22	75	-	**74**	68	25	81	-	100	18	79	-	45	73	-	67	100	96	82	80
Crime Rate per 100,000	R	**29,842**	**3,264**	27	81	-	163	652	2,230	108	-	**26,577**	598	108	3,019	-	27	2,774	516	-	299	299	-	816	1,523	761	3,073	12,758
WINONA	O	**5,278**	**1,374**	1	4	11	53	215	1,001	88	1	**3,904**	363	66	132	-	12	726	38	2	48	102	-	86	389	271	440	1,229
COUNTY TOTAL	C	**2,940**	**247**	1	1	4	39	17	168	17	-	**2,693**	253	16	83	-	12	110	28	1	19	92	-	25	388	262	313	1,091
	%	**56**	**18**	100	25	36	74	8	17	19	-	**69**	70	24	63	-	100	15	74	50	40	90	-	29	100	97	71	89
Crime Rate per 100,000	R	**10,862**	**2,827**	2	8	22	109	442	2,060	181	2	**8,034**	747	135	271	-	24	1,494	78	4	98	209	-	176	800	557	905	2,529
Winona	O	**1,189**	**230**	-	-	2	7	54	145	21	1	**959**	84	11	32	-	1	180	12	-	15	20	-	29	156	42	80	297
Sheriff	C	**686**	**31**	-	-	1	7	4	15	4	-	**655**	54	6	21	-	1	29	11	-	9	18	-	13	155	42	55	241
MN0850000	%	**58**	**13**	-	-	50	100	7	10	19	-	**68**	64	55	66	-	100	16	92	-	60	90	-	45	99	100	69	81
Crime Rate per 100,000	R	**5,739**	**1,110**	-	-	9	33	260	699	101	4	**4,629**	405	53	154	-	4	868	57	-	72	96	-	139	753	202	386	1,433
Winona	O	**3,741**	**1,073**	1	4	9	42	153	805	59	-	**2,668**	259	47	80	-	11	508	19	2	30	76	-	47	217	205	267	900
PD	C	**2,072**	**207**	1	1	3	30	12	149	11	-	**1,865**	186	8	51	-	11	72	12	1	9	70	-	11	217	205	183	829

O = Number of Offenses C = Offenses Cleared
% = Percent Cleared R = Crime Rate per 100,000
** - Agency did not report all 12 months in 2000.

TABLE 38
Offenses, Clearances, Percent Cleared and Crime Rate by Agency - 2000

Area NCIC Number		Grand Total	Total Part 1	Murder	Rape	Rob-bery	Aggra-vated Assault	Burg-lary	Larc-eny	Motor Vehicle Theft	Arson	Total Part 2	Other Assaults	Forgery/ Counter-feiting	Fraud	Embe-zzle-ment	Stolen Property	Vand-alism	Weap-ons	Prosti-tution	Other Sex Offen.	Narc-otics	Gamb-ling	Family/ Children	D.U.I.	Liquor Laws	Disor-derly Cond.	Other Offen-ses
MN0850200	%	**55**	**19**	100	25	33	71	8	19	19	-	**70**	72	17	64	-	100	14	63	50	30	92	-	23	100	100	69	92
Crime Rate per 100,000	R	**15,304**	**4,389**	4	16	36	171	625	3,293	241	-	**10,915**	1,059	192	327	-	45	2,078	77	8	122	310	-	192	887	838	1,092	3,682
Goodview	O	**348**	**71**	-	-	-	4	8	51	8	-	**277**	20	8	20	-	-	38	7	-	3	6	-	10	16	24	93	32
PD	C	**182**	**9**	-	-	-	2	1	4	2	-	**173**	13	2	11	-	-	9	5	-	1	4	-	1	16	15	75	21
MN0850300	%	**52**	**13**	-	-	-	50	13	8	25	-	**62**	65	25	55	-	-	24	71	-	33	67	-	10	100	63	81	66
Crime Rate per 100,000	R	**10,142**	**2,069**	-	-	-	116	233	1,486	233	-	**8,073**	582	233	582	-	-	1,107	204	-	87	174	-	291	466	699	2,710	932
WRIGHT	O	**7,195**	**2,396**	2	17	7	59	312	1,829	165	5	**4,799**	409	129	804	-	36	1,168	27	-	44	325	1	40	483	212	386	735
COUNTY TOTAL	C	**4,175**	**661**	2	16	4	48	59	474	58	-	**3,514**	380	50	763	-	36	209	26	-	39	322	-	34	480	206	368	601
	%	**58**	**28**	100	94	57	81	19	26	35	-	**73**	93	39	95	-	100	18	96	-	89	99	-	85	99	97	95	82
Crime Rate per 100,000	R	**8,369**	**2,787**	2	19	8	68	362	2,127	191	5	**5,582**	475	150	935	-	41	1,358	31	-	51	378	1	46	561	246	449	854
Wright	O	**4,642**	**1,405**	2	10	3	27	209	1,045	106	3	**3,237**	241	69	643	-	16	870	23	-	27	230	1	22	321	122	160	492
Sheriff	C	**2,650**	**308**	2	10	2	26	40	195	33	-	**2,342**	234	26	615	-	16	148	22	-	27	230	-	22	321	122	160	399
MN0860000	%	**57**	**22**	100	100	67	96	19	19	31	-	**72**	97	38	96	-	100	17	96	-	100	100	-	100	100	100	100	81
Crime Rate per 100,000	R	**6,932**	**2,098**	3	14	4	40	312	1,560	158	4	**4,833**	359	103	960	-	23	1,299	34	-	40	343	1	32	479	182	238	734
Buffalo	O	**1,024**	**384**	-	2	3	12	52	287	27	1	**640**	72	20	8	-	13	96	-	-	11	49	-	7	116	52	70	126
PD	C	**630**	**130**	-	2	2	7	14	94	11	-	**500**	59	6	5	-	13	25	-	-	6	47	-	4	116	51	60	108
MN0860100	%	**62**	**34**	-	100	67	58	27	33	41	-	**78**	82	30	63	-	100	26	-	-	55	96	-	57	100	98	86	86
Crime Rate per 100,000	R	**11,147**	**4,180**	-	21	32	130	566	3,124	293	10	**6,967**	783	217	87	-	141	1,045	-	-	119	533	-	76	1,262	566	762	1,371
Monticello	O	**1,106**	**476**	-	2	-	13	42	392	26	1	**630**	63	39	144	-	6	143	3	-	5	37	-	7	37	25	46	75
PD	C	**627**	**159**	-	2	-	12	4	131	10	-	**468**	63	17	139	-	6	22	3	-	5	37	-	6	37	25	46	62
MN086050X	%	**57**	**33**	-	100	-	92	10	33	38	-	**74**	100	44	97	-	100	15	100	-	100	100	-	86	100	100	100	83
Crime Rate per 100,000	R	**15,297**	**6,583**	-	27	-	179	580	5,421	359	13	**8,713**	871	539	1,991	-	82	1,977	41	-	69	511	-	96	511	345	636	1,037
Annandale	O	**423**	**131**	-	3	1	7	9	105	6	-	**292**	33	1	9	-	1	59	1	-	1	9	-	4	9	13	110	42
PD	C	**268**	**64**	-	2	-	3	1	54	4	-	**204**	24	1	4	-	1	14	1	-	1	8	-	2	6	8	102	32
MN0860600	%	**63**	**49**	-	67	-	43	11	51	67	-	**70**	73	100	44	-	100	24	100	-	100	89	-	50	67	62	93	76
Crime Rate per 100,000	R	**16,357**	**5,065**	-	116	38	270	348	4,060	232	-	**11,291**	1,276	38	348	-	38	2,281	38	-	38	348	-	154	348	502	4,253	1,624
YELLOW MEDICINE	O	**286**	**109**	-	1	-	5	22	72	9	-	**177**	12	4	2	-	-	92	-	-	2	7	-	-	35	8	5	10
COUNTY TOTAL	C	**115**	**25**	-	-	-	3	6	13	3	-	**90**	8	2	-	-	-	20	-	-	1	6	-	-	34	6	4	9
	%	**40**	**23**	-	-	-	60	27	18	33	-	**51**	67	50	-	-	-	22	-	-	50	86	-	-	97	75	80	90
Crime Rate per 100,000	R	**2,321**	**884**	-	8	-	40	178	584	73	-	**1,436**	97	32	16	-	-	746	-	-	16	56	-	-	284	64	40	81
Yellow Medicine	O	**216**	**73**	-	-	-	5	13	48	7	-	**143**	9	1	2	-	-	87	-	-	1	4	-	-	25	8	1	5
Sheriff	C	**82**	**18**	-	-	-	3	3	9	3	-	**64**	5	-	-	-	-	20	-	-	1	3	-	-	24	6	1	4
MN0870000	%	**38**	**25**	-	-	-	60	23	19	43	-	**45**	56	-	-	-	-	23	-	-	100	75	-	-	96	75	100	80
Crime Rate per 100,000	R	**2,355**	**796**	-	-	-	54	141	523	76	-	**1,559**	98	10	21	-	-	948	-	-	10	43	-	-	272	87	10	54
Granite Falls*	O	**70**	**36**	-	1	-	-	9	24	2	-	**34**	3	3	-	-	-	5	-	-	1	3	-	-	10	-	4	5
PD	C	**33**	**7**	-	-	-	-	3	4	-	-	**26**	3	2	-	-	-	-	-	-	-	3	-	-	10	-	3	5
MN0870200	%	**47**	**19**	-	-	-	-	33	17	-	-	**76**	100	67	-	-	-	-	-	-	-	100	-	-	100	-	75	100
Crime Rate per 100,000	R	**2,222**	**1,143**	-	31	-	-	285	762	63	-	**1,079**	95	95	-	-	-	158	-	-	31	95	-	-	317	-	127	158
MINNESOTA STATE	O	**7,010**	**80**	-	-	-	4	1	67	8	-	**6,930**	45	11	1	-	5	52	11	-	-	583	-	-	5,749	129	79	265
PATROL TOTAL	C	**6,799**	**19**	-	-	-	4	-	8	7	-	**6,780**	12	3	1	-	5	8	11	-	-	583	-	-	5,747	129	21	260
MNMHP0000	%	**97**	**24**	-	-	-	100	-	12	88	-	**98**	27	27	100	-	100	15	100	-	-	100	-	-	100	100	27	98
Crime Rate per 100,000	R	Popula	tion not	calcul	ated		-	-	-	-	-	-	-	-	-	-	-	-	-	-	-	-	-	-	-	-	-	-
Capitol Security	O	**260**	**66**	-	-	-	1	1	63	1	-	**194**	40	10	1	-	-	51	1	-	-	8	-	-	1	1	73	8
PD	C	**51**	**5**	-	-	-	1	-	4	-	-	**46**	7	2	1	-	-	7	1	-	-	8	-	-	1	1	15	3
MNMHP1300	%	**20**	**8**	-	-	-	100	-	6	-	-	**24**	18	20	100	-	-	14	100	-	-	100	-	-	100	100	21	38
Crime Rate per 100,000	R	Popula	tion not	calcul	ated	-	-	-	-	-	-	-	-	-	-	-	-	-	-	-	-	-	-	-	-	-	-	-

O = Number of Offenses C = Offenses Cleared
% = Percent Cleared R = Crime Rate per 100,000
** - Agency did not report all 12 months in 2000.

GLOSSARY OF TERMS
APPENDIX A

ADULT – For Minnesota Uniform Crime Report purposes, a person aged 18 or above.

ARREST RATE - The number of arrests reported for Part I and Part II offenses for each unit of population, generally per 100,000. Arrest rates are computed in the same manner as crime rates.

CLEARED BY ARREST - For crime reporting purposes, an offense is cleared by arrest or solved when at least one person is: (1) arrested, or (2) charged with the commission of the offense.

COUNTY - Subdivisions of state, each with its own government, including a sheriff's department.

CRIME FACTORS - Conditions which affect the amount and type of crime that occurs in a geographical area.

CRIME INDEX - The total number of eight major offenses used to measure the extent, fluctuation and distribution of a crime in a given geographical area. Crime classification used in the index are: Murder, Forcible Rape, Robbery, Aggravated Assault, Burglary, Larceny, Motor Vehicle Theft, and Arson. Each of these offenses is referred to as an "Index Offense".

CRIME RATE - The number of index offenses reported for each unit of population, generally per 100,000 persons. Crime rates are computed for communities with varying populations by dividing the number of Index Crimes by the population and multiplying the answer by 100,000. (Example: 500 Index Offenses divided by 10,000 population X 100,000 = 5,000 Crime Rate).

EXCEPTIONAL CLEARANCE - A crime solution or clearance recorded when some element beyond law enforcement control precludes the placing of formal charges against an offender.

JUVENILE - For Minnesota Uniform Crime Report purposes, a person under the age of 18.

MUNICIPALITY - City of town that has its own government, including police department.

PART I OFFENSES - The first of two main categories of crime classes composing a universal crime classification system established for crime reporting purposes. Part I offenses are by their nature more serious and occur most frequently. The monthly tabulation of Part I offenses provides a count of "offenses known".

PART II OFFENSES - The second of two main categories of crime classes composing a universal crime classification system established for crime reporting purposes. Part II offenses are generally less serious in nature. Monthly tabulations of Part II offenses are included in Minnesota's crime information report.

PROPERTY CRIME - Consists of the Index Offenses of Burglary, Larceny, Motor Vehicle Theft and Arson.

VIOLENT CRIME - Consists of the Index Offenses of Murder, Forcible Rape, Robbery and Aggravated Assault.