July 1, 2002

The Honorable Jesse Ventura
Governor of the State of Minnesota
And Members of the Legislature
State Capitol Building
Saint Paul, Minnesota 55155

Dear Governor Ventura:

In accordance with Minnesota State Statute 299C.18, the Department of Public Safety, Bureau of Criminal Apprehension is pleased to submit the Minnesota Crime Information-2001 report for your review.

In the year 2001 Minnesota recorded a 1.6% increase in Part 1 crimes. Part 1 crimes include both the serious violent and property crime categories. Violent crimes (murder, rape, robbery and aggravated assault) decreased 6.6% and property crimes (burglary, larceny, motor vehicle theft and arson) increased 2.3%.

This book provides statistics to law enforcement personnel, members of State government and the general public for their use in analyzing crime in Minnesota. The statistics are in compliance with the guidelines set forth by the Federal Bureau of Investigation's Uniform Crime Reporting Program and will also be included in their Crime in the United States-2001 publication. The data should not be considered a comparison of individual law enforcement agency activities as there are numerous factors involved in measuring crime data that cannot be addressed with this publication.

These crime statistics have been compiled with the dedication and participation of the police and sheriffs throughout Minnesota. With their continued contributions the Bureau of Criminal Apprehension is able to provide a comprehensive picture of crime in Minnesota.

Sincerely yours,

Charlie Weaver
Commissioner

# State of Minnesota
# Minnesota Crime Information - 2001


**Charlie Weaver**
*Commissioner*
*Minnesota Department of Public Safety*

**Michael W. Campion**
*Superintendent*
*Bureau of Criminal Apprehension*

**Robert P. Johnson**
*Director*
*Criminal Justice Information Systems*

**Kathleen F. Leatherman**
*Editor*
*Criminal Justice Information Systems*

**Samantha L. Barron**
*Editorial Staff*
*Criminal Justice Information Systems*

*Prepared by:*
Minnesota Department of Public Safety
Bureau of Criminal Apprehension
Criminal Justice Information Systems
1246 University Avenue
St. Paul, Minnesota 55104-4197


***Visit our website at http://www.dps.state.mn.us***

## REPORT COSTS:

| | |
|---|---|
| Staff time | $12,000.00 |
| Printing costs | $ 7,000.00 |
| Mailing costs | $ 2,000.00 |
| **TOTAL** | $21,000.00 |

This report has been printed on recycled paper made with at least 15% materials recycled by consumers.

# PREFACE

In 1935, the Bureau of Criminal Apprehension was given the responsibility to collect activity information from the law enforcement agencies throughout the State of Minnesota. Biennially, reports were completed and forwarded to the concerned parties as required by State Statute. In 1972, the publications began to be printed annually.

This report measures the amount of criminal activity within the State as collected and prepared from data submitted by individual law enforcement agencies. The criminal activity consists of measurements involving offenses, clearances, and arrests.

Along with the collection of crime statistics, other statutory requirements are included in this publication. Among those requirements are sections that provide information on the number of law enforcement officers killed or assaulted; firearms discharges by police officers; missing children reports; police pursuits, and bias offenses.

Limited information is also available on law enforcement personnel.

Comparisons with previous years' statistics will be presented for trend changes that might be of use to the evaluator. Individual comparisons on specific measurements will be left to the evaluator for use as required by the individual's need.

The *Minnesota Crime Information – 2001* publication is compiled from crime statistics that were provided by Minnesota's police and sheriffs. Notations are provided on Table 38, *Offenses, Clearances, Percent Cleared and Crime Rate by Agency-2001*, to agencies not submitting 12 months worth of data. Any comparisons with previous years should be viewed with caution.

The Minnesota Department of Public Safety, Bureau of Criminal Apprehension wishes to express its thanks to the cooperating law enforcement agencies whose assistance provide the success of this publication.

# TABLE OF CONTENTS


Page

**LAW ENFORCEMENT AGENCIES CONTRIBUTING** ..... 1

**CRIME INFORMATION** ..... 2
Background (MN State Statutes 299C.05, 299C.06, 299C.12) ..... 2
Goals and Objectives ..... 2
Reporting Procedures ..... 3
Crime Factors ..... 4
Flow Chart of the CJRS/UCR in Minnesota ..... 6
A Description of Uniform Crime Reporting Offenses and Their Classifications ..... 7

**MINNESOTA OFFENSE INFORMATION** ..... 11
Minnesota Crime Index Information ..... 11
2001 Statewide Overview ..... 11
**Crimes of Violence** ..... 15
Criminal Homicide - Murder ..... 16
Forcible Rapes - Including Attempts ..... 22
Robbery ..... 23
Aggravated Assault ..... 25
**Crimes Against Property** ..... 27
Burglary ..... 28
Larceny ..... 31
Motor Vehicle Theft ..... 34
Arson ..... 36
2001 Crime Index for Population Groups - Sheriff's Departments ..... 38
2001 Crime Index for Population Groups - Municipal Police Departments ..... 39
Minnesota Property Crime Value Information-2001 ..... 40
Additional Statewide Offense Information ..... 43

**MINNESOTA ARREST INFORMATION** ..... 56
General Arrest Information ..... 56
2001 Arrests by Agency ..... 62
Narcotic Arrest Information ..... 74

**URBAN-RURAL AND REGIONAL INFORMATION** ..... 84
Comparison of Urban-Rural Offenses/Arrests for 2001 ..... 84
Crime Offenses and Arrests for State Judicial Districts ..... 92

**MINNESOTA LAW ENFORCEMENT EMPLOYEE INFORMATION** ..... 96

**LAW ENFORCEMENT OFFICERS KILLED OR ASSAULTED** ..... 106

**LAW ENFORCEMENT OFFICERS FIREARMS DISCHARGES (MN State Statute 626.553)** ..... 110

**POLICE PURSUITS (MN State Statute 626.5532)** ..... 114

**BIAS MOTIVATED CRIMES (MN State Statute 626.5531)** ..... 117

**MINNESOTA MISSING CHILDREN REPORT (MN State Statute 299C.52)** ..... 121

**COUNTY AND MUNICIPAL LAW ENFORCEMENT AGENCY OFFENSE INFORMATION** ..... 123

**APPENDIX A: GLOSSARY** ..... 162


**Also available on-line at *http://www.dps.state.mn.us***

# LIST OF ILLUSTRATIONS


| Figure | | Page |
|---|---|---|
| 1 | Number of Violent Crimes Reported, 1997-2001 | 13 |
| 2 | Number of Property Crimes Reported, 1997-2001 | 13 |
| 3 | Number of Homicides By Relationship for 2001 | 17 |
| 4 | Number of Homicides and How They Were Committed During 2001 | 18 |
| 5 | Homicide Situations | 18 |
| 6 | Homicide Victims and Offenders | 20 |
| 7 | Homicide Circumstances - 2001 | 20 |
| 8 | Comparison of Rapes Unfounded, Attempted, and Cleared for Period 1997-2001 | 22 |
| 9 | Types of Weapons Used for Robberies in 2001 | 23 |
| 10 | Average Stolen Property Loss Per Robbery Type for 2001 | 24 |
| 11 | Stolen Property Value for Types of Robberies - 2001 | 24 |
| 12 | Types of Weapons Used for Aggravated Assaults in 2001 | 25 |
| 13 | Types of Burglaries in Minnesota for 2001 | 28 |
| 14 | Residence/Non-Residence Burglaries By Time of Day, 1997-2001 | 29 |
| 15 | Total Burglaries By Place of Occurrence, Stolen Property Values, 1997-2001 | 30 |
| 16 | Comparison of Larceny Thefts By Value Reported in Minnesota for 2001 | 31 |
| 17 | Total Larceny Thefts By Type Reported in Minnesota for 2001 | 32 |
| 18 | Average Stolen Property Loss Per Type of Larceny for 2001 | 32 |
| 19 | Total Dollar Loss By Type of Larceny for 2001 | 33 |
| 20 | Stolen Vehicles By Type, 1997-2001 | 34 |
| 21 | Comparison of Motor Vehicles Stolen and Recovered, 1997-2001 | 35 |
| 22 | Average Dollar Loss Per Property Offense in Minnesota, 2000-2001 | 42 |
| 23 | Percentage of Dollars Lost to Serious Crime in Minnesota for 2001 | 42 |
| 24 | Number of Arrests By Age in Minnesota for 2001 | 59 |
| 25 | Percentage of Persons Arrested By Age Groups, 1997-2001 | 60 |
| 26 | Number of Narcotics Arrests in Minnesota for 1991-2001 | 74 |
| 27 | Narcotics Arrests by Type for 2001 | 74 |
| 28 | State of Minnesota Judicial Districts | 93 |
| 29 | Type of Weapon Used in Assaults on Law Enforcement Officers in 2001 | 108 |
| 30 | Type of Activity Engaged in at Time of Assaults on Law Enforcement Officers in 2001 | 108 |
| 31 | Number of Assaults By Type of Assignment - 2001 | 109 |
| 32 | Number of Assaults on Law Enforcement Officers By Time of Day - 2001 | 109 |
| 33 | Number of Firearm Discharges By Type of Assignment - 2001 | 112 |
| 34 | Number of Firearm Discharges By Type of Activity - 2001 | 112 |
| 35 | Number of Firearm Discharges By Time of Day - 2001 | 113 |
| 36 | Reason for Pursuit - 2001 | 116 |
| 37 | Number of Pursuits by Time of Day - 2001 | 116 |

# LIST OF TABLES


| Table | Page |
|---|---|
| 1 Total Number of Contributors: 2001 | 1 |
| 2 Murder Victims by Age, Sex and Race | 19 |
| 3 Murder Offenders by Age, Sex and Race | 19 |
| 4 2001 Homicides by Reporting Agency | 21 |
| 5 2001 Arson Summary | 37 |
| 6 2001 Crime Index for Population Groups, Sheriff's Departments | 38 |
| 7 2001 Crime Index for Population Groups, Municipal Police Departments | 39 |
| 8 Total Value of Property Stolen/Recovered in Minnesota for 2001 | 40 |
| 9 Minnesota Property Information by Property Type for Stolen/Recovered Values in 2001 | 41 |
| 10 2001 Statewide Offense and Clearance Information | 44 |
| 11 2001 Statewide Property Information | 45 |
| 12 Minnesota Summary Information Rate per 100,000 Inhabitants (and Percent Cleared), 2001 | 46 |
| 13 Crime Index Summary, 1936 - 2001 | 54 |
| 14 Total Arrests by Age and Sex in Minnesota for 2001 | 57 |
| 15 Offense and Race of Persons Arrested for 2001 | 61 |
| 16 2001 Arrests by Agency | 62 |
| 17 Age, Sex and Race of Those Individuals Arrested for Specific Narcotic Violations for 2001 | 75 |
| 18 Arrests for Sale/Possession of Narcotics 2000 - 2001 | 75 |
| 19 Narcotics Arrests - 2001 | 76 |
| 20 2001 Urban Offense and Clearance Information | 85 |
| 21 2001 Urban Property Information | 86 |
| 22 2001 Rural Offense and Clearance Information | 87 |
| 23 2001 Rural Property Information | 88 |
| 24 Urban-Rural* Comparison of Offenses by Sex and Percent of Total Arrests in 2001 | 89 |
| 25 Urban-Rural* Crime Comparison by Offense - 2001 | 91 |
| 26 2001 Crimes and Arrests for State Judicial Districts | 94 |
| 27 Police Employees as of October 31, 2001 - Urban | 97 |
| 28 Police Employees as of October 31, 2001 - Rural | 102 |
| 29 Municipal Police, Sheriff and State Patrol Employee Data - 2001 | 105 |
| 30 Rate of Police Employees (Sworn and Civilian) Per 1,000 Inhabitants - 2001 | 105 |
| 31 Law Enforcement Officers Killed or Assaulted - 2001 | 107 |
| 32 Minnesota Firearms Discharge Summary Report Based on Number of Shots Fired - 2001 | 111 |
| 33 Number of Firearm Discharges by Community Served - 2001 | 111 |
| 34 Pursuit Report Summary - 2001 | 115 |
| 35 Bias Offense Summary – 1999-2001 | 118 |
| 36 Bias Offenses by Agency and Type - 2001 | 119 |
| 37 Missing Children Report 2001 | 122 |
| 38 Offenses, Clearances, Percent Cleared and Crime Rate per 100,000 by Agency, 2001 | 124 |

# LAW ENFORCEMENT AGENCIES CONTRIBUTING

To assure an accurate interpretation of the data presented in this report, the exact number of law enforcement agencies submitting information must be indicated. Specifically, reports are collected for urban places (cities and towns) and rural areas according to the definitions of Uniform Crime Reporting. The police departments report information for cities while the sheriff's departments collect information for the rural areas.

The Department of Public Safety requests that information from all reporting agencies be submitted regularly. Since 1936, the average percent of sheriff's and police departments forwarding information has been over 95 percent. The 97 percent contribution figure for 2001 is further evidence of the high degree of cooperation reflected by those agencies submitting information.

**TABLE 1**
**TOTAL NUMBER OF CONTRIBUTORS: 2001**

| Population Groups | Total Number Cities and Counties | PDs/SO's Filing | | Total Population Represented* | | |
|---|---|---|---|---|---|---|
| | | Number | Percent | Population Total | Population Reported | Percent Reported |
| **Total** | **294** | **284** | **97%** | **4,919,479** | **4,856,448** | **99%** |
| **Urban Total (Police)** | **207** | **198** | **96%** | **3,489,850** | **3,460,886** | **99%** |
| Cities 250,000 or over | 2 | 2 | 100% | 669,769 | 669,769 | 100% |
| Cities 50,000 to 100,000 | 12 | 11 | 92% | 792,236 | 792,236 | 100% |
| Cities 25,000 to 50,000 | 19 | 19 | 100% | 662,479 | 662,479 | 100% |
| Cities 10,00 to 25,000 | 53 | 52 | 98% | 851,204 | 838,026 | 98% |
| Cities 2,500 to 10,000 | 92 | 90 | 98% | 463,351 | 457,091 | 99% |
| Cities under 2,500 | 29 | 24 | 83% | 50,811 | 41,285 | 81% |
| **Rural Total (Sheriffs)** | **87** | **86** | **99%** | **1,429,629** | **1,395,562** | **98%** |
| Counties 50,000 to 100,000 | 4 | 4 | 100% | 236,475 | 236,475 | 100% |
| Counties 25,000 to 50,000 | 11 | 10 | 91% | 340,054 | 305,987 | 90% |
| Counties 10,000 to 25,000 | 39 | 39 | 100% | 635,219 | 635,219 | 100% |
| Counties under 10,000 | 33 | 33 | 100% | 217,881 | 217,881 | 100% |

* 2000 F.B.I. Population Estimate

# CRIME INFORMATION

## BACKGROUND

The State of Minnesota, since 1936, has participated in the FBI's Uniform Crime Reporting Program. The statistics that have been generated each year are not only of vital concern to national figures, but are equally important to the State as a whole. In 1972, Minnesota began collecting crime related data as part of a computerized statewide Criminal Justice Reporting System program. The benefits derived from such an automated program are indicated in a modernistic approach to the collection of Uniform Crime Reports.

The responsibility and authority for collecting and disseminating the UCR information was mandated to the Bureau of Criminal Apprehension through applicable State Statutes. The State Statutes are as follows:

**MINNESOTA STATE STATUTES,CHAPTER 299C**

**299C.05 DIVISION OF CRIMINAL STATISTICS.** There is hereby established within the bureau a division of criminal statistics, and the superintendent, within the limits of membership herein prescribed, shall appoint a qualified statistician and one assistant to be in charge thereof. It shall be the duty of this division to collect, and preserve as a record of the bureau, information concerning the number and nature of offenses known to have been committed in the state, of the legal steps taken in connection therewith from the inception of the complaint to the final discharge of the defendant and such other information as may be useful in the study of crime and administration of justice. The information so collected and preserved shall include such data as may be requested by the United States department of justice, at Washington, under its national system of crime reporting.

**299C.06 DIVISION POWERS AND DUTIES; LOCAL OFFICERS TO COOPERATE.** It shall be the duty of all sheriff's, chiefs of police, city marshals, constables, prison wardens, superintendents of insane hospitals, reformatories and correctional schools, probation and parole officers, school attendance officers, coroners, county attorneys, court clerks, the liquor control commissioner, the commissioner of highways, and the state fire marshal to furnish to the division statistics and information regarding the number of crimes reported and discovered, arrests made, complaints, information and indictments filed and the disposition made of same, pleas, convictions, acquittals, probation granted or denied, conditional release information, receipts, transfers, and discharges to and from prisons, reformatories, correctional schools and other institutions, paroles granted and revoked, commutation of sentences and pardons granted and rescinded, and all other data useful in determining the cause and amount of crime in this state and to form a basis for the study of crime, police methods, court procedure, and penal problems. Such statistics and information shall be furnished upon the request of the division and upon such forms as may be prescribed and furnished by it. The division shall have the power to inspect and prescribe the form and substance of the records kept by those officials from which the information is so furnished.

**299C.12 RECORDS KEPT BY PEACE OFFICERS; REPORTS.** Every peace officer shall keep or cause to be kept a permanent written record, in such form as the superintendent may prescribe, of all felonies reported to or discovered by him within his jurisdiction and of all warrants of arrest for felonies and search warrants issued to him in relation to the commission of felonies, and shall make or cause to be made to the sheriff of the county and the bureau, reports of all such crimes, upon such forms as the superintendent may prescribe, including a statement of the facts and a description of the offender, so far as known, the offender's method of operation, the action taken by the officer, and such other information as the superintendent may require.

## GOALS AND OBJECTIVES

The primary goal of the UCR program in Minnesota is to provide statistical information on the volume and affect of crime. To better assist concerned individuals and agencies to solve the state crime problem, a more encompassing approach involving all aspects of criminal activity was needed. With this in mind, and examining the recommendations of the President's Commission on Law Enforcement and the Administration of Justice, the UCR program became one aspect of the computerized State Criminal Justice Reporting System.

The major objectives of Minnesota's UCR Program include:

1. Statistics on crime in Minnesota to be used by the Governor, Legislature, Crime Control Planning Board, and other concerned individuals within the State.

2. Statistics on crime for administrative and operational use by law enforcement administrators.

3. Statistics on specific criminal offenses to be used in the FBI's national crime reports.

4. Statistics involving the age, sex and race of offenders to determine the proper focus for crime prevention and enforcement.

5. Statistics on crime for researchers to assist in the formation of the causes of crime within a biological, sociological and/or psychological framework.

6. Statistics on crime to measure the workload and effectiveness of the 'current' state criminal justice system.

7. Statistics on crime for personnel employed by the criminal justice system to help assist them in improving the efficiency and performance of criminal justice agencies.

## REPORTING PROCEDURES

Through Minnesota's crime reporting statutes, participating Minnesota Law Enforcement Agencies are required to submit information as determined by the Department of Public Safety. The required information is tallied from the individual agency's internal record of complaints, investigations, miscellaneous reports and arrests. To help achieve a uniformity of reporting throughout the State, a copy of the FBI's *Uniform Crime Reporting Handbook* is offered to each agency. In conjunction with the manuals, numerous training sessions in record and report writing and filing are offered to each agency by field representatives of the Department of Public Safety. Individual contact with agencies experiencing difficulty in any phase of the Criminal Justice Reporting System is also offered by the field representatives. Verification for authenticity of reports that are submitted are handled by staff at the Department of Public Safety or by a special "edit" program written into the computerized Criminal Justice Reporting System. Inconsistencies of report information and minor errors are corrected by telephone or terminal contact. Major errors in UCR reporting methods are handled exclusively by field representatives.

The Department of Public Safety, along with the FBI, has established their specific program to measure criminal data activity for both state and federal purposes. The result is a tabulation of the number and type of offenses committed, cases cleared or solved, and the persons arrested. A criminal act may involve several crimes, several persons, and several victims; but all that is necessary for such an act to be reported and recorded by the state and federal programs is one violation. If a given criminal act involves more than one offense, only the more serious offense is counted. "Clearance by arrest" indicates that at least one person was arrested. It does not preclude the fact others may have also been involved in the offense. Any additional arrests are purely supplemental and are used for each department's record purposes only and not reported under the program.

Another part of criminal data collection involves juvenile offenses and arrests. When reviewing such data it should be remembered that many times juvenile offenses are handled informally within the different agencies and therefore go unreported. In cases where an offense involves both adults and juveniles, and subsequent arrests are made of both, the crime reporting program will indicate this offense to be cleared by the arrest of the adult. Juvenile arrests are used for clearance purposes only in those instances where juveniles alone are involved.

Clearing an offense by the arrest of a person(s) is but one means of indicating such activity. Another involves the clearing of a reported offense by use of the term "exceptionally cleared". An exceptional clearance exists when some element beyond law enforcement action prevents formal charges against the offender. Such a situation might arise if:

1. The offender commits suicide.

2. A double murder occurs (two persons kill each other).

3. The offender dies after making a confession (dying declaration).

4. The offender is killed by a law enforcement officer.

5. The offender confesses to committing the crime while already in custody for another crime or serving a sentence.

6. The offender is prosecuted in another city for a different crime by federal, state, or local authorities, or for the same offense, and the other jurisdiction refuses to release the offender.
7. Another jurisdiction refuses to extradite the offender.

8. The victim of a crime refuses to cooperate in the prosecution.

9. The offender is prosecuted for a less serious charge than the one for which he was arrested.
10. The offender is a juvenile who is handled by a verbal or written notice to the parents in instances involving minor offenses.

The count of offenses is taken from the record of complaints received by law enforcement agencies from victims, witnesses, other sources or discovered by them during their own operation. Complaints determined by subsequent investigation to be unfounded are eliminated from the court. The resulting number of "offenses actually known to law enforcement agencies" for each crime offense category is reported without regard to whether anyone is arrested, stolen property is recovered, local prosecutive policy, or any other consideration. Reported offenses are recorded by the municipality and county in which they occur, rather than to the agency which may investigate, arrest, or otherwise in some manner dispose of the case. Municipal law enforcement agencies report those crimes which occur in the counties outside the city. Law enforcement agencies also report on a periodic basis, supplemental offense information such as the value of property stolen and recovered as well as circumstances surrounding homicides. Additional reports of persons arrested are submitted. These reports provide information concerning the age, sex and race of persons arrested by each individual law enforcement agency. Reports of persons arrested are separated as to adults and juveniles.

Crime data and information submitted by municipal and county law enforcement agencies is collected on a daily and semi-daily basis under the Minnesota Criminal Justice Reporting System program. Once received, it is processed and disseminated for use in state and national reports as well as by the participating agencies themselves (see CJRS-UCR flow chart).

"Crime rate" is a term often used in evaluating criminal statistics. The crime rate represents or equates the number of index crimes per 100,000 in population. Basically, it refers to the comparison of the number of offenses with the number of potential offenses and the number of persons exposed to the risk of the offense. It does not include other variables which might affect the amount of crime within a given area.

## CRIME FACTORS

When the current method of crime reporting is considered, several limitations in its accuracy may be immediately recognizable. Law enforcement agencies are not totally to blame because of their capability to only report that which is known to them. In may instances, the very citizens who are themselves "victims" of a crime fail to inform the law enforcement agency of their occurrence. There is a general tendency among the public to not report minor crimes that are, in their eyes, of little consequence. The public may also feel that the law enforcement agency is of little help to them. They may also feel the threat of blackmail or retaliation for participating in a sex, gambling, or narcotic offense. The public may also feel the threat of embarrassment for being involved in a crime regarded against the norms of society. Given these factors, much crime is never included in the total state evaluation of the crime problem.

Another element of concern is the actual number of law enforcement agencies reporting crime information. Lack of crime information by delinquent agencies can potentially reduce the accuracy of the crime picture as developed from reported information.

The term "selective reporting" also has a bearing on the crime reported by participating agencies. Selective reporting reflects only the crimes for which an agency considers important or necessary to be reported through the system. The information that is utilized from such reporting is slanted and misleading. It does not give an accurate account of the crime problem and it further discredits the time spent in reporting the "selected" activity. Such reporting is immediately recognizable from the output reports and its improper use affects all the information submitted by the contributing law enforcement agencies.

Extraneous conditions beyond the realm of law enforcement also affect the measurement and analysis of crime. These conditions, or CRIME FACTORS, include but are not necessarily limited to:

A. Legislative changes as to what constitutes a criminal offense.

B. Density and size of the community population and the metropolitan area of which it is part.

C. Composition of the population with reference particularly to age, sex, and race.

D. Economic status and mores of the population.

E. Relative stability of population including commuters, seasonal and other transient types.

F. Climate, including seasonal weather conditions.

G. Educational, recreational, and religious characteristics.

H. Effective strength of the police force.

I. Standards governing appointments to the police force.

J. Policies of each of the law enforcement agencies.

K. Policies of the prosecuting officials and the courts.

L. Attitude of the public toward law enforcement problems.

M. The administrative and investigative efficiency of the local law enforcement agency, including the degree of adherence to crime reporting standards.

Information provided in the *Minnesota Crime Information 2001*, is as accurate as currently available in the State. Crime and arrest statistics should be interpreted with caution when comparing different law enforcement jurisdictions. **Reported crimes relate to events,** while **arrests relate to persons.** For any one criminal act there may be multiple crimes, multiple offenders, and multiple victims.

Given the above considerations the total crime picture is indeed influenced by many variables. Opponents of the Uniform Crime Reporting System are often vocal in pointing out the inadequacy of this system. Proponents respond by indicating that at the present time there is no other suitable method of collecting criminal statistics. If a better system is developed, tested, and offered as a replacement, law enforcement will not hesitate to implement it.

## Flow Chart of the CJRS/UCR in Minnesota

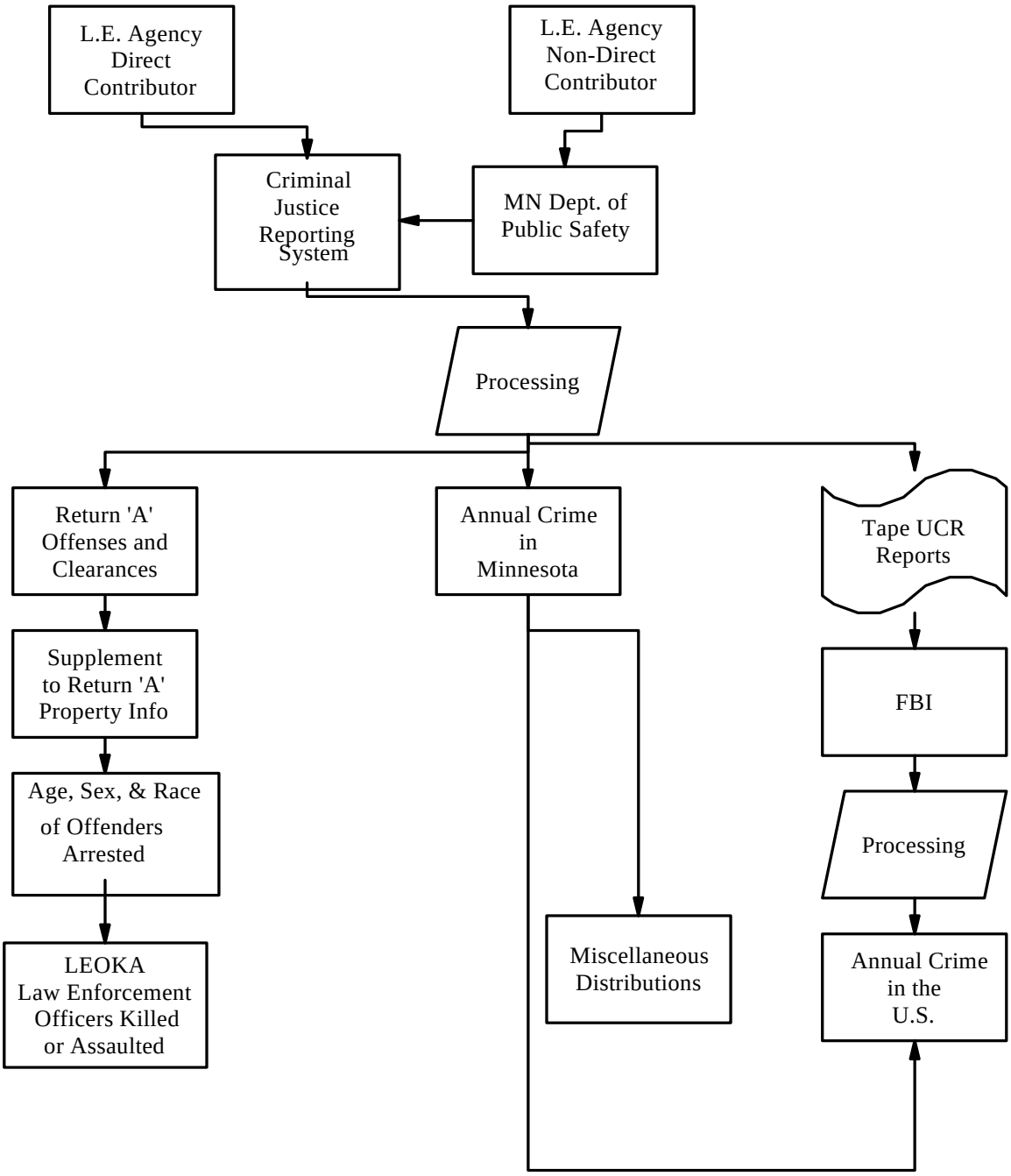

## A DESCRIPTION OF UNIFORM CRIME REPORTING OFFENSES AND THEIR CLASSIFICATION

The Department of Public Safety/Bureau of Criminal Apprehension, using the reporting techniques recommended by the FBI, records criminal data submitted by the many law enforcement agencies in the State. The criminal data collected contains information regarding Part I Offenses called to the attention of Minnesota Law Enforcement agencies.

Part I Offenses reflect information on eight "serious" crime classifications, and it is generally referred to as the "Crime Index" measurement. Part II Offenses are represented by twenty "less serious" crime classifications.

The eight crimes represented in the Part I Offenses include murder, rape, aggravated assault, robbery, burglary, larceny, motor vehicle theft, and arson. These crimes were chosen because of their uniformity of definition, total volumes, and likelihood of being reported. The crimes of murder, rape, aggravated assault, and robbery are also known as "violent crimes." The crimes of burglary, larceny, motor vehicle theft and arson are labeled as "property crimes." The law enforcement agency may become aware of these crimes in several ways; reports of its own officers, citizens complaints, notification from the prosecuting attorney and from information supplied by court officials.

**PART I OFFENSES** (Serious Crime)

**Criminal Homicide -** The killing of another person.

a) Murder - Any unlawful killing of a human being in which the element of malice aforethought was present in the murder.

b) Manslaughter - Any unlawful killing of a human being without the element of malice aforethought is counted as manslaughter.

c) Death by Negligence - Any death that occurs because of the negligence of some person other than the victim and that is not in the commission of an unlawful act. These are deaths which police investigation established as primarily caused by gross negligence.

**Forcible Rape** (does not include Statutory Rape).

a) Rape by Force - The carnal knowledge of a female forcibly and against her will, but excluding statutory rape and other sex offenses.

b) Assault to Rape-Attempts - All assaults and attempts to rape.

**Robbery** - A robbery is defined as the felonious and forcible taking of property of another against his will by violence or by putting him in fear. This includes all attempts.

a) Armed Robbery-Any Weapon - When any object is so employed as to constitute force or the threat of force, it will be considered a weapon. This would include firearms, knives, clubs, brass knuckles, blackjacks, broken bottles, acid, explosives, etc. Cases involving possible pretended weapons or cases involving weapons not seen by the victim but which the robber claims to have with him should be counted in this category.

b) Strong Arm-No Weapons - This includes muggings and similar offenses where no weapon is used by strong-arm tactics are employed to deprive the victim of his property. This definition is limited to hands, arms, fists, feet, etc. Include all attempts.

**Aggravated Assault** - An Aggravated Assault is an attempt or offer with unlawful force or violence to do physical injury to another. As a general rule all assaults will be classified and scored in this category. Exclude assaults with intent to rob or rape. Excludes simple assault, assault and battery, fighting, etc. These will be scored in the appropriate category.

a) Gun - Includes all assaults or attempted assaults involving the use of any type of firearm. This includes revolvers, automatic pistols, shotguns, zip guns, pellet guns, etc.

b) Knife or Cutting Instrument - Includes all assaults or attempted assaults involving the use of cutting or stabbing objects such as knives or razors, hatchets, axes, cleavers, scissors, glass, broken bottles, daggers, ice picks, etc.

c) Other Dangerous Weapons - Includes all assaults or attempted assaults when an object other than a gun, knife or cutting instrument is used. This includes clubs, bricks, jack handles, bottles, explosives, acid, lye, poisons, scalding water, and cases of attempted drowning and burning, etc.

d) Hands, Fists, Feet, etc.-Aggravated - Includes all assaults with hands, fists, feet, etc., which could result in an aggravated assault conviction. In order to be classified as aggravated, the victim must suffer great bodily harm.

**Burglary - Breaking and Entering -** Includes any unlawful entry or attempted forcible entry of any structure to commit a felony or larceny. As a general rule, score as one offense, any unlawful entry or attempted forcible entry of any dwelling, attached structure, public building, shop, factory, storehouse, apartment, house, trailer, warehouse, mill, farm, ship, railroad car, etc. For UCR purposes, breaking and entering with larceny is classified and scored only as breaking and entering. This does not include breaking and entering of motor vehicles. These are scored in the larceny category.

a) **Forcible Entry** - Includes all offenses where force of any kind is used to unlawfully enter a locked structure such as any of those listed above with intent to steal or commit a felony. This includes entry by use of a master key, celluloid, or other device that leaves no outward mark but is used to open a lock. Concealment inside a building followed by breaking out of the structure should also be scored here.

b) **Unlawful Entry-No Force** - Includes any unlawful entry when you fail to discover any evidence of forcible entry.

c) **Attempted Forcible Entry** - Included in this category only when your investigation determines that a forcible entry has been attempted.

**Larceny-Theft** (does not include Motor Vehicle Theft) - This category includes the unlawful taking of the property of another with intent to deprive him of ownership. This involves all larcenies and thefts resulting from pocket picking, purse snatching, shoplifting, larceny from auto, larceny of auto parts and accessories, bicycle theft, larceny from buildings, and larceny from any coin operated machines. Any theft that is not a robbery or any theft that does not result from a breaking and entering shall be scored here. Excludes embezzlements, unlawful conversions, larceny by bailee, frauds or bad checks. Enter all attempted larcenies. Note: when the true or known value of stolen property is not available, estimates based on accepted police methods of property evaluation should be used for the purposes of Uniform Crime Reporting.

**Motor Vehicle Theft** - This category includes larceny or attempted larceny of motor vehicles. Includes all thefts and attempted thefts of motor vehicles. This includes all vehicles which can be registered as a motor vehicle in this state. Excludes incidents in which the alleged offender had lawful access to the vehicle as in a family situation or the unauthorized use by others having lawful access to the vehicle such as chauffeur, employee, etc.

**Arson** - Includes all arrests for violation of state law and municipal ordinances relating to arson and attempted arson. This generally includes any willful or malicious burning of a dwelling, church, college, jail, meeting house, public building, ship or other vessel, motor vehicle, aircraft, contents of building, personal property of another, goods or chattels, crops, trees, fences, gates, grain, vegetable products, lumber, woods, marshes, meadows, etc. A death resulting from arson will be classified as murder and personal injuries resulting would be classified as assaults .

**PART II OFFENSES** (Less Serious Crime)

**Other Assaults** - This classification consists of all assaults and attempted assaults which are simple or minor in nature.

**Forgery and Counterfeiting** - In this case, place all offenses dealing with the making, altering, uttering or possession with intent to defraud, anything false in a semblance of that which is true. Include altering or forging of public or other records, making, altering, forging or counterfeiting coins, plates, banknotes, checks, etc. Possessing or uttering forged or counterfeited instruments, signing the name of another or a fictitious person with intent to defraud and all attempts to commit any of the above acts.

**Fraud** - This is defined as fraudulent conversion and obtaining money by false pretense. Include bad checks, confidence games, etc., except forgeries and counterfeiting.

**Embezzlement** - This is the misappropriation or misapplication of money or property entrusted to one's care, custody, or control.

**Stolen Property-Buying, Receiving, Possessing** -This includes all offenses of buying, receiving, possessing, or concealing stolen property as well as all attempts to commit any of these offenses.

**Vandalism-Destruction of Property** - This includes all willful or malicious destruction, injury, disfigurement or defacement of any public or private property, real or personal, without the consent of the owner or person having custody or control by cutting, tearing, breaking, marking, painting, drawing, covering with filth or any other such means as may be specified by law.

**Weapons** - This classification includes violation of weapon laws such as the manufacture, sale, or possession of deadly weapons or silencers, carrying deadly weapons, aliens possessing deadly weapons, and all attempts to commit any of the above offenses.

**Prostitution and Commercialized Vice** - Include in this class the sex offenses of a commercialized nature such as prostitution, keeping a bawdy house, disorderly house, or house of ill repute, pandering, procuring, transporting or detaining women for immoral purposes, etc., and all attempts to commit any of the above.

**Sex Offenses** - This includes all sex offenses other than forcible rape, prostitution, and commercialized vice. This encompasses offenses against chastity, common decency, morals, and the like such as adultery and fornication, buggery, incest, indecent exposure, sodomy, carnal abuse (no force), and all attempts to commit any of the above.

**Narcotic Drug Laws** - This includes all arrests for the violation of state and local ordinances, specifically those relating to the unlawful possession, sale, use, growing, manufacturing, and making of narcotic drugs.

**Gambling** - Includes all charges relating to promoting, permitting, or engaging in gambling.

**Offenses Against Family and Children** - Includes all charges of non-support, neglect, or abuse of family and children by such acts as desertion, abandonment, or non-support, neglect or abuse of a child, or nonpayment of alimony.

**Driving Under the Influence** - This classification is limited to driving or operating any vehicle while under the influence of liquor or narcotic drugs.

**Liquor Laws** - With the exception of drunkenness and driving under the influence, all state or local liquor law violations are placed in this class. Excludes federal violations, includes manufacturing, selling, transporting and furnishing as in maintaining unlawful drinking places. Bootlegging, operating a still, furnishing liquor to a minor and the using of a vehicle for illegal transportation of liquor are included.

**Drunkenness** - No longer reported under the UCR program in Minnesota. This offense was repealed in Minnesota on July 1, 1971 (MSS 340.96; C 90, S2).

**Disorderly Conduct-Disturbing the Peace**-This includes all disorderly persons arrested who cannot be classified under Offenses of Criminal Homicide, Forcible Rape, Drunkenness, or Vagrancy.

**Vagrancy** - This classification indicates arrests for failure of an individual to give a good account of himself, begging, loitering, etc.

**All Other Offenses** - Include in this class every other state or local offense not included, except traffic. This encompasses abduction and compelling to marry, abortion (death resulting from criminal abortion, according to statutes, is a criminal homicide), bastardy and concealing death of a bastard, bigamy and polygamy, blackmail and extortion, bribery, contempt of court, discrimination and unfair competition, kidnapping, offenses contributing to juvenile delinquency, perjury, possession, repair, manufacturing, etc., of burglary tools, possession or sale of obscene literature and unlawful use, possession, etc., of explosives, etc.

**Suspicion** - This category is used for unknown incidents when the actual offense has not been determined.

**Curfew and Loitering Law Violation (Juvenile)**
This area shows offenses relating to local curfew or loitering ordinances, where such laws exist. It is limited to juveniles taken into protective custody who have run away from the reporting jurisdiction.

**Runaways (Juveniles)** - This classification is limited to juveniles taken into protective custody under provisions of State Statutes.

# MINNESOTA OFFENSE INFORMATION
## MINNESOTA CRIME INDEX INFORMATION
### Statewide Overview

**Crime Index (Serious Crimes)**

The eight major criminal offenses are referred to as the ***crime index*** and they are used to evaluate the changes and trends in amounts of crime over designated periods of time. Following is a summary of the crime index for 2001.

- The crime index in Minnesota totaled 176,317 actual offenses during 2001, which was an increase of 1.6 percent from the 173,498 actual offenses occurring in 2000.

- The crime rate* represented 3,584 per 100,000 in population for 2001, while in 2000 the crime rate was registered at 3,633 per 100,000 population, a 1 percent decrease.

- Of the total crime index offenses reported in 2001, 20 percent were cleared by arrest or exceptionally cleared. In 2000, 22 percent of the total offenses were cleared by arrest or exceptionally cleared.

- Larceny was the largest category of serious crime reported for Minnesota in 2001 with a total of 122,254 offenses reported. Larceny was also the largest category of serious crime reported for the state in 2000 with 118,661 total offenses reported.

**Violent Crimes**

Violent crime in Minnesota accounted for 7 percent of all crime index offenses reported in 2001. There were 13,020 murders, forcible rapes, robberies, and aggravated assaults for the year. Compared with the 13,935 total violent crimes reported for 2000, the 2001 figure represents a 6.6 percent decrease in violent crime for the state. This compares to a 0.6 percent increase in violent crime, including the events of September 11th, for the nation in 2001 based on preliminary figures released by the FBI in June, 2002. The number of violent crimes for the state per 100,000 population for 2001 was 264, while in 2000 there were 292 per 100,000 population.

- **Murder** - Offenses involving murder totaled 111 in 2001 in Minnesota compared to 138 in 2000, a decrease of 19 percent.

- **Rape** - Minnesota registered 2,201 rapes in 2001 and 2,241 in 2000; a decrease of 1.7 percent.

- **Robbery** - There were 3,740 robberies in Minnesota in 2001 compared to 3,737 offenses in 2000; an increase of .08 percent.

- **Aggravated Assault** - Offenses involving aggravated assault numbered 6,968 in 2001 compared to 7,819 aggravated assaults in 2000; a decrease of 10.8 percent.

**Property Crimes**

Property crime in Minnesota in 2001 amounted to 93 percent of the crime index offenses for that year. There were a total of 163,297 burglaries, larcenies, motor vehicle thefts, and arsons actually reported in 2001. Compared with the 159,563 offenses reported in 2000, the 2001 figure represents a 2.3 percent increase in property crime for the state. This compares to a 2.2 percent increase in property crime for the nation in 2001 based on preliminary figures released by the FBI in June, 2002. The number of property crimes for the state per 100,000 population for 2001 was 3,319 and in 2000 it was 3,341.

- **Burglary** - There were 25,028 burglaries in Minnesota in 2001 compared to 26,178 offenses in 2000; a decrease of 4.3 percent.

- **Theft/Larceny** - Offenses involving larcenies in Minnesota in 2001 totaled 122,254 compared to 118,661 offenses in 2000; an increase of 3 percent.

- **Motor Vehicle Theft** - In 2001 there were 14,838 offenses of motor vehicle theft in Minnesota, compared to the 13,529 offenses reported in 2000; an increase of 9.6 percent.

* Minnesota crime rates per 100,000 are based on a 4,919,479 state population estimate from the F.B.I. for 2000.

- **Arson** - In 2001 there were 1,177 offenses of arson in Minnesota, compared to the 1,195 offenses reported in 2000; a decrease of 1.5 percent.

**TOTAL ARRESTS**[*]

Law Enforcement agencies within Minnesota's 4,919,479 reporting population area accounted for 212,150 total arrests in 2001. Compared with the 273,861 arrests in 2000, the 2001 figure represents a 22 percent decrease in arrests for the state.[†]

- **ADULT ARRESTS** - Arrests for adults in 2001 totaled 156,698 compared to 199,110 arrests in 2000; a decrease of 21 percent.

- **JUVENILE ARRESTS** - The total number of juveniles arrested in 2001 for criminal offenses totaled 52,452 compared to 74,751 juveniles arrested in 2000; a decrease of 29 percent.

[*] Total arrests represent all arrests for adults and juveniles in either a Part I (serious) or Part II (less serious) criminal offense. An arrest in the Uniform Crime Reporting sense refers to a form of detention by depriving an individual of his personal liberties by a form of legal authority.

[†] The decrease in arrests is due to a change in the procedures for counting arrests. Prior to 2001 the BCA tallied all counts for individuals arrested for more than one charge. The BCA's reporting system was modified to reflect the correct Uniform Crime Reporting procedures which requires that only the most serious arrest be counted for each individual arrested.

**FIGURE 1**
**NUMBER OF VIOLENT CRIMES REPORTED**
**1997 – 2001**

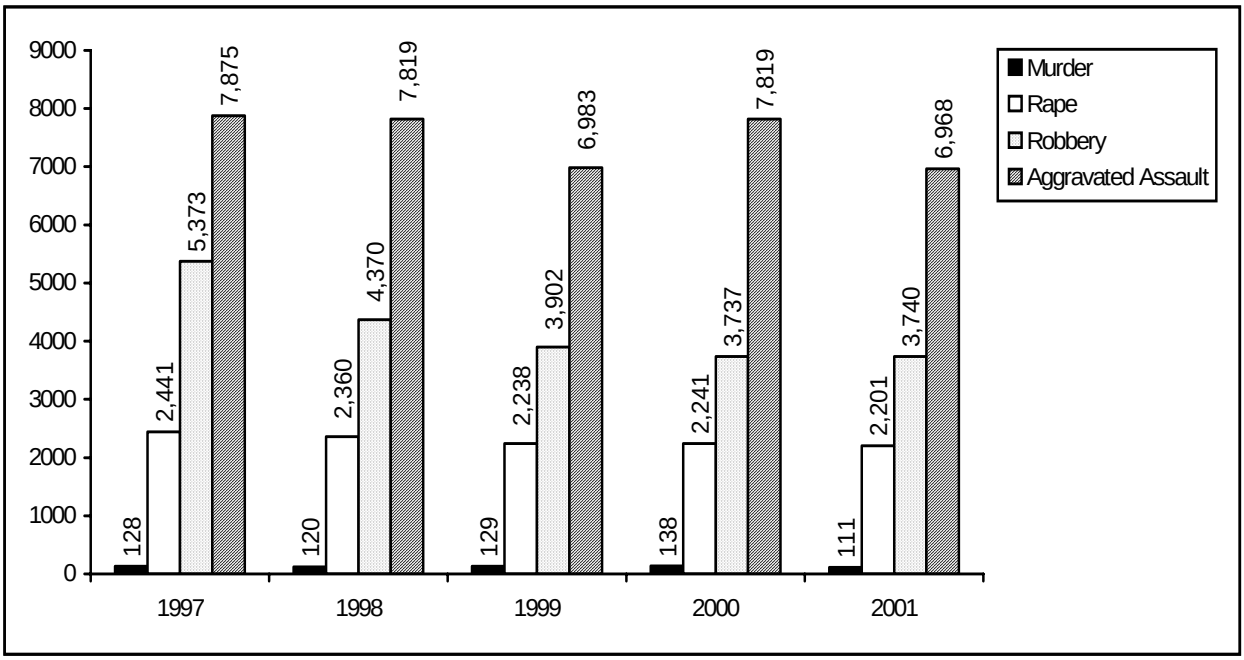


**FIGURE 2**
**NUMBER OF PROPERTY CRIMES REPORTED**
**1997 - 2001**

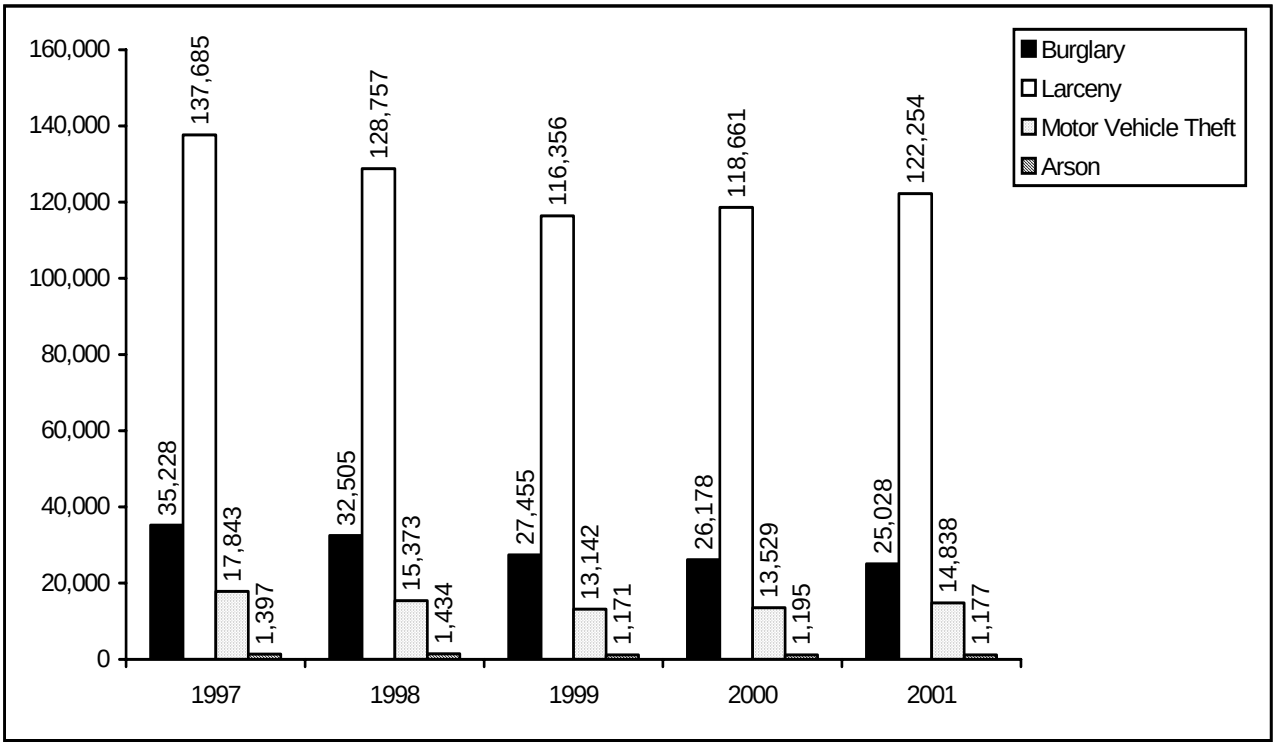

# CRIMES OF VIOLENCE

**Murder**
**Rape**
**Robbery**
**Aggravated Assault**

## CRIMINAL HOMICIDE - MURDER

Criminal homicide involves those offenses of murder and non-negligent homicide that are classified as willful felonious deaths as distinguished from deaths caused by negligence. Attempts to kill are scored as aggravated assaults and not as murder. Justifiable or excusable homicides, suicides and accidental deaths are excluded from this category.

## SUMMARY ANALYSIS

- In 2001 there were 128 homicides reported for the state. Of that number, 17 offenses were listed as unfounded. There were 111 actual homicides reported for the state, with 66 of these offenses cleared by arrest. This represents a 59 percent clearance rate for that year.

- The crime rate for homicide in 2001 was 2.2 per 100,000 population.

- Homicide offenses represented 1 percent of the total violent crimes, with one averaged every three days.

## SUPPLEMENTARY HOMICIDE INFORMATION

Supplementary Homicide Reports are manually submitted to the Bureau of Criminal Apprehension by law enforcement agencies reporting homicides during the year. These reports provided additional information on the homicide offenses. The following information was compiled from reports on 111 homicides during 2001.

**Relationship of the Victim to the Offender**

- 28 homicide victims were killed by a member of their nuclear family (25 percent).

- 68 homicide victims (61 percent) were non-nuclear family members or friends/acquaintances.

- 7 homicide victims (6 percent) were strangers to their assailants. In 8 of the homicides the relationship was unknown.

**Firearms Used to Commit Homicides**

- 53 homicides were committed with some type of firearm (47 percent).

- In 12 (22 percent) of the 53 homicides involving a firearm, the victim was a family member.

- In 33 (62 percent) of the homicides involving a firearm, the victims were killed by person(s) known to them outside of their family. Five were killed by strangers (9 percent) and 3 (5 percent) the relationship of victim to offender was unknown.

A breakdown of weapons used appears on page 18, Fig. 4.

**FIGURE 3**
**NUMBER OF HOMICIDES BY RELATIONSHIP FOR 2001**

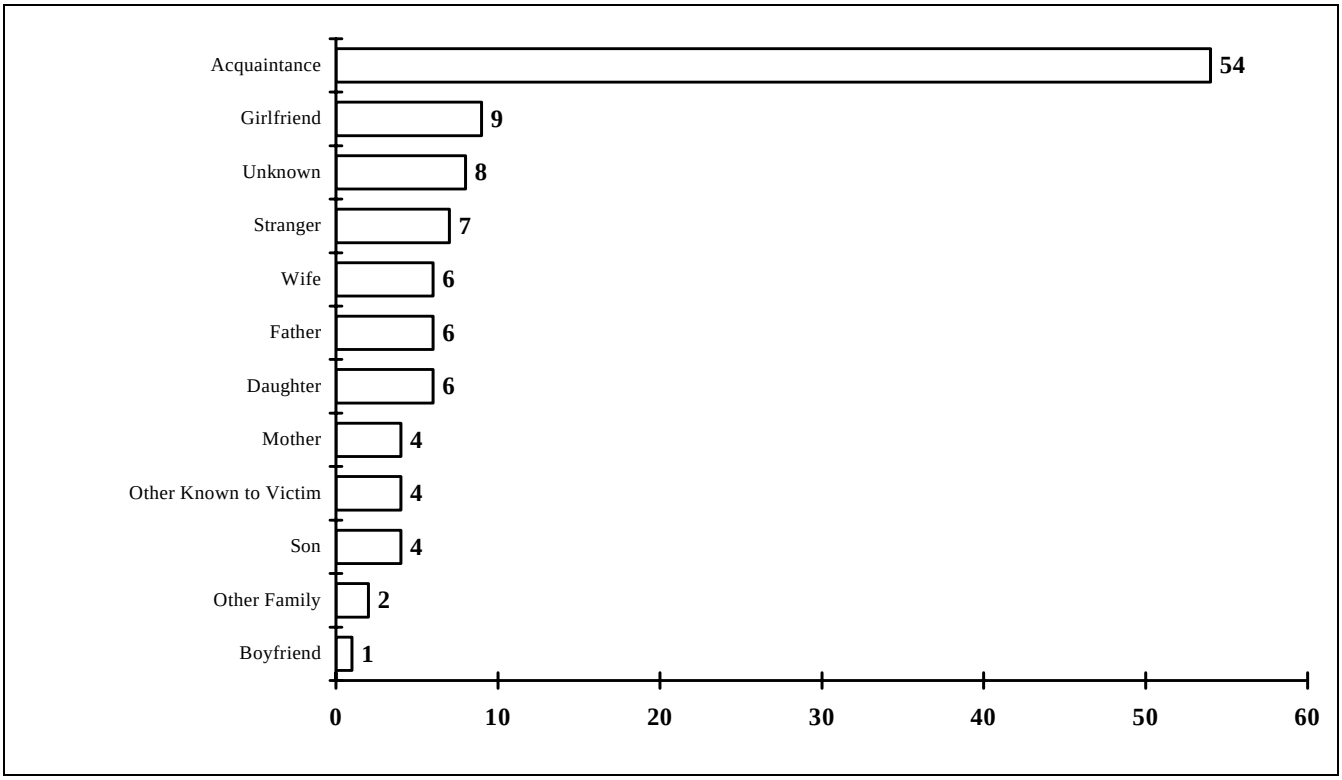


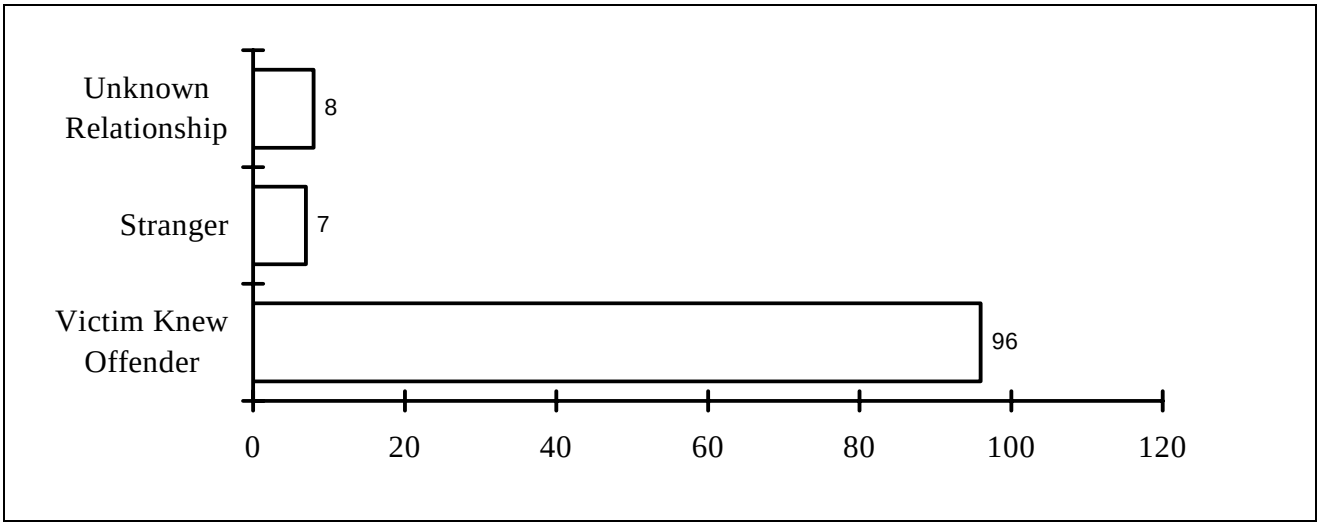


**Total Homicides for 2001 = 111**

**FIGURE 4**
**NUMBER OF HOMICIDES AND**
**HOW THEY WERE COMMITTED DURING 2001**

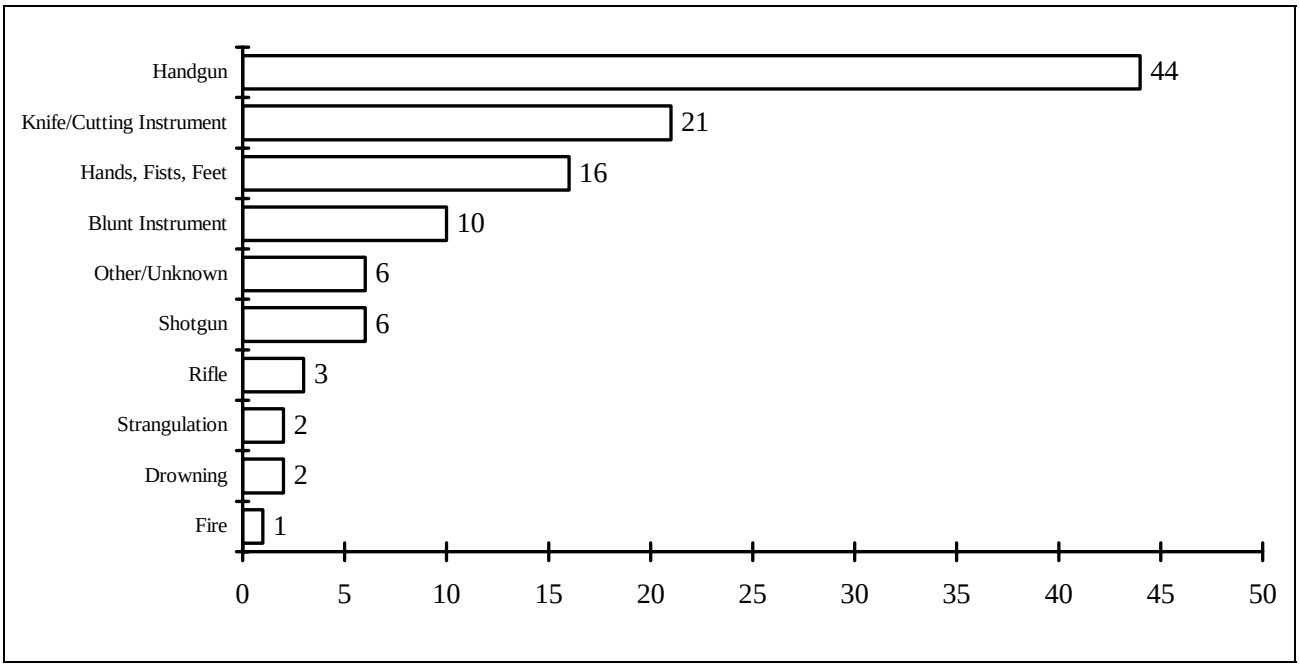


**FIGURE 5**
**HOMICIDE SITUATIONS - 2001**

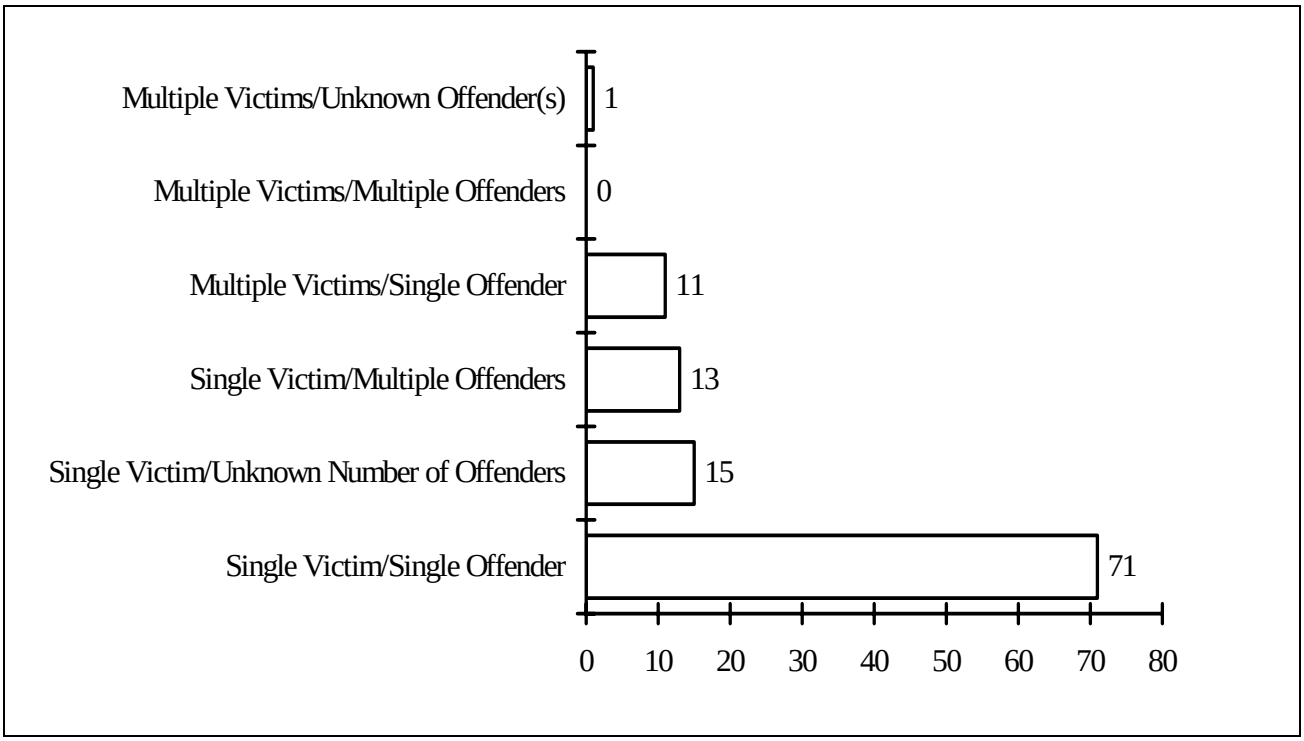

**Age, Sex and Race of Victims**

- The highest number of victims for a single age group was 20-24 with 19 victims (17 percent).
- 73 homicide victims were male (65 percent) compared to 94 (68 percent) in 2000.
- 55 homicide victims were white (49.5 percent) compared to 77 (55 percent) in 2000.

**TABLE 2**
**MURDER VICTIMS BY AGE, SEX AND RACE- 2001**

| Age | Number | Percent of Total | Male | Female | White | African American | Native American | Asian | Unknown |
|---|---|---|---|---|---|---|---|---|---|
| Under 10 | 14 | 13% | 8 | 6 | 7 | 2 | 0 | 4 | 1 |
| 10 to 14 | 3 | 3% | 1 | 2 | 1 | 2 | 0 | 0 | 0 |
| 15-19 | 9 | 8% | 6 | 3 | 2 | 3 | 2 | 2 | 0 |
| 20-24 | 19 | 17% | 16 | 3 | 3 | 11 | 0 | 4 | 1 |
| 25-29 | 9 | 8% | 7 | 2 | 4 | 5 | 0 | 0 | 0 |
| 30-34 | 10 | 9% | 6 | 4 | 6 | 4 | 0 | 0 | 0 |
| 35-39 | 8 | 7% | 4 | 4 | 4 | 3 | 0 | 1 | 0 |
| 40-44 | 11 | 10% | 8 | 3 | 5 | 2 | 3 | 0 | 1 |
| 45-49 | 9 | 8% | 7 | 2 | 8 | 1 | 0 | 0 | 0 |
| 50-54 | 8 | 7% | 4 | 4 | 6 | 2 | 0 | 0 | 0 |
| 55-59 | 2 | 2% | 1 | 1 | 1 | 1 | 0 | 0 | 0 |
| 60-64 | 0 | 0% | 0 | 0 | 0 | 0 | 0 | 0 | 0 |
| Over 64 | 9 | 8% | 5 | 4 | 8 | 1 | 0 | 0 | 0 |
| Unknown | 0 | 0% | 0 | 0 | 0 | 0 | 0 | 0 | 0 |
| **Total** | **111** | **100%** | **73** | **38** | **55** | **37** | **5** | **11** | **3** |

**Age, Sex and Race of Offenders**

- Twenty-two (18 percent) of the offenders were between 20-24 years of age.
- 91 homicide offenders were male (75 percent) compared to 118 (75 percent) in 2000.
- 45 homicide offenders were white (37 percent) compared to 45 (45 percent) in 2000.

**TABLE 3**
**MURDER OFFENDERS BY AGE, SEX AND RACE - 2001**

| Age | Number | Percent of Total | Male | Female | Unknown | White | African American | Native American | Asian | Unknown |
|---|---|---|---|---|---|---|---|---|---|---|
| Under 10 | 0 | 0% | 0 | 0 | 0 | 0 | 0 | 0 | 0 | 0 |
| 10 to 14 | 3 | 3% | 3 | 0 | 0 | 0 | 0 | 1 | 2 | 0 |
| 15-19 | 11 | 9% | 11 | 0 | 0 | 4 | 3 | 0 | 4 | 0 |
| 20-24 | 22 | 18% | 20 | 2 | 0 | 8 | 11 | 0 | 2 | 1 |
| 25-29 | 16 | 13% | 14 | 2 | 0 | 6 | 4 | 2 | 2 | 2 |
| 30-34 | 9 | 8% | 8 | 1 | 0 | 8 | 1 | 0 | 0 | 0 |
| 35-39 | 16 | 13% | 13 | 3 | 0 | 9 | 6 | 0 | 0 | 1 |
| 40-44 | 15 | 13% | 13 | 2 | 0 | 7 | 5 | 2 | 1 | 0 |
| 45-49 | 4 | 3% | 4 | 0 | 0 | 1 | 2 | 0 | 1 | 0 |
| 50-54 | 2 | 2% | 1 | 1 | 0 | 1 | 0 | 0 | 0 | 0 |
| 55-59 | 1 | 1% | 1 | 0 | 0 | 1 | 0 | 0 | 0 | 0 |
| 60-64 | 0 | 0% | 0 | 0 | 0 | 0 | 0 | 0 | 0 | 0 |
| Over 64 | 0 | 0% | 0 | 0 | 0 | 0 | 0 | 0 | 0 | 0 |
| Unknown | 21 | 18% | 3 | 0 | 18 | 0 | 4 | 0 | 0 | 17 |
| **Total** | **120** | **100%** | **91** | **11** | **18** | **45** | **36** | **5** | **12** | **21** |

**FIGURE 6**
**HOMICIDE VICTIMS AND OFFENDERS**

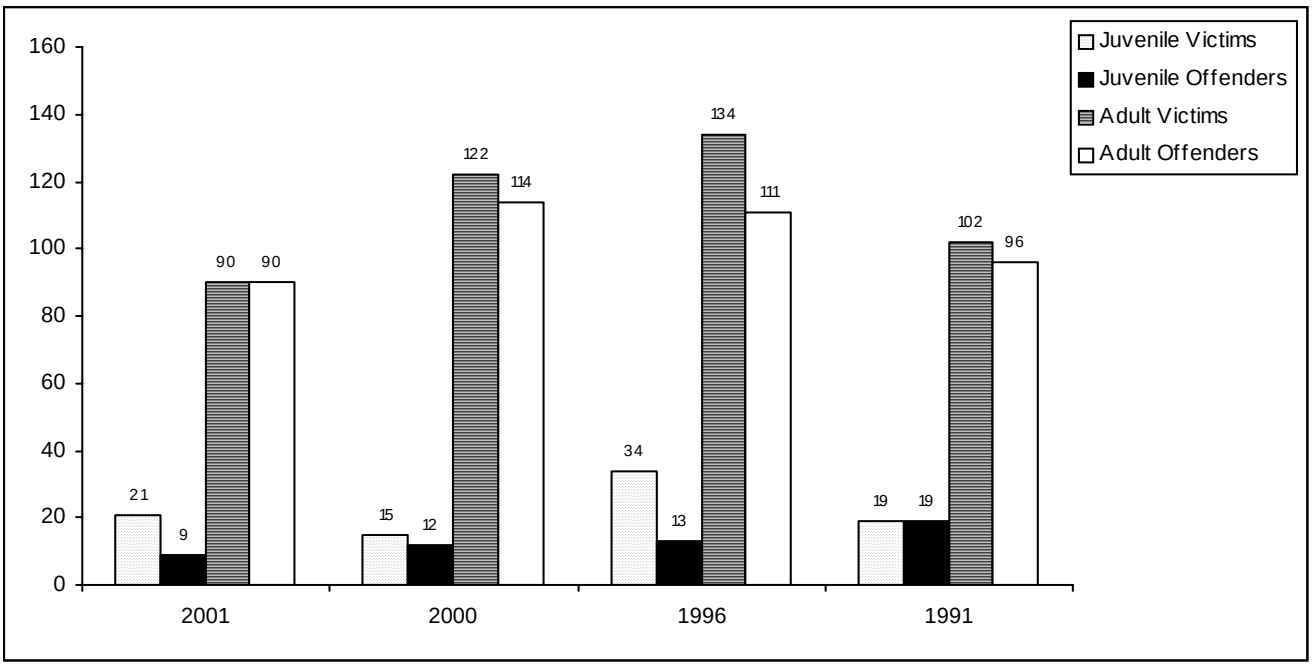


**FIGURE 7**
**HOMICIDE CIRCUMSTANCES - 2001**

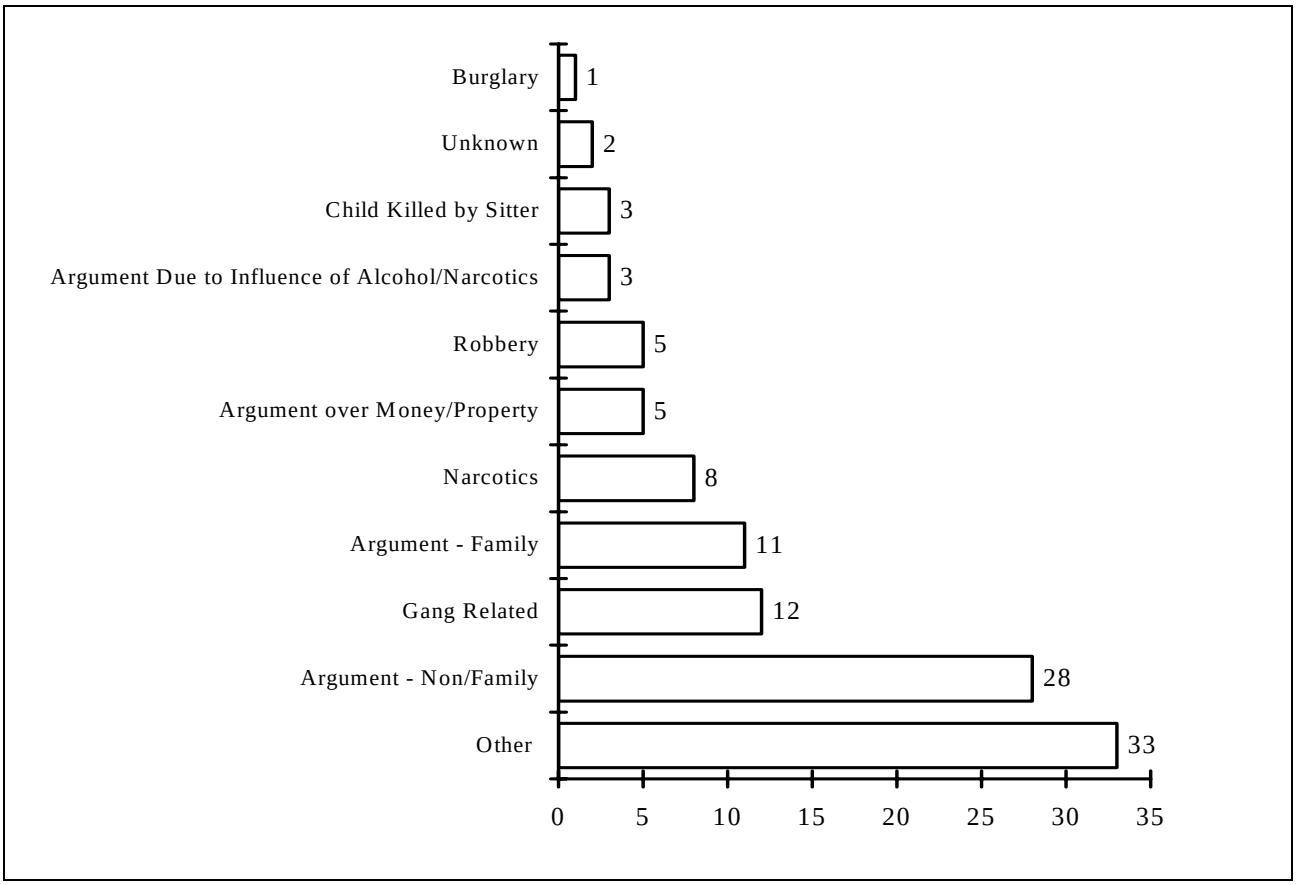

## TABLE 4
## 2001 HOMICIDES BY REPORTING AGENCY

| Agency | Number |
|---|---|
| Albert Lea PD | 1 |
| Anoka Co. SO | 1 |
| Beltrami Co. SO | 1 |
| Blaine PD | 1 |
| Bloomington PD | 2 |
| Blue Earth Co. SO | 1 |
| Brooklyn Center PD | 1 |
| Brooklyn Park PD | 1 |
| Carver Co. SO | 1 |
| Cass Co. SO | 2 |
| Chaska PD | 1 |
| Columbia Heights PD | 1 |
| Cook Co. SO | 1 |
| Duluth PD | 4 |
| Eden Prairie PD | 1 |
| Edina PD | 1 |
| Fridley PD | 2 |
| Hubbard Co. SO | 2 |
| Inver Grove Heights PD | 1 |
| Itasca Co. SO | 1 |
| Kanabec Co. SO | 1 |
| Kandiyohi Co. SO | 2 |
| Kittson Co. SO | 1 |
| Lakeville PD | 1 |

| Agency | Number |
|---|---|
| Maplewood PD | 1 |
| Minneapolis PD | 43 |
| Minnetrista PD | 1 |
| Mower Co. SO | 2 |
| New Hope PD | 1 |
| Norman Co. SO | 1 |
| North St. Paul PD | 1 |
| Otter Tail Co. SO | 2 |
| Pine Co. SO | 1 |
| Red Wing PD | 1 |
| Richfield PD | 1 |
| Robbinsdale | 1 |
| Rochester PD | 3 |
| Rock Co. SO | 1 |
| Shakopee PD | 1 |
| St. Cloud PD | 2 |
| St. Louis Co. SO | 1 |
| St. Paul PD | 9 |
| Two Harbors PD | 1 |
| Wabasha Co. SO | 1 |
| Waseca PD | 1 |
| Willmar PD | 1 |
| Worthington PD | 1 |
| Wright Co. SO | 1 |

**FORCIBLE RAPES - INCLUDING ATTEMPTS**

Forcible rape is the carnal knowledge of a female using force and committed against her will. Uniform Crime Reporting needs require rape to be divided into two categories: (1) Rape by force, and (2) Attempted rape. Statutory rape and other sex offenses are excluded from this category. Though UCR only collects information about female victims, Minnesota includes male victims as well. All figures presented will include both male and female victims.

**SUMMARY ANALYSIS**

- For the 2,371 rapes reported in 2001, 170 were listed as unfounded.
- Of the 2,201 reported actual rapes that occurred in Minnesota in 2001, 2,101 were by force while 100 were recorded as attempted rapes.
- Of the total rapes occurring in 2001, 924 or 41 percent were cleared by arrest. Of this total, 141 were cleared with the arrest of a juvenile. *
- There were 1,960 female victims and 241 male victims reported.
- The crime rate for rape in 2001 represented 44 per 100,000 population.
- The total number of rapes in 2001 represented 17 percent of the total violent crimes with 6 averaged per day.

**Figure 8**
**Comparison of Rapes Unfounded, Attempted and Cleared for Period 1997-2001**

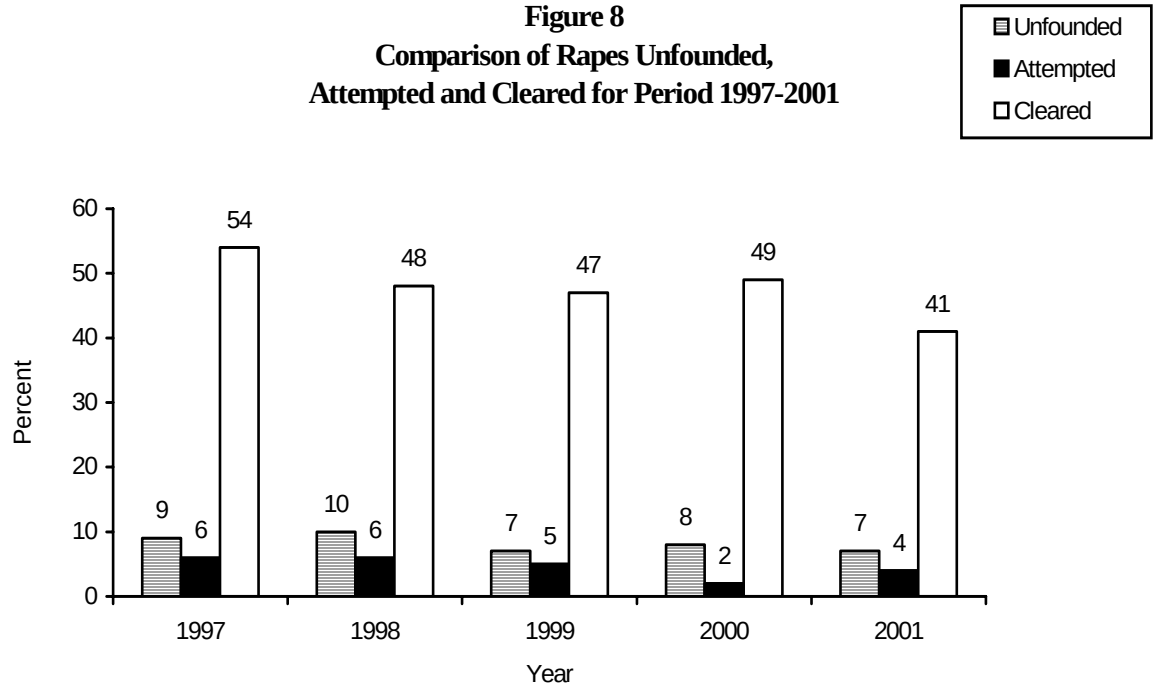


*Cases where an adult and a juvenile are arrested for a case are not counted as cleared by the arrest of a juvenile.

## ROBBERY

Robbery involves the felonious and forcible taking of the property of another against his will, by violence or by placing the person in state of fear. The crime of robbery necessitates that a victim be present in order for it to be so classified. As a general rule, robbery differs from larceny in that it is aggravated by the threat and element of force. An attempt to commit a robbery, either armed or strong arm is counted as if the actual offense did occur.

## SUMMARY ANALYSIS

- Of the 3,785 total robberies reported in 2001, 45 offenses were unfounded.
- Of the 3,740 actual robbery offenses that occurred in Minnesota in 2001, 613 or 16 percent were cleared by arrest. Of the 613 offenses that were cleared, 130 were cleared by the arrest of a juvenile.*
- The crime rate for robberies in 2001 amounted to 76 per 100,000 population.
- In 2001, robbery offenses represented 29 percent of the total violent crimes with 10 offenses averaged each day.

**Figure 9**
**Types of Weapons Used for Robberies in 2001**

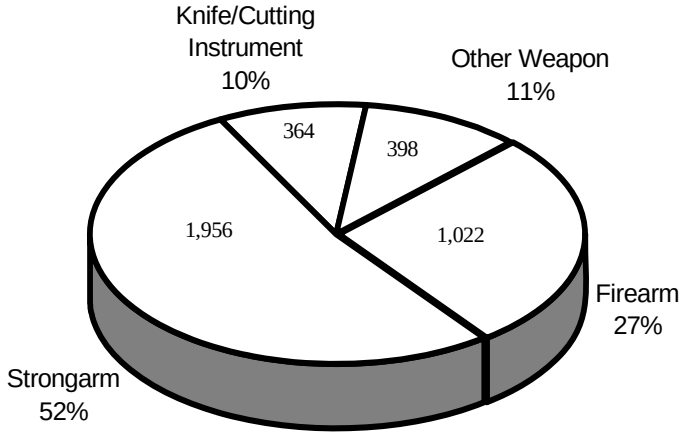


Total Robberies = 3,740

*Cases where an adult and a juvenile are arrested for a case are not counted as cleared by the arrest of a juvenile.

**FIGURE 10**
**AVERAGE STOLEN PROPERTY LOSS PER ROBBERY TYPE FOR 2001**

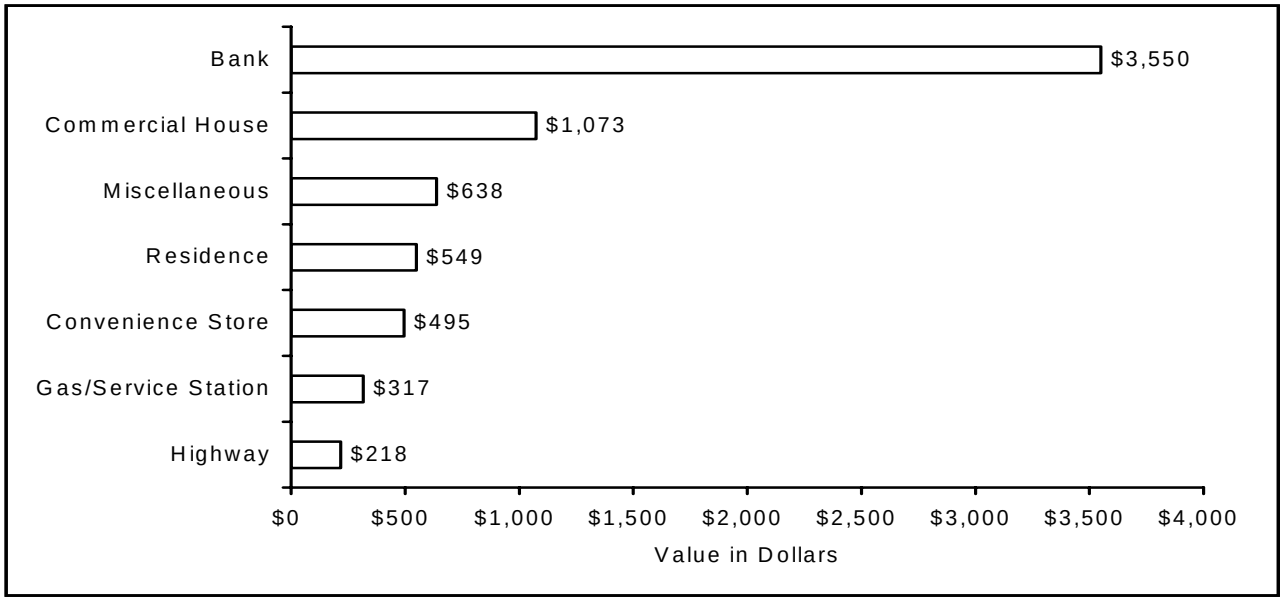


**FIGURE 11**
**STOLEN PROPERTY VALUE FOR TYPES OF ROBBERIES – 2001**

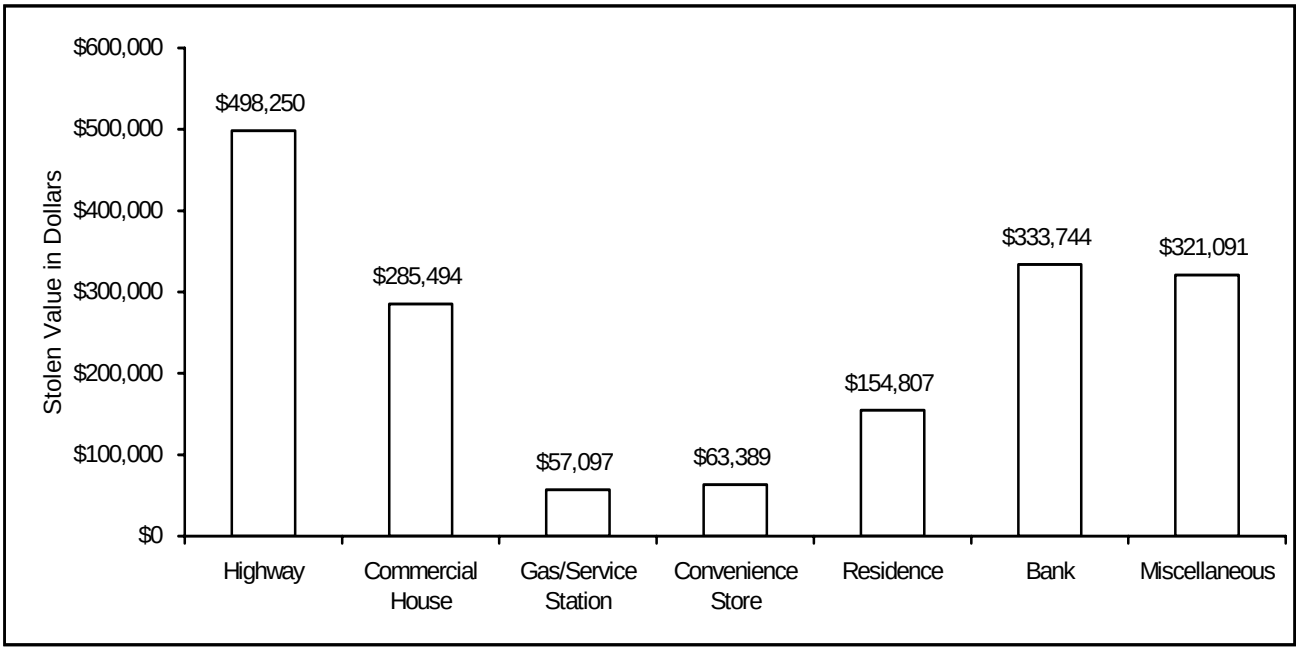


Total Value = $1,713,872

## AGGRAVATED ASSAULT

The definition of assault involves an attempt or offer with unlawful force or violence to do physical injury to another. An aggravated assault may be committed with a gun, knife or cutting instrument, other dangerous weapons such as clubs, or through the use hands, fists or feet. Assault with intent to commit murder is also listed as aggravated assault.

All assaults where no weapon is used, which result in minor injuries are classified as non-aggravated assaults or simple assaults and are not counted in the crime index total.

## SUMMARY ANALYSIS

- Of the 7,082 total aggravated assault offenses reported in 2001, 114 were reported as unfounded.
- For the total 6,968 actual aggravated assaults occurring in Minnesota in 2001, 3,717 or 53 percent were cleared by arrest. Of the 3,717 assaults cleared by arrest, 671 were cleared with the arrest of a juvenile. *
- The crime rate for assaults in 2001 was 141 per 100,000 population, compared to 164 in 2000.
- In 2001, aggravated assault offenses accounted for 54 percent of the total violent crimes with 19 averaged per day.

**Figure 12**
**Types of Weapons Used for Aggravated Assaults in 2001**

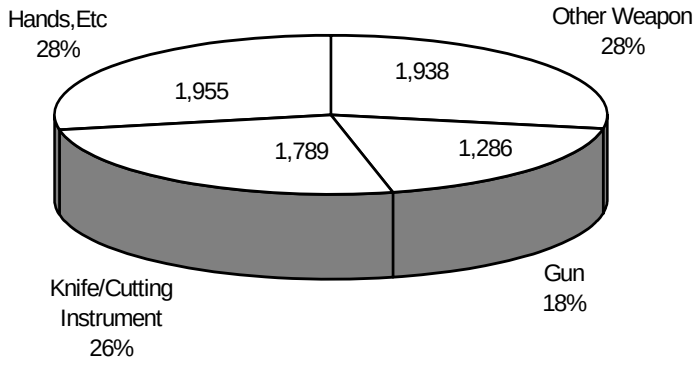


**Total Aggravated Assaults = 6,968**

* Cases where an adult and a juvenile are arrested for a case are not counted as cleared by the arrest of a juvenile.

# CRIMES AGAINST PROPERTY

**Burglary**
**Larceny**
**Motor Vehicle Theft**
**Arson**

## BURGLARY

Burglary consists of the unlawful entry or attempted forcible entry of a structure to commit a theft or felony, even though no force may have been used to gain entry. Burglary is divided into three separate classes:

A. Forcible Entry
B. Unlawful Entry - No Force
C. Attempted Forcible Entry

Supplementary information is collected that denotes the time and place of occurrence.

## SUMMARY ANALYSIS

- Of the total 25,644 burglary offenses reported for the state in 2001, 616 offenses were unfounded.

- There was a total of 25,028 actual burglaries that occurred in Minnesota in 2001. Of that total 2,855 offenses were cleared by arrest which amounted to an 11 percent clearance rate. For the total 2,855 offenses cleared by arrest, 615 were cleared with the arrest of a juvenile.*

- The crime rate for burglary in 2001 was 508 per 100,000 population.

- In 2001, burglaries represented 15 percent of the total property crimes with 68 averaged per day.

**Figure 13**
**Types of Burglaries in Minnesota for 2001**

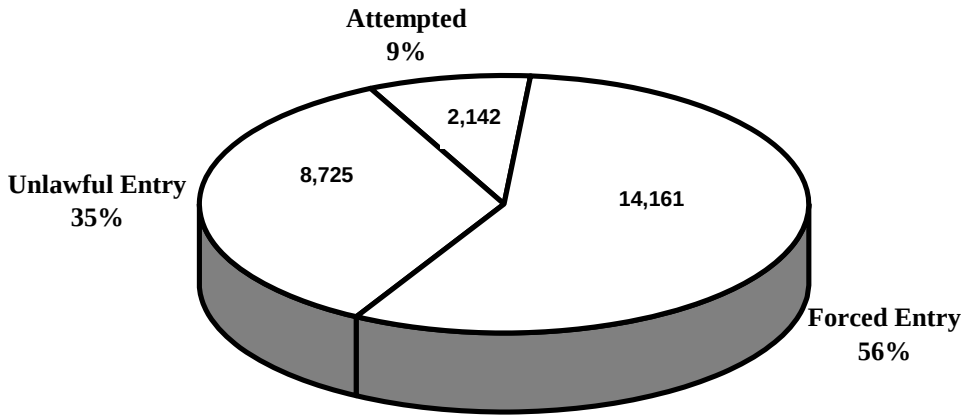


*Cases where an adult and a juvenile are arrested for a case are not counted as cleared by the arrest of a juvenile.

**FIGURE 14**
**RESIDENCE/NON-RESIDENCE BURGLARIES**
**BY TIME OF DAY, 1997-2001**

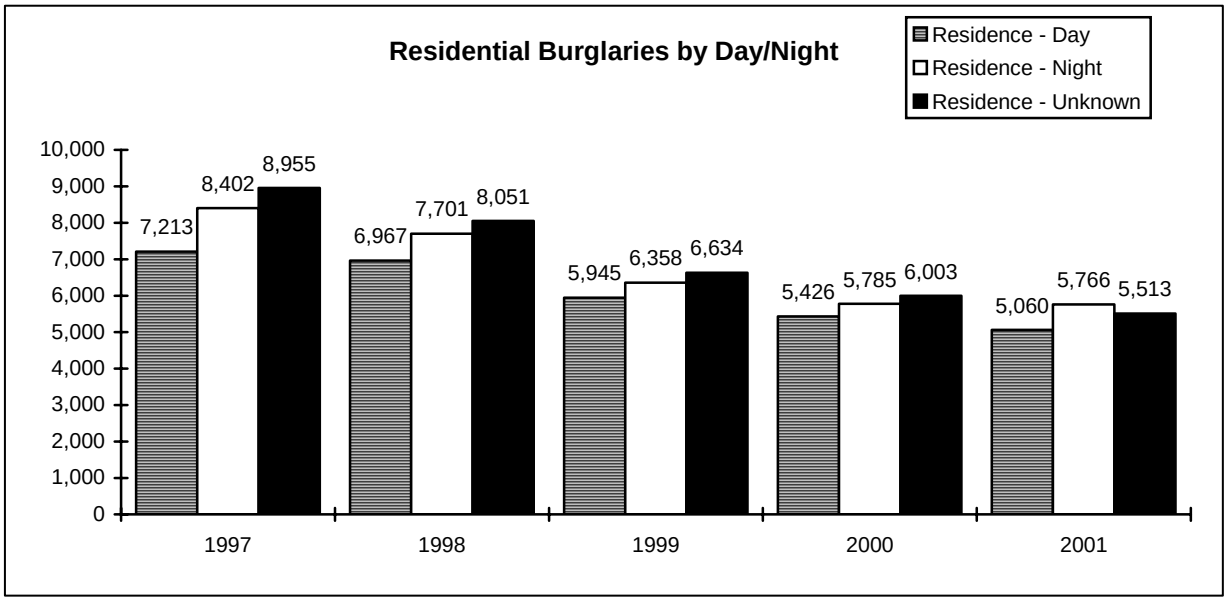


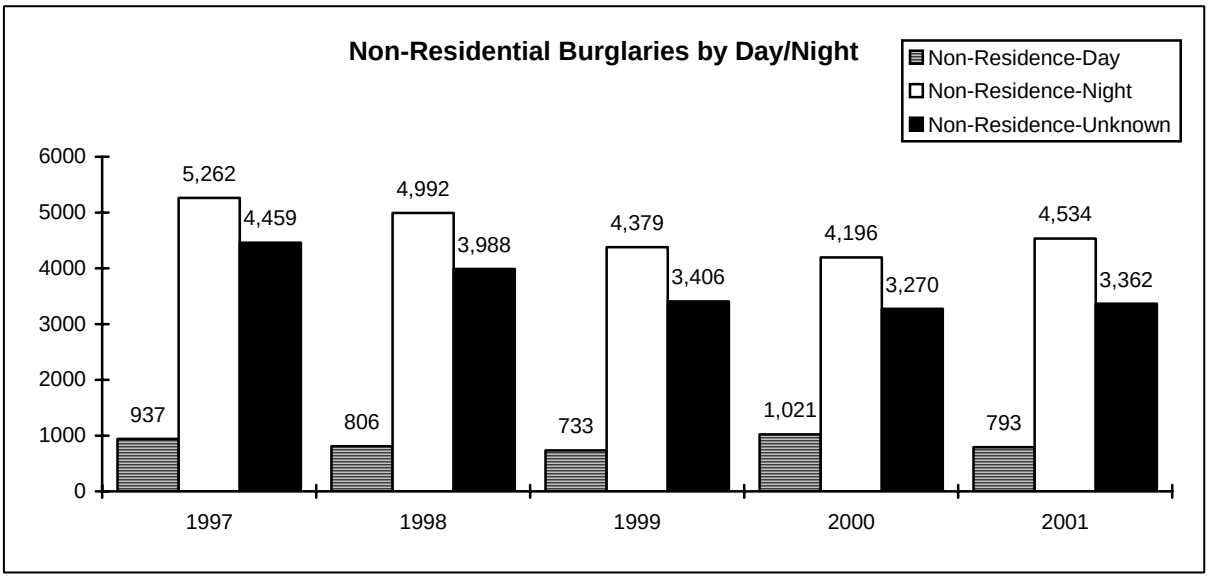

**FIGURE 15**
**TOTAL BURGLARIES BY PLACE OF OCCURRENCE**
**AND STOLEN PROPERTY VALUES**
**1997-2001**

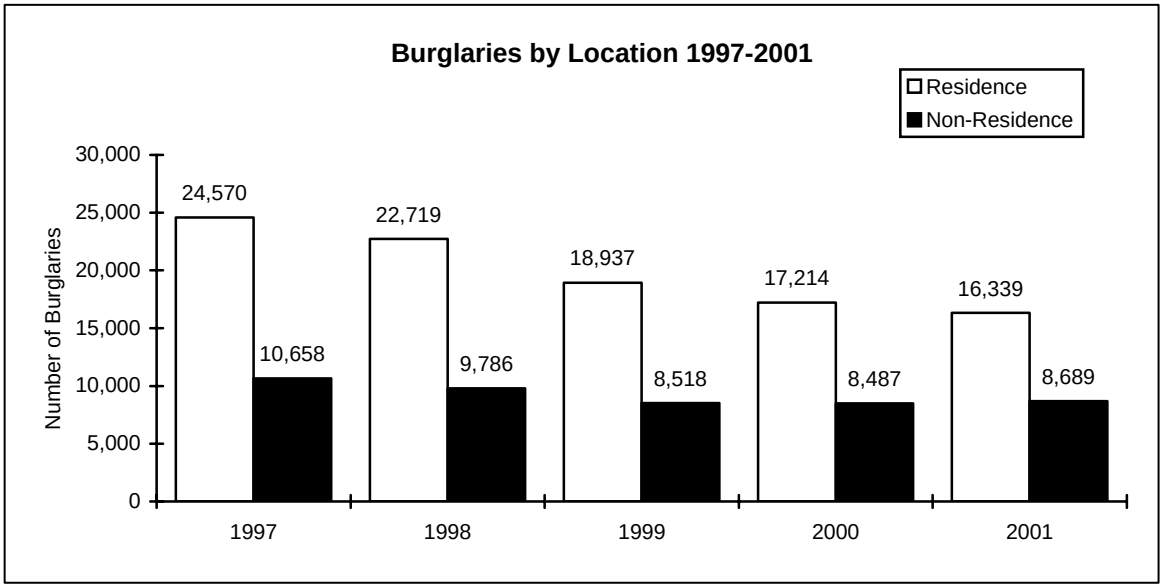


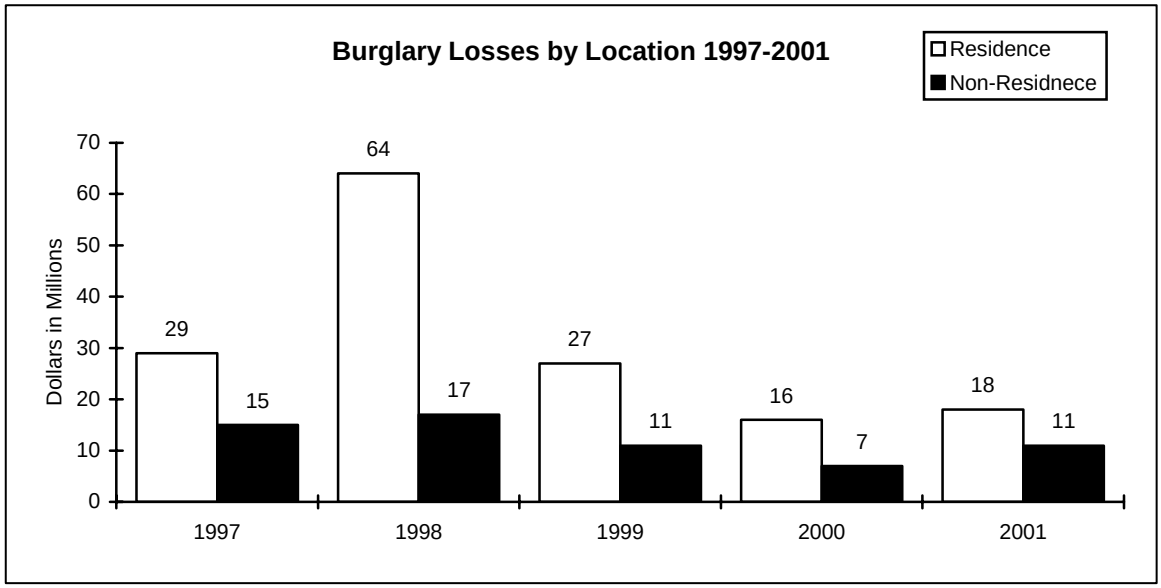

## LARCENY

Larceny (theft) is the taking of the personal property of another with intent to permanently deprive him of ownership. Larceny figures will include all those offenses in which a theft (also attempted situations) occurred regardless of monetary loss assigned the stolen property.

## SUMMARY ANALYSIS

- Of the total 124,406 larceny offenses reported for 2001, 2,152 were listed as unfounded.
- Of the 122,254 actual larceny offenses that occurred in Minnesota in 2001, 24,038 were cleared by arrest, representing a 19 percent clearance rate. Of the 24,038 larceny offenses that were cleared, 6,821 were cleared by the arrest of a juvenile*.
- Larceny in 2001 represented a crime rate of 2,485 per 100,000 population.
- The total number of larcenies for 2001 amounted to 75 percent of the total property crime figures with 334 averaged each day.

**FIGURE 16**
**COMPARISON OF LARCENY THEFTS BY VALUE**
**REPORTED IN MINNESOTA FOR 2001**

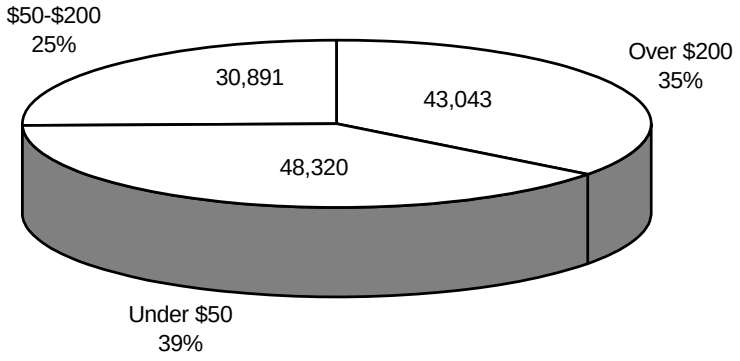


* Cases where an adult and a juvenile are arrested for a case are not counted as cleared by the arrest of a juvenile.

## FIGURE 17
## TOTAL LARCENY THEFTS BY TYPE
## REPORTED IN MINNESOTA FOR 2001

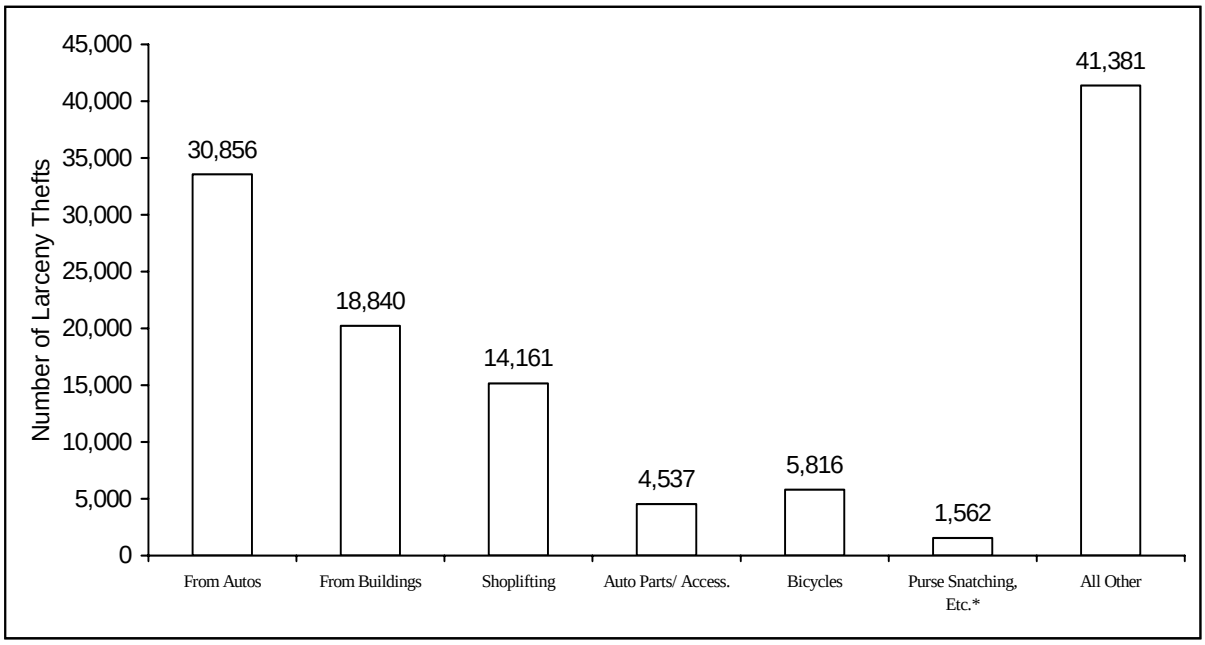


**Includes Purse Snatching, Pocket Picking, Cargo Thefts, Coin Operated Machines & Livestock.*

## FIGURE 18
## AVERAGE STOLEN PROPERTY LOSS PER TYPE
## REPORTED IN MINNESOTA FOR 2001

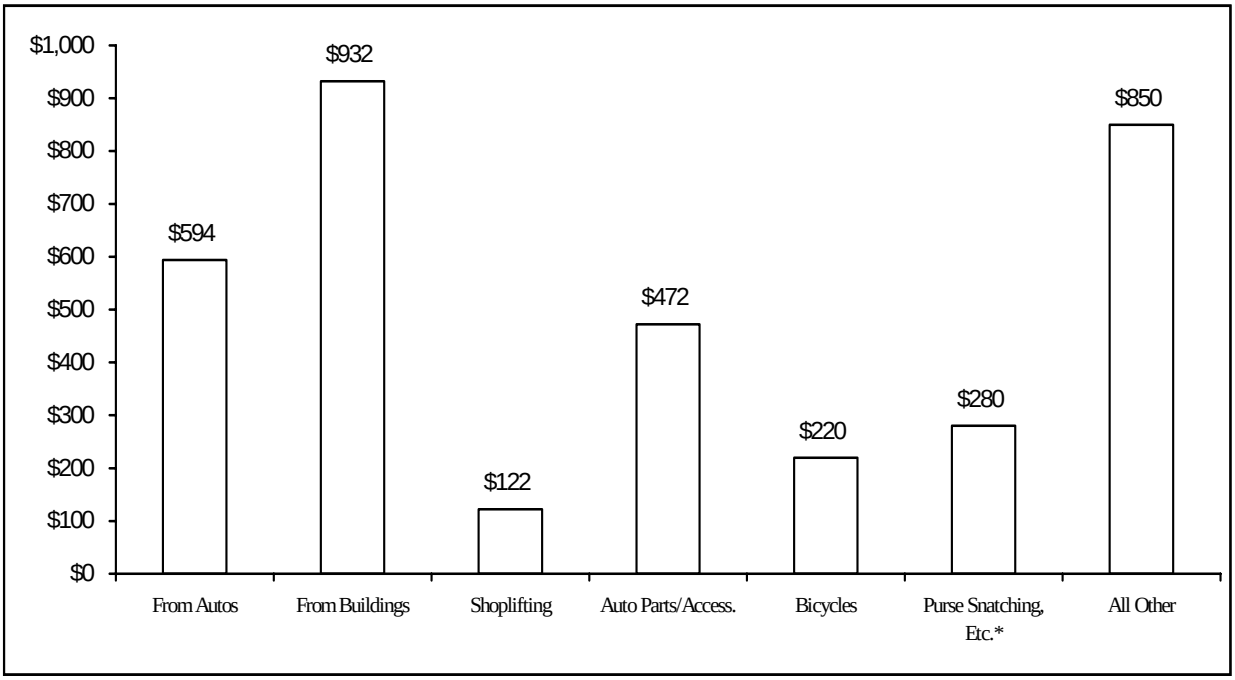


**Includes Purse Snatching, Pocket Picking, Cargo Thefts, Coin Operated Machines & Livestock.*

**FIGURE 19**
**TOTAL DOLLAR LOSS BY TYPE OF LARCENY**
**REPORTED IN MINNESOTA FOR 2001**

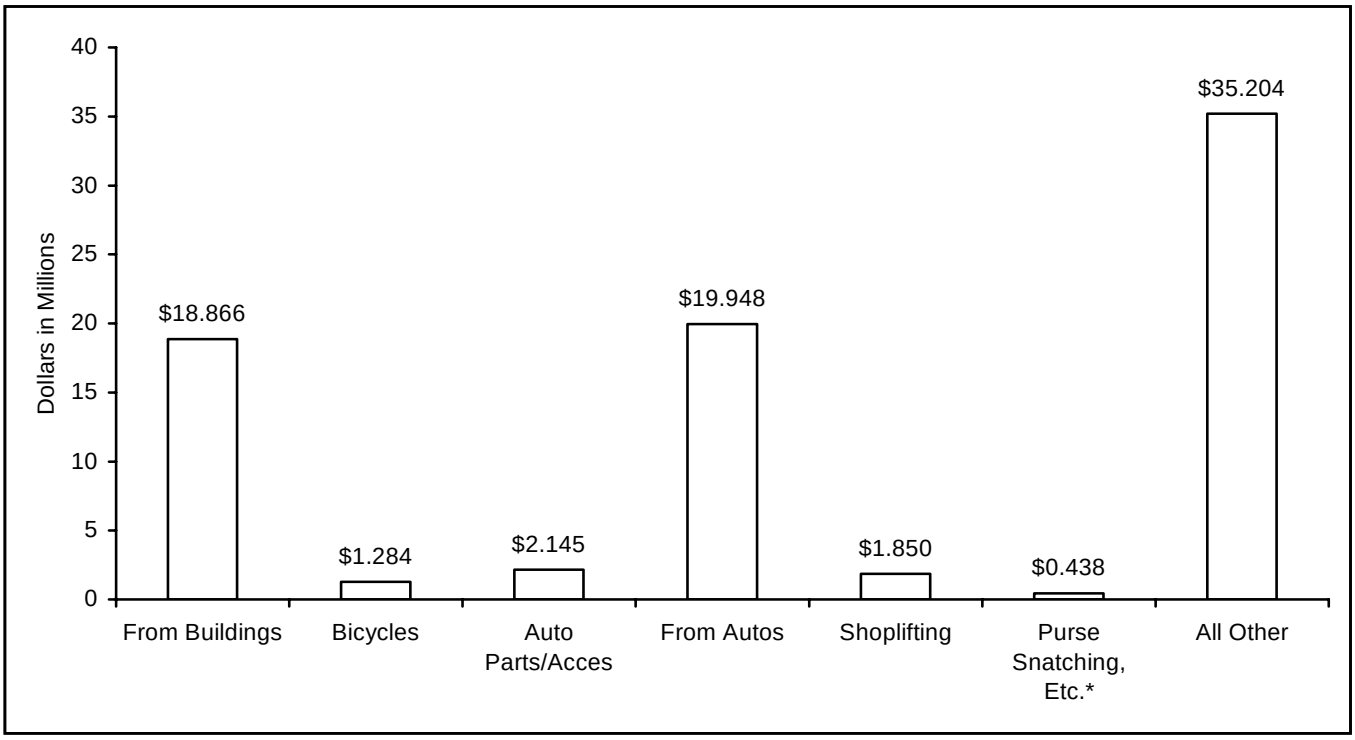


**TOTAL = $79,737,722**

**Includes Purse Snatching, Pocket Picking, Coin Operated Machines, Livestock and Cargo Thefts.*

.

.

## MOTOR VEHICLE THEFT

Motor Vehicle Theft is the larceny or attempted larceny of a motor vehicle. This includes all vehicles that can be registered as such. "Joyriding" thefts are included under this category.

## SUMMARY ANALYSIS

- Of the 15,790 motor vehicle thefts reported in 2001, 952 offenses were unfounded.
- In Minnesota during 2001, there were 14,838 actual thefts reported to have occurred. Of that total 2,737 were cleared by arrest, indicating a clearance rate of 18 percent. Out of the total offenses cleared by arrest, 586 were cleared with the arrest of a juvenile*.
- Motor vehicle thefts in 2001 represented a crime rate of 301 per 100,000 population
- In 2001, motor vehicle thefts represented 9 percent of the total property crimes and averaged 40 per day.
- There were 10,582 locally stolen vehicles recovered. In addition, 1,543 vehicles that were stolen in other jurisdictions were recovered locally.
- Of the 14,838 vehicles reported stolen 11,680 were automobiles, 1,132 were trucks/buses and 2,026 were vehicles such as snowmobiles, motorcycles, motorscooters, etc.

.

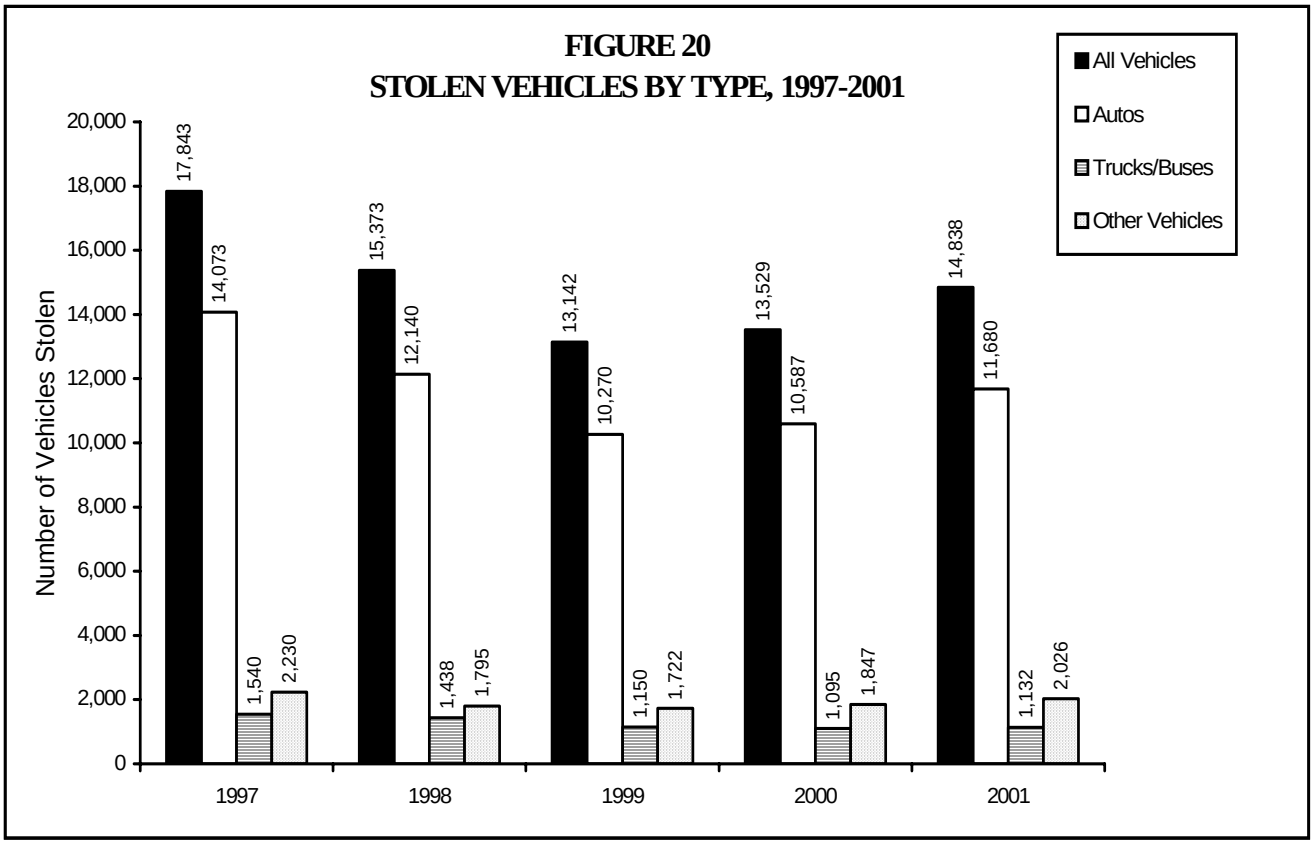


*Cases where an adult and a juvenile are arrested for a case are not counted as cleared by the arrest of a juvenile.

.

**FIGURE 21**
**COMPARISON OF MOTOR VEHICLES**
**RECOVERED 1997-2001**

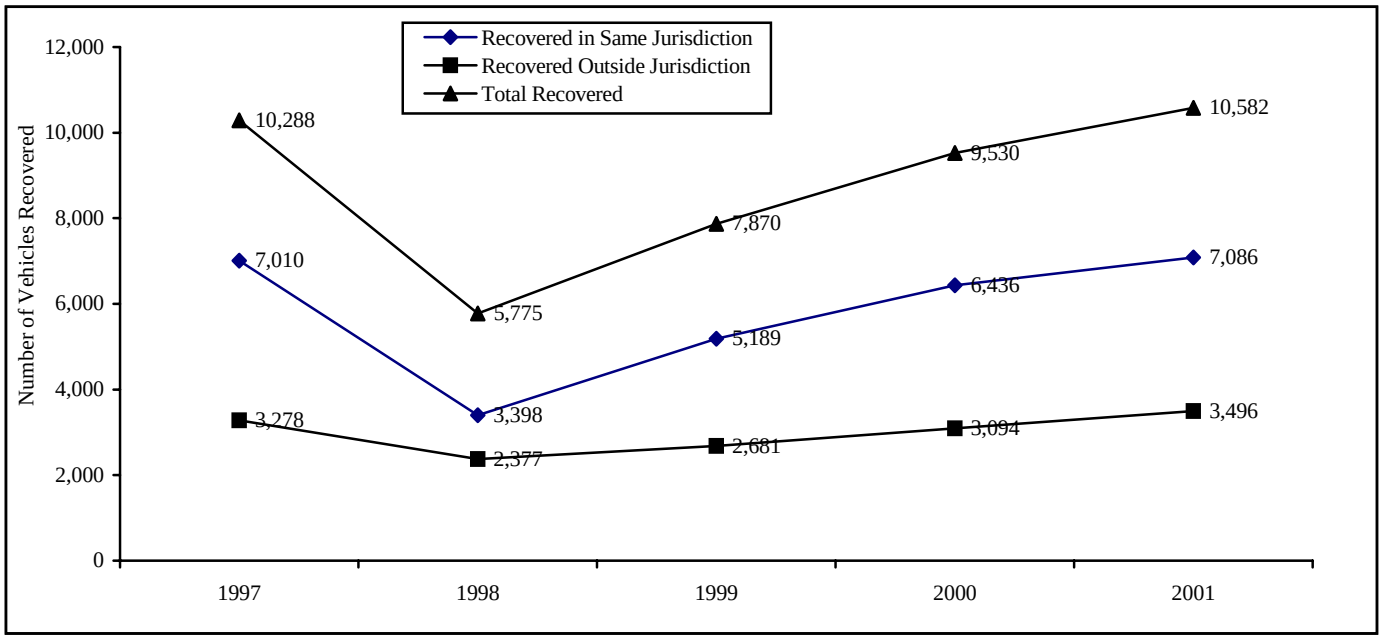


NOTE:
1997 figures exclude St. Paul PD.
1998 figures exclude St. Paul PD and Minneapolis PD.
1999 figures exclude St. Paul PD.
2000 figures exclude Stearns County Sheriff, St. Cloud PD and St. Paul PD.

## ARSON

Arson is defined as any willful or malicious burning or attempt to burn, with or without intent to defraud, a dwelling house, public building, motor vehicle or aircraft, personal property of another, etc. Fires of suspicious or unknown origins are excluded.

This crime category is distinctive from other offenses in that all arson, regardless of the occurrence along with another crime, are to be reported. During 2001, 1,177offenses were recorded on the Uniform Crime Reports, and 933 on a defined arson report.

### SUMMARY ANALYSIS

- Of the total 933 arson offenses known, 11 were listed as unfounded.

- Of the 922 detailed arson offenses reported as having occurred in Minnesota in 2001, 325 or 35 percent were cleared by arrest. Of the 325 arsons cleared by arrest, 84 were cleared by the arrest of a juvenile.*

- The crime rate for arson in 2001 was 19 per 100,000 population, with 2 offenses averaged per day.

- Of the 922 arson offenses reported, 353 (38 percent) were structural fires, 147 (16 percent) were arsons of mobile property (motor vehicles, airplanes, boats, etc.) and 422 offenses were for arson of other property such as crops, timber, fences, signs, etc. (46 percent).

- Of the 353 structures burned, 177 (50 percent) of the structures were uninhabited.

- The dollar value lost to arson in 2001 totaled $1,630,239 with structural fires accounting for 69 percent of the loss ($1,125,752).

*Cases where an adult and a juvenile are arrested for a case are not counted as cleared by the arrest of a juvenile.

## TABLE 5
## 2001 ARSON SUMMARY*

| Property Classification | Offenses Known | Unfounded | Actual Offenses | Total Clearances | Clearances Under 18 | Uninhabited Structures | Estimated Property Value |
|---|---|---|---|---|---|---|---|
| **Structural:** | | | | | | | |
| Single Occupancy | 80 | 4 | 76 | 39 | 7 | 27 | $ 564,148 |
| Other Residential | 61 | 2 | 59 | 22 | 4 | 7 | $ 330,118 |
| Storage | 22 | 0 | 22 | 8 | 3 | 19 | $ 26,813 |
| Industrial/Manufacturing | 8 | 0 | 8 | 3 | 0 | 1 | $ 38,758 |
| Other Commercial | 31 | 0 | 31 | 7 | 3 | 15 | $ 73,521 |
| Community/Public | 41 | 0 | 41 | 13 | 9 | 16 | $ 9,028 |
| All Other Structures | 117 | 1 | 116 | 24 | 15 | 92 | $ 83,366 |
| **Total Structural** | **360** | **7** | **353** | **116** | **41** | **177** | **$ 1,125,752** |
| | | | | | | | |
| **Mobile:** | | | | | | | |
| Motor Vehicles | 123 | 1 | 122 | 41 | 10 | | $ 392,813 |
| Other Mobile Property | 25 | 0 | 25 | 7 | 4 | | $ 98,832 |
| **Total Mobile** | **148** | **1** | **147** | **48** | **14** | | **$ 491,645** |
| | | | | | | | |
| **All Other/Unknown Property** | **425** | **3** | **422** | **161** | **29** | | **$ 12,842** |
| | | | | | | | |
| **GRAND TOTAL** | **933** | **11** | **922** | **325** | **84** | **177** | **$ 1,630,239** |

* All figures exclude Minneapolis PD and St. Paul PD.

# TABLE 6
# 2001 CRIME INDEX FOR POPULATION GROUPS
# SHERIFF'S DEPARTMENTS

| Population Group | Part 1 (Index) Crimes | % Index Crimes Cleared | Murder | Rape | Robbery | Aggravated Assault | Burglary | Larceny | Motor Vehicle Theft | Arson |
|---|---|---|---|---|---|---|---|---|---|---|
| **Group I & II** | | | None | That | Apply | | | | | |
| **Group III**<br>4 Agencies<br>(50,000-100,000)<br>Population: 236,475 | 4,532 | 20% | 2 | 76 | 12 | 125 | 840 | 3,144 | 315 | 18 |
| Rate per 100,000 | 1,916.5 | | 0.8 | 32.1 | 5.1 | 52.9 | 355.2 | 1,329.5 | 133.2 | 7.6 |
| **Group IV**<br>11 Agencies<br>(25,000-50,000)<br>Population: 340,054 | 5,906 | 22% | 8 | 89 | 24 | 220 | 1,440 | 3,502 | 585 | 38 |
| Rate per 100,000 | 1,736.8 | | 2.4 | 26.2 | 7.1 | 64.7 | 423.5 | 1,029.8 | 172.0 | 11.2 |
| **Group V**<br>39 Agencies<br>(10,000-25,000)<br>Population: 635,219 | 10,053 | 24% | 9 | 218 | 22 | 375 | 2,538 | 5,956 | 876 | 59 |
| Rate per 100,000 | 1,582.6 | | 1.4 | 34.3 | 3.5 | 59.0 | 399.5 | 937.6 | 137.9 | 9.3 |
| **Group VI**<br>33 Agencies<br>(Under 10,000)<br>Population: 217,881 | 2,943 | 25% | 4 | 52 | 3 | 140 | 745 | 1,772 | 207 | 20 |
| Rate per 100,000 | 1,350.7 | | 1.8 | 23.9 | 1.4 | 64.3 | 341.9 | 813.3 | 95.0 | 9.2 |
| **Total**<br>87 Agencies<br>Population: 1,429,629 | 23,434 | 24% | 23 | 435 | 61 | 860 | 5,563 | 14,374 | 1,983 | 135 |
| Rate per 100,000 | 1,639.2 | | 1.6 | 30.4 | 4.3 | 60.2 | 389.1 | 1,005.4 | 138.7 | 9.4 |

# TABLE 7
# 2001 CRIME INDEX FOR POPULATION GROUPS
# POLICE DEPARTMENTS

| Population Group | Part 1 ( Index) Crimes | % Index Crimes Cleared | Murder | Rape | Robbery | Aggravated Assault | Burglary | Larceny | Motor Vehicle Theft | Arson |
|---|---|---|---|---|---|---|---|---|---|---|
| **Group I** | 46,361 | 8% | 52 | 620 | 2,623 | 3,042 | 7,101 | 26,005 | 6,423 | 495 |
| 2 Agencies | | | | | | | | | | |
| (50,000-100,000) | | | | | | | | | | |
| Population: 669,769 | | | | | | | | | | |
| Rate per 100,000 | 6,921.9 | | 7.8 | 92.6 | 391.6 | 454.2 | 1,060.2 | 3,882.7 | 959.0 | 73.9 |
| **Group II** | | | None | That | Apply | | | | | |
| **Group III** | 31,464 | 23% | 13 | 346 | 435 | 953 | 3,807 | 23,764 | 2,029 | 117 |
| 12 Agencies | | | | | | | | | | |
| (50,000-100,000) | | | | | | | | | | |
| Population: 792,236 | | | | | | | | | | |
| Rate per 100,000 | 3,971.5 | | 1.6 | 43.7 | 54.9 | 120.3 | 480.5 | 2,999.6 | 256.1 | 14.8 |
| **Group IV** | 26,706 | 25% | 9 | 224 | 283 | 631 | 2,795 | 20,969 | 1,635 | 160 |
| 19 Agencies | | | | | | | | | | |
| (25,000-50,000) | | | | | | | | | | |
| Population: 662,479 | | | | | | | | | | |
| Rate per 100,000 | 4,031.2 | | 1.4 | 33.8 | 42.7 | 95.2 | 421.9 | 3,165.2 | 246.8 | 24.2 |
| Group V | 29,585 | 23% | 11 | 355 | 274 | 931 | 3,646 | 22,492 | 1,695 | 181 |
| 53 Agencies | | | | | | | | | | |
| (10,000-25,000) | | | | | | | | | | |
| Population: 851,204 | | | | | | | | | | |
| Rate per 100,000 | 3,475.7 | | 1.3 | 41.7 | 32.2 | 109.4 | 428.3 | 2,642.4 | 199.1 | 21.3 |
| **Groups VI & VII** | 18,804 | 25% | 3 | 222 | 64 | 555 | 2,134 | 14,671 | 1,067 | 88 |
| 127 Agencies | | | | | | | | | | |
| (Under 10,000) | | | | | | | | | | |
| Population: 514,162 | | | | | | | | | | |
| Rate per 100,000 | 3,657.2 | | 0.6 | 43.2 | 12.4 | 107.9 | 415.0 | 2,853.4 | 207.5 | 17.1 |
| **Total** | 152,920 | 19% | 88 | 1,767 | 3,679 | 6,112 | 19,483 | 107,901 | 12,849 | 1,041 |
| 208 Agencies | | | | | | | | | | |
| Population: 3,489,850 | | | | | | | | | | |
| Rate per 100,000 | 4,381.9 | | 2.5 | 50.6 | 105.4 | 175.1 | 558.3 | 3,091.9 | 368.2 | 29.8 |

## MINNESOTA PROPERTY CRIME VALUE INFORMATION - 2001

Information on property stolen and recovered in Minnesota for the offenses of criminal homicide, rape, robbery, burglary, larceny and motor vehicle theft is reflected in the following tables and figures.

Table 8 indicates that the property type category of Locally Stolen Autos had the highest stolen value of property taken in the state in 2001. The Household Items category showed the lowest amount of stolen value for property taken during that year. The highest recovered value reported was in the Locally Stolen Autos category while the lowest recovered value reported was Household Items. Table 9 indicates a more specific itemization of property stolen/recovered and the associated monetary values. Figure 22 shows the average dollar loss to property offenses in Minnesota for the past year. Figure 23 reflects what proportion of an average dollar was lost to the robbery, burglary, larceny and motor vehicle theft offenses during 2001.

### TABLE 8
### TOTAL VALUE OF PROPERTY STOLEN/RECOVERED IN MINNESOTA FOR 2001

| Property Type | Stolen Value | Recovered Value |
|---|---|---|
| Currency/Notes | $23,409,244 | $470,173 |
| Jewelry/Metals | 9,672,137 | 494,595 |
| Clothing/Furs | 2,078,305 | 629,609 |
| Locally Stolen Autos | 65,933,069 | 38,281,673 |
| Office Equipment | 7,519,423 | 292,073 |
| TV/Radio/Stereo | 14,237,862 | 559,639 |
| Firearms | 2,914,442 | 114,480 |
| Household Items | 939,544 | 33,375 |
| Consumer Items | 952,620 | 196,875 |
| Livestock | 999,411 | 41,305 |
| Miscellaneous | 45,471,143 | 3,916,469 |
| **TOTAL** | **$174,127,200** | **$45,030,266** |

*Stolen Values are based on the "fair market value" at the time of the theft. Recovered Values are determined by "fair market value" at the time of the recovery less any damage or depreciation.*

## TABLE 9
## MINNESOTA PROPERTY INFORMATION BY PROPERTY TYPE FOR STOLEN/RECOVERED VALUES IN 2001*

| Property Type | Stolen Value | ********Recovered Value******** | | Total Recovered |
|---|---|---|---|---|
| | | Within Jurisdiction | Outside Jurisdiction | |
| Passenger Vehicles/Trucks | $52,753,434 | $16,709,206 | $19,214,503 | $35,923,709 |
| Bicycles | 1,480,869 | 547,504 | 11,007 | 558,511 |
| Camera Equipment | 1,270,890 | 84,568 | 3,600 | 88,168 |
| Clothing | 1,484,587 | 442,874 | 14,707 | 457,581 |
| Consumer Items | 939,145 | 190,166 | 4,149 | 194,315 |
| Furs | 43,044 | 60 | - | 60 |
| Guns | 2,842,245 | 88,824 | 17,213 | 106,037 |
| Household Appliances | 641,417 | 25,992 | 4,469 | 30,461 |
| Snowmobiles/ATVs | 2,451,336 | 552,226 | 184,423 | 736,649 |
| Jewelry/Precious Metals | 7,273,025 | 363,499 | 110,001 | 473,500 |
| Cattle | 859,792 | 3,500 | - | 3,500 |
| Swine | 33,391 | 2,104 | 2,250 | 4,354 |
| Musical Instruments | 479,386 | 52,265 | 4,160 | 56,425 |
| Sheep | 2,948 | 25 | - | 25 |
| Office Equipment | 6,623,032 | 246,779 | 33,254 | 280,033 |
| Personal Accessories | 1,333,708 | 85,513 | 11,274 | 96,787 |
| Motorcycles/Mini Bikes | 1,165,064 | 173,340 | 191,400 | 364,740 |
| Radio/TV/Sound Equipment | 10,697,938 | 451,539 | 36,232 | 487,771 |
| Sports Equipment | 4,369,756 | 281,370 | 262,867 | 544,237 |
| Currency/Negotiable Bonds | 20,102,970 | 408,861 | 40,304 | 449,165 |
| Other Motor Vehicles | 3,455,249 | 578,208 | 558,767 | 1,136,975 |
| Viewing Equipment | 381,658 | 249,436 | 214,171 | 463,607 |
| Auto Parts/Equipment | 2,049,933 | 78,702 | 20,713 | 99,415 |
| Equipment/Tools/Measurin | 9,523,323 | 257,415 | 71,840 | 329,255 |
| All Other | 15,431,750 | 1,102,861 | 314,648 | 1,417,509 |
| Livestock-Other | 87,810 | 11,376 | 21,500 | 32,876 |
| **TOTAL** | **$147,777,700** | **$22,988,213** | **$21,347,452** | **$44,335,665** |

Stolen Values are based on the "fair market value" at the time of the theft. Recovered Values are determined by "fair market value" at the time of the recovery less any damage or depreciation.

* *Values do not include the stolen and recovered values for Minneapolis PD or St. Paul PD.*

**FIGURE 22**
**AVERAGE DOLLAR LOSS PER PROPERTY OFFENSE**
**IN MINNESOTA FOR 2000 - 2001**

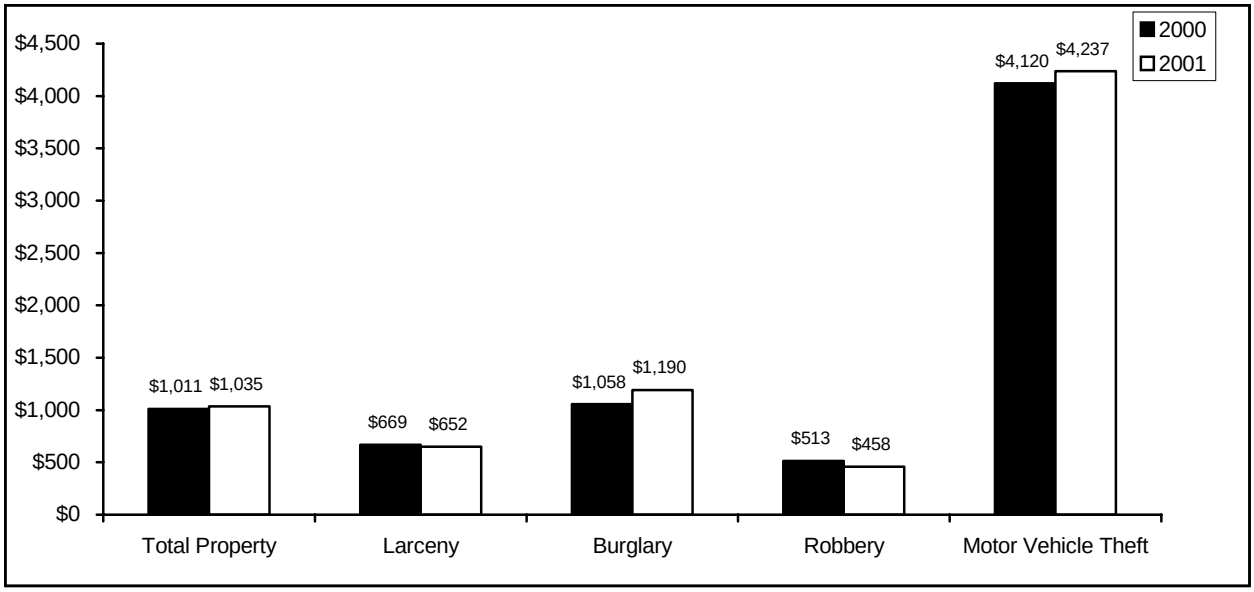


**FIGURE 23**
**PERCENTAGE OF DOLLARS LOST TO SERIOUS CRIME FOR 2001**

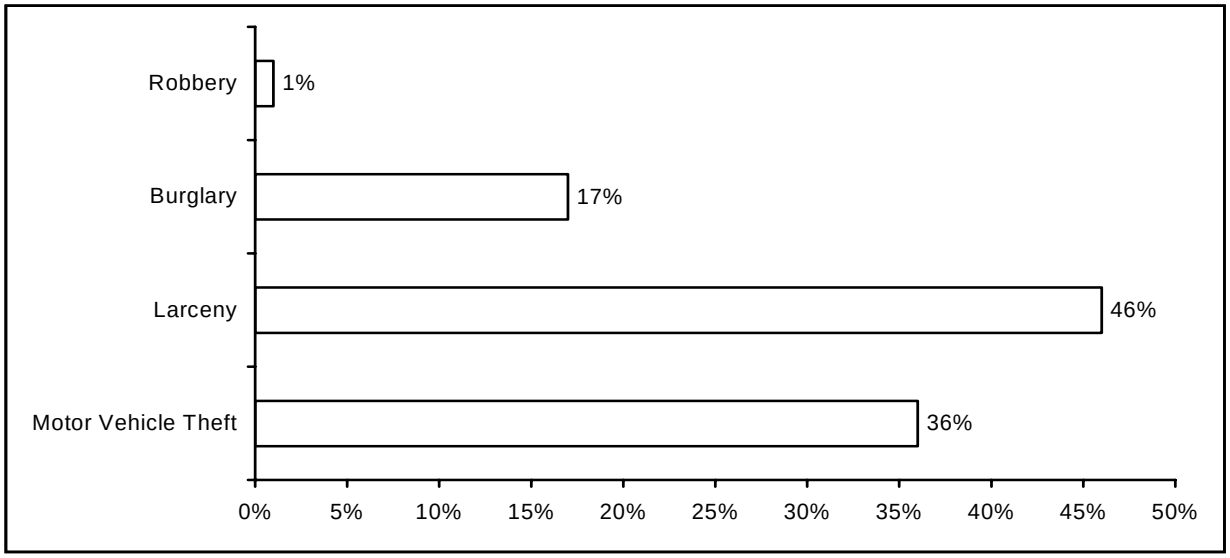

## ADDITIONAL STATEWIDE OFFENSE INFORMATION

In addition to the aforementioned crime index information and property crime values, there are additional sources of offense information included as a part of Minnesota Offense Information.

Table 10 contains statewide summary information for total Part I and Part II offenses for 2001. The first column lists offenses according to crime category, as described in the Crime Information section of this publication. The remaining columns give the number of offenses, unfounded offenses, the crime rate, offenses cleared by arrest, and offenses cleared by arrest of a juvenile.

Table 11 encompasses 2001 statewide data relating to property loss. The first portion of the table refers to the various property types and the corresponding stolen and/or recovered value. The rest of the table lists the Part I offenses broken down into sub-categories and the value of the property stolen or recovered for each offense.

Table 12 provides summary information including the crime rate, population, crime index and percent cleared for urban-rural, the various State Judicial Districts, and the reporting agencies in Minnesota for 2001.

Table 13 depicts summary Minnesota Crime Index Information for the years 1936-2001 and also includes state population and crime rate.

## TABLE 10
## 2001 STATEWIDE OFFENSE AND CLEARANCE INFORMATION

| Offense | Offenses Known or Reported | Unfounded Number | Total Actual Offenses | Crime Rate | Cleared By Arrest* | Cleared By Arrest Under 18* |
|---|---|---|---|---|---|---|
| **Murder/Non-Negligent Man.** | **128** | **17** | **111** | **2** | **66** | **3** |
| **Rape** | **2,371** | **170** | **2,201** | 45 | **924** | **141** |
| Forcible | 2,264 | 163 | 2,101 | 43 | 902 | 139 |
| Attempted | 107 | 7 | 100 | 2 | 22 | 2 |
| **Robbery Total** | **3,785** | **45** | **3,740** | **76** | **613** | **130** |
| Firearm | 1,032 | 10 | 1,022 | 21 | 154 | 20 |
| Knife/Cutting | 369 | 5 | 364 | 7 | 77 | 13 |
| Other Weapon | 407 | 9 | 398 | 8 | 117 | 24 |
| Strong Arm | 1,977 | 21 | 1,956 | 40 | 265 | 73 |
| **Aggravated Assault Total** | **7,082** | **114** | **6,968** | **142** | **3,717** | **671** |
| Gun | 1,313 | 27 | 1,286 | 26 | 537 | 81 |
| Knife | 1,823 | 34 | 1,789 | 36 | 1,050 | 205 |
| Other Weapon | 1,961 | 23 | 1,938 | 39 | 1,179 | 210 |
| Hands, Feet, Etc. | 1,985 | 30 | 1,955 | 40 | 951 | 175 |
| **Burglary Total** | **25,644** | **616** | **25,028** | **509** | **2,855** | **615** |
| Forced Entry | 14,387 | 226 | 14,161 | 288 | 1,703 | 375 |
| Unlawful Entry | 9,000 | 275 | 8,725 | 177 | 911 | 217 |
| Attempted | 2,257 | 115 | 2,142 | 44 | 241 | 23 |
| **Larceny Total** | **124,406** | **2,152** | **122,254** | **2,485** | **24,038** | **6,821** |
| **Auto Theft Total** | **15,790** | **952** | **14,838** | **302** | **2,737** | **586** |
| Autos | 12,492 | 812 | 11,680 | 237 | 2,208 | 475 |
| Trucks/Buses | 1,212 | 80 | 1,132 | 23 | 211 | 33 |
| Other Vehicles | 2,086 | 60 | 2,026 | 41 | 318 | 78 |
| **Arson** | **1,186** | **9** | **1,177** | **24** | **241** | **77** |
| **Part 1 Total w/o Arson** | **179,206** | **4,066** | **175,140** | **3,560** | **34,950** | **8,967** |
| **Part 1 Total w/Arson** | **180,392** | **4,075** | **176,317** | **3,584** | **35,191** | **9,044** |
| Other Assaults | 41,238 | 954 | 40,284 | 819 | 22,380 | 3,811 |
| Forgery/Counterfeiting | 8,429 | 129 | 8,300 | 169 | 2,586 | 149 |
| Fraud | 22,811 | 430 | 22,381 | 455 | 13,585 | 179 |
| Embezzlement | 24 | 1 | 23 | 0 | 7 | - |
| Stolen Property | 1,506 | 21 | 1,485 | 30 | 1,093 | 280 |
| Vandalism | 62,404 | 522 | 61,882 | 1,258 | 8,257 | 1,356 |
| Weapons | 3,564 | 161 | 3,403 | 69 | 1,977 | 401 |
| Prostitution | 1,246 | 3 | 1,243 | 25 | 484 | 10 |
| Other Sex Offenses | 3,990 | 283 | 3,707 | 75 | 1,638 | 239 |
| Narcotics | 16,519 | 118 | 16,401 | 333 | 12,216 | 2,610 |
| Gambling | 93 | 1 | 92 | 2 | 34 | 4 |
| Family/Children | 6,643 | 835 | 5,808 | 118 | 2,321 | 12 |
| D.U.I. | 30,062 | 69 | 29,993 | 610 | 28,998 | 581 |
| Liquor Laws | 16,039 | 93 | 15,946 | 324 | 13,402 | 2,940 |
| Disorderly Conduct | 41,736 | 1,004 | 40,732 | 828 | 22,563 | 2,068 |
| Vagrancy | 473 | - | 473 | 10 | 182 | 5 |
| Other (Except Traffic) | 53,527 | 1,028 | 52,499 | 1,067 | 40,186 | 7,142 |
| **Part 2 Total** | **310,304** | **5,652** | **304,652** | **6,193** | **171,909** | **21,787** |
| **Grand Total** | **490,696** | **9,727** | **480,969** | **9,777** | **207,100** | **30,831** |

**Clearance information contains incomplete data for Minneapolis PD.*

# TABLE 11
# 2001 STATEWIDE PROPERTY INFORMATION

| Property Type | Number of Offenses | Stolen Value | Recovered Value |
|---|---|---|---|
| Currency/Notes | | $ 23,409,244 | $ 470,173 |
| Jewelry/Metals | | $ 9,672,137 | $ 494,595 |
| Clothing/Furs | | $ 2,078,305 | $ 629,609 |
| Locally Stolen Autos | | $ 65,933,069 | $ 38,281,673 |
| Office Equipment | | $ 7,519,423 | $ 292,073 |
| TV/Radio/Stereo | | $ 14,237,862 | $ 559,639 |
| Firearms | | $ 2,914,442 | $ 114,480 |
| Household Items | | $ 939,544 | $ 33,375 |
| Consumer Items | | $ 952,620 | $ 196,875 |
| Livestock | | $ 999,411 | $ 41,305 |
| Miscellaneous | | $ 45,471,143 | $ 3,916,469 |
| **Total** | | **$ 174,127,200** | **$ 45,030,266** |
| **Murder** | **111** | **$ -** | |
| **Forcible Rape** | **2,201** | **$ 4,696** | |
| Highway | 2,287 | $ 498,250 | |
| Commercial House | 266 | $ 285,494 | |
| Gas/Service Station | 180 | $ 57,097 | |
| Convenience Store | 128 | $ 63,389 | |
| Residence | 282 | $ 154,807 | |
| Bank | 94 | $ 333,744 | |
| Miscellaneous | 503 | $ 321,091 | |
| **Total Robbery** | **3,740** | **$ 1,713,872** | |
| Residence/Night | 5,766 | $ 4,511,264 | |
| Residence/Day | 5,060 | $ 7,412,977 | |
| Residence/Unknown | 5,513 | $ 6,632,993 | |
| Non-Residence/Night | 4,534 | $ 5,623,001 | |
| Non-Residence/Day | 793 | $ 841,645 | |
| Non-Residence/Unknown | 3,362 | $ 4,774,908 | |
| **Total Burglary** | **25,028** | **$ 29,796,788** | |
| Larceny Over $200 | 43,043 | $ 75,186,914 | |
| Larceny $50-$200 | 30,891 | $ 3,710,853 | |
| Larceny Under $50 | 48,320 | $ 839,955 | |
| **Total Larceny** | **122,254** | **$ 79,737,722** | |
| **Auto Theft** | **14,838** | **$ 62,874,122** | |
| **GRAND TOTAL** | **168,172** | **$ 174,127,200** | |
| Pocket Picking | 679 | $ 93,213 | |
| Purse Snatching | 142 | $ 28,859 | |
| Cargo Thefts | 32 | $ 96,439 | |
| Shoplifting | 15,151 | $ 1,850,019 | |
| From Autos | 33,566 | $ 19,948,988 | |
| Auto Parts/Accessories | 4,537 | $ 2,145,061 | |
| Bicycles | 5,816 | $ 1,284,368 | |
| From Buildings | 20,241 | $ 18,866,016 | |
| Coin Machines | 517 | $ 88,986 | |
| Livestock | 192 | $ 131,201 | |
| All Other | 41,381 | $ 35,204,572 | |
| **Total Larceny** | **122,254** | **$ 79,737,722** | |
| Autos-Stolen Locally-Recovered Locally | 7,086 | | |
| Autos-Stolen Locally-Recovered Not Locally | 3,496 | | |
| **Total Stolen/Recovered** | **10,582** | | |
| Autos-Stolen Not Locally-Recovered Locally | 1,543 | | |

**TABLE 12**
**MINNESOTA SUMMRY INFORMATION**
**CRIME RATE PER 100,000 INHABITANTS (AND PERCENT CLEARED) - 2001**

| Area | Population* | Crime Index (Part 1)** | Part 2 | Total | Percent Cleared |
|---|---|---|---|---|---|
| | | | | | |
| **State** | **4,919,479** | **3,584** | **6,193** | **9,777** | **43+** |
| | | | | | |
| **Urban** | **3,489,850** | **4,372** | **6,960** | **11,332** | **39+** |
| **Rural** | **1,429,629** | **1,639** | **4,630** | **6,269** | **56** |
| | | | | | |
| Judicial District 1 | 634,240 | 2,638 | 5,663 | 8,302 | 53 |
| Judicial District 2 | 508,933 | 5,608 | 2,635 | 8,243 | 29 |
| Judicial District 3 | 436,678 | 2,695 | 6,003 | 8,699 | 52 |
| Judicial District 4 | 1,118,561 | 4,878 | 7,063 | 11,940 | 28 |
| Judicial District 5 | 284,199 | 2,251 | 6,357 | 8,608 | 52 |
| Judicial District 6 | 248,425 | 3,833 | 8,927 | 12,761 | 33 |
| Judicial District 7 | 436,771 | 2,674 | 6,407 | 9,081 | 55 |
| Judicial District 8 | 169,862 | 2,124 | 4,568 | 6,692 | 52 |
| Judicial District 9 | 320,530 | 2,508 | 6,553 | 9,062 | 58 |
| Judicial District 10 | 761,280 | 3,334 | 6,289 | 9,624 | 47 |
| | | | | | |
| **Aitkin County Total** | 15,301 | 3,281 | 4,869 | 8,150 | 60 |
| **Anoka County Total** | 298,189 | 4,186 | 7,153 | 11,339 | 43 |
| Anoka Co. Sheriff | 19,528 | 2,735 | 3,974 | 6,708 | 41 |
| Anoka PD | 18,076 | 4,487 | 6,274 | 10,760 | 38 |
| Blaine | 44,942 | 4,688 | 7,309 | 11,998 | 31 |
| Centennial Lakes | 10,079 | 3,185 | 7,074 | 10,259 | 46 |
| Columbia Heights | 18,520 | 4,995 | 9,654 | 14,649 | 50 |
| Coon Rapids | 61,607 | 4,517 | 8,567 | 13,085 | 43 |
| Fridley | 27,449 | 6,911 | 10,481 | 17,392 | 45 |
| Lino Lakes | 16,791 | 1,769 | 4,824 | 6,593 | 58 |
| Spring Lake Park | 6,772 | 5,951 | 10,706 | 16,657 | 38 |
| East Bethel | 10,941 | 3,300 | 6,060 | 9,359 | 46 |
| Ham Lake | 12,710 | 3,281 | 4,721 | 8,002 | 40 |
| Andover | 26,588 | 2,373 | 3,663 | 6,037 | 45 |
| Ramsey PD | 18,510 | 3,447 | 4,889 | 8,336 | 41 |
| Hilltop | 766 | 11,880 | 31,723 | 43,603 | 60 |
| St. Francis | 4,910 | 5,418 | 11,365 | 16,782 | 79 |
| **Becker County Total** | 30,000 | 1,223 | 4,917 | 6,140 | 50 |
| Becker Co. Sheriff | 22,652 | 530 | 3,501 | 4,031 | 36 |
| Detroit Lakes | 7,348 | 3,361 | 9,281 | 12,643 | 64 |
| **Beltrami County Total** | 39,650 | 3,927 | 8,396 | 12,323 | 54 |
| Beltrami Co. Sheriff | 27,733 | 1,579 | 4,222 | 5,802 | 56 |
| Bemidji | 11,917 | 9,390 | 18,109 | 27,499 | 52 |
| **Benton County Total** | 25,824 | 2,281 | 4,465 | 6,746 | 54 |
| Benton Co. Sheriff | 15,611 | 1,883 | 4,132 | 6,015 | 56 |
| Sauk Rapids | 10,213 | 2,888 | 4,974 | 7,863 | 52 |
| **Big Stone County Total** | 5,820 | 2,027 | 4,966 | 6,993 | 41 |
| Big Stone Co. Sheriff | 3,662 | 2,348 | 5,625 | 7,974 | 28 |
| Ortonville | 2,158 | 1,483 | 3,846 | 5,329 | 75 |
| **Blue Earth County Total** | 55,941 | 3,740 | 11,964 | 15,704 | 49 |
| Blue Earth Co. Sheriff | 23,514 | 1,046 | 5,831 | 6,877 | 67 |
| Mankato | 32,427 | 5,693 | 16,412 | 22,105 | 45 |
| **Brown County Total** | 26,911 | 1,594 | 3,727 | 5,321 | 51 |

**TABLE 12**
**MINNESOTA SUMMRY INFORMATION**
**CRIME RATE PER 100,000 INHABITANTS (AND PERCENT CLEARED) - 2001**

| Area | Population* | Crime Index (Part 1)** | Part 2 | Total | Percent Cleared |
|---|---|---|---|---|---|
| | | | | | |
| Brown Co. Sheriff | 7,587 | 409 | 1,068 | 1,476 | 39 |
| New Ulm | 13,594 | 2,575 | 6,304 | 8,879 | 53 |
| Sleepy Eye | 3,515 | 1,366 | 1,849 | 3,215 | 36 |
| Springfield | 2,215 | - | - | - | - |
| **Carlton County Total** | 31,671 | 2,719 | 7,707 | 10,426 | 38 |
| Carlton Co. Sheriff | 17,393 | 1,966 | 4,640 | 6,606 | 49 |
| Cloquet | 11,201 | 3,785 | 12,195 | 15,981 | 35 |
| Moose Lake | 2,239 | 3,796 | 10,585 | 14,381 | 18 |
| Scanlon | 838 | 1,193 | 3,699 | 4,893 | 29 |
| **Carver County Total** | 70,205 | 1,866 | 3,765 | 5,631 | 48 |
| Carver Co. Sheriff | 25,621 | 1,538 | 3,517 | 5,054 | 42 |
| Chanhassen | 20,321 | 1,821 | 3,071 | 4,891 | 41 |
| Chaska | 17,449 | 2,057 | 4,986 | 7,043 | 64 |
| Waconia | 6,814 | 2,744 | 3,640 | 6,384 | 41 |
| **Cass County Total** | 27,150 | 4,777 | 12,773 | 17,551 | 69 |
| **Chippewa County Total** | 12,043 | 1,428 | 2,865 | 4,293 | 43 |
| Chippewa Co. Sheriff | 6,697 | 299 | 179 | 478 | 16 |
| Montevideo | 5,346 | 2,843 | 6,229 | 9,072 | 44 |
| **Chisago County Total** | 41,101 | 3,024 | 5,584 | 8,608 | 45 |
| Chisago Co. Sheriff | 24,393 | 2,919 | 5,301 | 8,220 | 39 |
| Chisago City | 2,622 | 4,233 | 11,670 | 15,904 | 58 |
| Lindstrom | 3,015 | 3,881 | 9,917 | 13,798 | 55 |
| North Branch | 8,023 | 2,767 | 3,465 | 6,232 | 54 |
| Wyoming | 3,048 | 2,657 | 3,904 | 6,562 | 41 |
| **Clay County Total** | 51,229 | 2,801 | 6,598 | 9,399 | 53 |
| Clay Co. Sheriff | 16,051 | 548 | 3,184 | 3,732 | 52 |
| Dilworth | 3,001 | 5,198 | 13,695 | 18,894 | 71 |
| Moorhead | 32,177 | 3,701 | 7,639 | 11,340 | 51 |
| **Clearwater County Total** | 8,423 | 2,220 | 2,327 | 4,547 | 44 |
| **Cook County Total** | 5,168 | 2,883 | 9,094 | 11,978 | 66 |
| Cook Co. Sheriff | 3,815 | 3,906 | 12,320 | 16,225 | 66 |
| Grand Marais | 1,353 | - | - | - | - |
| **Cottonwood County Total** | 12,167 | 2,244 | 5,375 | 7,619 | 41 |
| Cottonwood Co. Sheriff | 5,595 | 1,108 | 2,359 | 3,467 | 27 |
| Mountain Lake | 2,082 | 3,939 | 3,842 | 7,781 | 49 |
| Windom | 4,490 | 2,873 | 9,844 | 12,717 | 43 |
| **Crow Wing County Total** | 55,099 | 966 | 1,294 | 2,260 | 40 |
| Crow Wing Co. Sheriff | 34,067 | - | - | - | - |
| Brainerd | 13,178 | - | - | - | - |
| Crosby | 2,299 | 6,916 | 14,441 | 21,357 | 45 |
| Baxter | 5,555 | 6,715 | 6,859 | 13,573 | 36 |
| **Dakota County Total** | 355,350 | 2,789 | 5,304 | 8,093 | 53 |
| Dakota Co. Sheriff | 16,973 | 1,296 | 5,049 | 6,345 | 59 |
| Burnsville | 60,220 | 2,024 | 1,664 | 3,688 | 31 |
| Farmington | 12,365 | 2,030 | 6,591 | 8,621 | 67 |
| Hastings | 18,204 | 3,593 | 5,768 | 9,361 | 45 |
| Mendota Heights | 11,434 | 1,364 | 1,128 | 2,493 | 19 |
| Rosemount | 14,619 | 3,605 | 6,033 | 9,638 | 50 |
| South St. Paul | 20,167 | 3,555 | 7,210 | 10,765 | 45 |

**TABLE 12**
**MINNESOTA SUMMRY INFORMATION**
**CRIME RATE PER 100,000 INHABITANTS (AND PERCENT CLEARED) - 2001**

| Area | Population* | Crime Index (Part 1)** | Part 2 | Total | Percent Cleared |
|---|---|---|---|---|---|
| | | | | | |
| West St. Paul | 19,405 | 4,777 | 5,658 | 10,435 | 31 |
| Eagan | 63,557 | 2,993 | 5,576 | 8,569 | 58 |
| Inver Grove Heights | 29,751 | 3,529 | 9,660 | 13,189 | 60 |
| Apple Valley | 45,527 | 3,055 | 3,870 | 6,926 | 48 |
| Lakeville | 43,128 | 2,082 | 7,839 | 9,922 | 71 |
| **Dodge County Total** | 17,731 | 1,404 | 7,557 | 8,962 | 62 |
| Dodge Co. Sheriff | 13,333 | 1,433 | 9,083 | 10,515 | 64 |
| Kasson | 4,398 | 1,319 | 2,933 | 4,252 | 49 |
| **Douglas County Total** | 32,821 | 2,709 | 5,695 | 8,403 | 56 |
| Douglas Co. Sheriff | 24,001 | 1,983 | 4,666 | 6,650 | 49 |
| Alexandria | 8,820 | 4,683 | 8,492 | 13,175 | 65 |
| **Faribault County Total** | 16,181 | 1,687 | 3,566 | 5,253 | 49 |
| Faribault Co. Sheriff | 10,066 | 1,043 | 2,384 | 3,427 | 52 |
| Blue Earth | 3,621 | 4,640 | 9,307 | 13,946 | 47 |
| Wells | 2,494 | - | - | - | - |
| **Fillmore County Total** | 21,122 | 137 | 256 | 393 | 37 |
| **Freeborn County Total** | 32,584 | 2,041 | 6,153 | 8,194 | 75 |
| Freeborn Co. Sheriff | 14,228 | 1,075 | 3,198 | 4,273 | 75 |
| Albert Lea | 18,356 | 2,789 | 8,444 | 11,233 | 75 |
| **Goodhue County Total** | 43,507 | 3,553 | 6,930 | 10,483 | 50 |
| Goodhue Co. Sheriff | 20,807 | 1,918 | 3,033 | 4,950 | 41 |
| Cannon Falls | 3,795 | 5,903 | 10,909 | 16,812 | 60 |
| Red Wing | 16,116 | 5,069 | 10,034 | 15,103 | 46 |
| Zumbrota | 2,789 | 3,801 | 12,657 | 16,458 | 74 |
| **Grant County Total** | 6,289 | 2,544 | 7,012 | 9,556 | 32 |
| **Hennepin County Total** | 1,118,561 | 4,878 | 7,063 | 11,940 | 28+ |
| Hennepin Co. Sheriff | 10,451 | 2,038 | 8,525 | 10,564 | 66 |
| Bloomington | 85,172 | 5,558 | 4,810 | 10,368 | 53 |
| Brooklyn Center | 29,172 | 7,548 | 6,153 | 13,701 | 49 |
| Brooklyn Park | 67,388 | 5,041 | 7,714 | 12,754 | 42 |
| Crystal | 22,698 | 3,855 | 4,525 | 8,380 | 48 |
| Deephaven/Woodland | 4,333 | 900 | 3,369 | 4,270 | 53 |
| Edina | 47,425 | 2,718 | 2,366 | 5,084 | 43 |
| South Lake Minnetonka | 12,069 | 1,989 | 6,529 | 8,518 | 64 |
| Golden Valley | 20,281 | 3,456 | 5,823 | 9,280 | 53 |
| Hopkins | 17,145 | 2,945 | 4,474 | 7,419 | 44 |
| Minneapolis | 382,618 | 7,077 | 11,308 | 18,385 | 12+ |
| Minnetonka | 51,301 | 2,446 | 2,694 | 5,140 | 49 |
| Mound | 9,435 | 4,165 | 5,617 | 9,783 | 49 |
| New Hope | 20,873 | 2,879 | 6,233 | 9,112 | 60 |
| Orono | 11,711 | 2,306 | 3,834 | 6,140 | 45 |
| Osseo | 2,434 | 2,383 | 7,436 | 9,819 | 65 |
| Plymouth | 65,894 | 2,513 | 3,770 | 6,283 | 39 |
| Richfield | 34,439 | 4,083 | 5,680 | 9,762 | 48 |
| Robbinsdale | 14,123 | 4,517 | 6,599 | 11,117 | 42 |
| St. Anthony | 8,012 | 3,158 | 3,707 | 6,865 | 57 |
| St. Louis Park | 44,126 | 3,640 | 4,344 | 7,984 | 39 |
| Wayzata | 4,113 | 4,717 | 6,978 | 11,695 | 52 |
| Univ. of Minnesota PD - Minneapolis | (B) | - | - | - | 44 |

**TABLE 12**
**MINNESOTA SUMMRY INFORMATION**
**CRIME RATE PER 100,000 INHABITANTS (AND PERCENT CLEARED) - 2001**

| Area | Population* | Crime Index (Part 1)** | Part 2 | Total | Percent Cleared |
|---|---|---|---|---|---|
| | | | | | |
| Metro Airport | (B) | - | - | - | 17 |
| Eden Prairie | 54,901 | 2,739 | 2,668 | 5,408 | 36 |
| Maple Grove | 50,365 | 2,450 | 3,896 | 6,346 | 45 |
| Minnetrista | 6,231 | 3,274 | 4,959 | 8,233 | 52 |
| Champlin | 22,193 | 2,375 | 4,150 | 6,525 | 53 |
| Medina | 4,005 | 1,498 | 5,668 | 7,166 | 68 |
| Corcoran | 5,630 | 693 | 1,847 | 2,540 | 24 |
| Dayton | 4,699 | 319 | 3,533 | 3,852 | 89 |
| West Hennepin | 5,324 | 1,390 | 4,771 | 6,161 | 64 |
| Suburban Hennepin Regional Parks | (B) | - | - | - | 25 |
| **Houston County Total** | 19,718 | 984 | 4,772 | 5,756 | 46 |
| Houston Co. Sheriff | 11,830 | 338 | 2,975 | 3,314 | 58 |
| Caledonia | 2,965 | 2,867 | 9,511 | 12,378 | 43 |
| La Crescent | 4,923 | 1,402 | 6,236 | 7,638 | 37 |
| **Hubbard County Total** | 18,376 | 4,179 | 10,258 | 14,437 | 56 |
| Hubbard Co. Sheriff | 15,100 | 2,755 | 7,205 | 9,960 | 54 |
| Park Rapids | 3,276 | 10,745 | 24,328 | 35,073 | 58 |
| **Isanti County Total** | 31,287 | 2,330 | 3,979 | 6,309 | 57 |
| Isanti Co. Sheriff | 25,767 | 1,269 | 2,495 | 3,765 | 63 |
| Cambridge | 5,520 | 7,283 | 10,906 | 18,188 | 52 |
| **Itasca County Total** | 43,992 | 1,180 | 5,317 | 6,497 | 56 |
| Itasca Co. Sheriff | 36,228 | 1,259 | 5,706 | 6,964 | 52 |
| Grand Rapids | 7,764 | 811 | 3,503 | 4,315 | 80 |
| **Jackson County Total** | 11,268 | 1,864 | 3,665 | 5,529 | 37 |
| Jackson Co. Sheriff | 6,046 | 959 | 1,456 | 2,415 | 29 |
| Jackson PD | 3,501 | 4,142 | 8,455 | 12,596 | 37 |
| Lakefield | 1,721 | 407 | 1,685 | 2,092 | 78 |
| **Kanabec County Total** | 14,996 | 3,141 | 6,722 | 9,863 | 48 |
| Kanabec Co. Sheriff | 11,803 | 1,932 | 4,423 | 6,354 | 39 |
| Mora | 3,193 | 7,610 | 15,221 | 22,831 | 56 |
| **Kandiyohi County Total** | 41,203 | 2,806 | 4,303 | 7,109 | 56 |
| Kandiyohi Co. Sheriff | 22,852 | 1,838 | 2,954 | 4,792 | 54 |
| Willmar | 18,351 | 4,011 | 5,983 | 9,994 | 58 |
| **Kittson County Total** | 5,285 | 1,419 | 8,307 | 9,726 | 71 |
| Kittson Co. Sheriff | 4,089 | 1,834 | 10,736 | 12,570 | 71 |
| Hallock | 1,196 | - | - | - | - |
| **Koochiching County Total** | 14,355 | 2,689 | 7,433 | 10,122 | 29 |
| Koochiching Co. Sheriff | 7,652 | 1,882 | 4,482 | 6,364 | 31 |
| International Falls | 6,703 | 3,610 | 10,801 | 14,411 | 28 |
| **Lac Qui Parle County Total** | 8,067 | 1,612 | 3,074 | 4,686 | 38 |
| Lac Qui Parle Co. Sheriff | 4,760 | 1,218 | 3,403 | 4,622 | 42 |
| Dawson | 1,539 | 1,624 | 1,754 | 3,379 | 19 |
| Madison | 1,768 | 2,658 | 3,337 | 5,995 | 41 |
| **Lake County Total** | 11,058 | 1,384 | 2,894 | 4,277 | 57 |
| Lake Co. Sheriff | 5,377 | 1,841 | 3,534 | 5,375 | 49 |
| Silver Bay | 2,068 | 1,257 | 1,209 | 2,466 | 18 |
| Two Harbors | 3,613 | 775 | 2,906 | 3,681 | 89 |
| **Lake of the Woods County Total** | 4,522 | 1,769 | 5,285 | 7,054 | 42 |
| **Le Sueur County Total** | 24,024 | 716 | 1,186 | 1,902 | 55 |

**TABLE 12**
**MINNESOTA SUMMRY INFORMATION**
**CRIME RATE PER 100,000 INHABITANTS (AND PERCENT CLEARED) - 2001**

| Area | Population* | Crime Index (Part 1)** | Part 2 | Total | Percent Cleared |
|---|---|---|---|---|---|
| | | | | | |
| Le Sueur Co. Sheriff | 20,102 | 612 | 1,025 | 1,637 | 50 |
| Le Sueur PD | 3,922 | 1,249 | 2,014 | 3,264 | 67 |
| **Lincoln County Total** | 6,429 | 78 | 1,960 | 2,038 | 12 |
| **Lyon County Total** | 25,425 | 1,042 | 4,271 | 5,314 | 82 |
| Lyon Co. Sheriff | 10,422 | 547 | 1,113 | 1,660 | 50 |
| Marshall | 12,735 | 1,633 | 7,617 | 9,250 | 86 |
| Tracy | 2,268 | - | - | - | - |
| **McLeod County Total** | 34,898 | 3,252 | 10,534 | 13,786 | 61 |
| McLeod Co. Sheriff | 16,365 | 1,619 | 10,969 | 12,588 | 61 |
| Glencoe | 5,453 | 3,099 | 16,120 | 19,219 | 73 |
| Hutchinson | 13,080 | 5,359 | 7,661 | 13,020 | 53 |
| **Mahnomen County Total** | 5,190 | 4,624 | 16,339 | 20,963 | 82 |
| **Marshall County Total** | 10,155 | 1,211 | 4,589 | 5,800 | 55 |
| **Martin County Total** | 21,802 | 2,431 | 8,201 | 10,632 | 48 |
| Martin Co. Sheriff | 10,913 | 449 | 1,164 | 1,613 | 58 |
| Fairmont | 10,889 | 4,417 | 15,254 | 19,671 | 48 |
| **Meeker County Total** | 22,644 | 2,844 | 6,130 | 8,974 | 51 |
| Meeker Co. Sheriff | 16,082 | 2,438 | 4,881 | 7,319 | 50 |
| Litchfield | 6,562 | 3,840 | 9,189 | 13,030 | 52 |
| **Mille Lacs County Total** | 22,337 | 4,566 | 16,394 | 20,961 | 74 |
| Mille Lacs Co. Sheriff | 18,404 | 4,374 | 18,018 | 22,392 | 77 |
| Princeton | 3,933 | 5,467 | 8,797 | 14,264 | 55 |
| **Morrison County Total** | 31,712 | 2,538 | 7,215 | 9,753 | 69 |
| Morrison Co. Sheriff | 23,993 | 2,030 | 6,760 | 8,790 | 77 |
| Little Falls | 7,719 | 4,120 | 8,628 | 12,748 | 52 |
| **Mower County Total** | 38,603 | 3,860 | 11,162 | 15,022 | 58 |
| Mower Co. Sheriff | 15,289 | 1,799 | 5,592 | 7,391 | 61 |
| Austin | 23,314 | 5,211 | 14,815 | 20,027 | 57 |
| **Murray County Total** | 9,165 | 1,255 | 6,863 | 8,118 | 83 |
| Murray Co. Sheriff | 7,093 | 1,269 | 3,229 | 4,497 | 68 |
| Slayton | 2,072 | 1,207 | 19,305 | 20,512 | 95 |
| **Nicollet County Total** | 29,771 | 2,516 | 8,300 | 10,816 | 58 |
| Nicollet Co. Sheriff | 8,226 | 1,131 | 10,783 | 11,913 | 63 |
| North Mankato | 11,798 | 2,424 | 6,577 | 9,002 | 55 |
| St. Peter | 9,747 | 3,796 | 8,290 | 12,086 | 56 |
| **Nobles County Total** | 20,832 | 2,371 | 3,259 | 5,631 | 48 |
| Nobles Co. Sheriff | 9,549 | 691 | 1,236 | 1,927 | 49 |
| Worthington | 11,283 | 3,793 | 4,972 | 8,765 | 48 |
| **Norman County Total** | 7,442 | 1,169 | 4,192 | 5,361 | 64 |
| **Olmsted County Total** | 124,277 | 3,227 | 4,186 | 7,412 | 48 |
| Olmsted Co. Sheriff | 33,060 | 1,301 | 2,166 | 3,466 | 49 |
| Rochester | 85,806 | 4,059 | 5,037 | 9,096 | 49 |
| Stewartville | 5,411 | 1,793 | 3,031 | 4,824 | 44 |
| **Otter Tail County Total** | 57,109 | 2,054 | 6,330 | 8,384 | 54 |
| Otter Tail Co. Sheriff | 43,638 | 1,338 | 3,845 | 5,184 | 47 |
| Fergus Falls | 13,471 | 4,372 | 14,379 | 18,751 | 60 |
| **Pennington County Total** | 13,584 | 2,967 | 7,840 | 10,807 | 63 |
| Pennington Co. Sheriff | 5,174 | 1,314 | 6,939 | 8,253 | 78 |
| Thief River Falls | 8,410 | 3,983 | 8,395 | 12,378 | 56 |

**TABLE 12**
**MINNESOTA SUMMRY INFORMATION**
**CRIME RATE PER 100,000 INHABITANTS (AND PERCENT CLEARED) - 2001**

| Area | Population* | Crime Index (Part 1)** | Part 2 | Total | Percent Cleared |
|---|---|---|---|---|---|
| | | | | | |
| **Pine County Total** | 26,530 | 2,917 | 9,627 | 12,544 | 50 |
| **Pipestone County Total** | 9,895 | 1,263 | 3,709 | 4,972 | 45 |
| **Polk County Total** | 31,369 | 2,850 | 8,700 | 11,550 | 63 |
| Polk Co. Sheriff | 15,676 | 2,252 | 6,890 | 9,141 | 51 |
| Crookston | 8,192 | 2,185 | 5,554 | 7,739 | 64 |
| East Grand Forks | 7,501 | 4,826 | 15,918 | 20,744 | 74 |
| **Pope County Total** | 11,236 | 1,593 | 4,984 | 6,577 | 58 |
| Pope Co. Sheriff | 8,642 | 1,689 | 4,872 | 6,561 | 59 |
| Glenwood | 2,594 | 1,272 | 5,359 | 6,631 | 56 |
| **Ramsey County Total** | 508,933 | 5,608 | 2,635 | 8,243 | 29 |
| Ramsey Co. Sheriff | 11,712 | 2,852 | 4,525 | 7,377 | 48 |
| Arden Hills | 9,652 | 2,507 | 3,077 | 5,584 | 39 |
| Falcon Heights | 5,572 | 2,010 | 3,051 | 5,061 | 49 |
| Lauderdale | 2,364 | 3,257 | 4,399 | 7,657 | 57 |
| Maplewood | 34,947 | 7,414 | 7,028 | 14,442 | 43 |
| Mounds View | 12,738 | 4,687 | 7,018 | 11,705 | 41 |
| New Brighton | 22,206 | 3,112 | 3,999 | 7,111 | 43 |
| North St. Paul | 11,929 | 3,982 | 5,608 | 9,590 | 54 |
| Roseville | 33,690 | 5,904 | 4,503 | 10,407 | 45 |
| St. Paul | 287,151 | 6,715 | 1,194(A) | 7,909 | 16 |
| White Bear Lake | 24,325 | 3,363 | 4,078 | 7,441 | 47 |
| Little Canada | 9,771 | 4,257 | 5,097 | 9,354 | 47 |
| Shoreview | 25,924 | 1,886 | 2,122 | 4,008 | 36 |
| Vadnais Heights | 13,069 | 2,770 | 2,556 | 5,326 | 41 |
| North Oaks | 3,883 | 1,648 | 2,215 | 3,863 | 44 |
| **Red Lake County Total** | 4,299 | 1,489 | 9,444 | 10,933 | 53 |
| **Redwood County Total** | 16,815 | 2,248 | 5,329 | 7,577 | 54 |
| Redwood Co. Sheriff | 11,356 | 1,277 | 3,505 | 4,782 | 54 |
| Redwood Falls | 5,459 | 4,268 | 9,123 | 13,391 | 53 |
| **Renville County Total** | 17,154 | 2,186 | 3,778 | 5,964 | 47 |
| Renville Co. Sheriff | 14,584 | 1,755 | 3,319 | 5,074 | 44 |
| Olivia | 2,570 | 4,630 | 6,381 | 11,012 | 54 |
| **Rice County Total** | 57,222 | 3,493 | 7,396 | 10,889 | 48 |
| Rice Co. Sheriff | 19,257 | 1,251 | 5,416 | 6,668 | 60 |
| Faribault PD | 20,818 | 5,755 | 9,823 | 15,578 | 44 |
| Northfield | 17,147 | 3,266 | 6,672 | 9,938 | 47 |
| **Rock County Total** | 9,721 | 1,584 | 1,646 | 3,230 | 54 |
| **Roseau County Total** | 16,338 | 1,995 | 4,658 | 6,653 | 72 |
| Roseau Co. Sheriff | 11,860 | 1,130 | 3,280 | 4,410 | 72 |
| Roseau PD | 2,756 | 3,483 | 4,935 | 8,418 | 68 |
| Warroad | 1,722 | 5,575 | 13,705 | 19,280 | 75 |
| **St. Louis County Total** | 200,528 | 4,169 | 9,449 | 13,619 | 32 |
| St. Louis Co. Sheriff | 52,628 | 1,665 | 4,300 | 5,965 | 50 |
| Aurora | 1,850 | 3,297 | 9,189 | 12,486 | 61 |
| Babbitt | 1,670 | 3,413 | 8,922 | 12,335 | 57 |
| Biwabik | 954 | 839 | 5,660 | 6,499 | 90 |
| Chisholm | 4,960 | 2,298 | 4,859 | 7,157 | 39 |
| Duluth | 86,918 | 6,195 | 14,328 | 20,524 | 23 |
| Ely | 3,724 | 3,867 | 9,533 | 13,400 | 27 |

**TABLE 12**
**MINNESOTA SUMMRY INFORMATION**
**CRIME RATE PER 100,000 INHABITANTS (AND PERCENT CLEARED) - 2001**

| Area | Population* | Crime Index (Part 1)** | Part 2 | Total | Percent Cleared |
|---|---|---|---|---|---|
| | | | | | |
| Eveleth | 3,865 | 6,184 | 11,565 | 17,749 | 53 |
| Gilbert | 1,847 | 3,519 | 6,118 | 9,637 | 52 |
| Hibbing | 17,071 | 1,605 | 2,929 | 4,534 | 66 |
| Hoyt Lakes | 2,082 | 720 | 1,825 | 2,546 | 57 |
| Mountain Iron | 2,999 | 300 | 1,300 | 1,601 | 63 |
| Proctor | 2,852 | 3,752 | 7,048 | 10,799 | 57 |
| Virginia | 9,157 | 5,701 | 11,783 | 17,484 | 51 |
| Floodwood | 503 | 3,181 | 16,501 | 19,682 | 63 |
| Hermantown | 7,448 | 3,934 | 6,082 | 10,016 | 32 |
| Univ. of Minnesota PD - Duluth | (B) | - | - | - | 39 |
| **Scott County Total** | 90,900 | 2,844 | 7,542 | 10,386 | 56 |
| Scott Co. Sheriff | 21,119 | 1,222 | 9,835 | 11,056 | 77 |
| Belle Plaine | 3,789 | 3,484 | 10,953 | 14,437 | 60 |
| Jordan | 3,833 | 4,409 | 11,244 | 15,654 | 64 |
| New Prague | 4,559 | 2,830 | 8,862 | 11,691 | 51 |
| Shakopee | 20,568 | 3,612 | 6,476 | 10,088 | 51 |
| Savage | 21,115 | 2,647 | 4,726 | 7,374 | 52 |
| Prior Lake | 15,917 | 3,738 | 7,533 | 11,271 | 36 |
| **Sherburne County Total** | 58,428 | 2,391 | 4,741 | 7,132 | 61 |
| Sherburne Co. Sheriff | 33,245 | 1,486 | 2,936 | 4,422 | 59 |
| Big Lake | 6,063 | 2,903 | 8,824 | 11,727 | 68 |
| Elk River | 16,447 | 4,323 | 6,609 | 10,932 | 55 |
| Becker | 2,673 | 599 | 6,435 | 7,033 | 99 |
| **Sibley County Total** | 15,356 | 495 | 3,881 | 4,376 | 16 |
| **Stearns County Total** | 147,550 | 3,037 | 5,307 | 8,344 | 43 |
| Stearns Co. Sheriff | 55,290 | 1,100 | 2,630 | 3,729 | 38 |
| Cold Spring | 2,975 | 1,210 | 2,420 | 3,630 | 76 |
| Melrose | 3,091 | 2,071 | 3,623 | 5,694 | 40 |
| Paynesville | 2,267 | 3,529 | 12,660 | 16,189 | 67 |
| St. Cloud | 59,107 | 4,927 | 7,163 | 12,090 | 39 |
| Sauk Centre | 3,930 | 4,071 | 13,308 | 17,379 | 40 |
| Waite Park | 6,568 | 7,963 | 9,577 | 17,540 | 62 |
| St Joseph | 4,681 | 1,431 | 8,502 | 9,934 | 70 |
| Sartell | 9,641 | 322 | 1,255 | 1,577 | 24 |
| **Steele County Total** | 33,680 | 3,097 | 5,831 | 8,928 | 46 |
| Steele Co. Sheriff | 9,313 | 1,482 | 3,576 | 5,057 | 46 |
| Owatonna | 22,434 | 3,825 | 6,985 | 10,809 | 47 |
| Blooming Prairie | 1,933 | 2,431 | 3,311 | 5,742 | 33 |
| **Stevens County Total** | 10,053 | 2,069 | 3,641 | 5,710 | 48 |
| Stevens Co. Sheriff | 4,985 | 782 | 1,825 | 2,608 | 58 |
| Morris | 5,068 | 3,335 | 5,426 | 8,761 | 45 |
| **Swift County Total** | 11,956 | 1,606 | 3,212 | 4,818 | 62 |
| Swift Co. Sheriff | 5,709 | 473 | 858 | 1,331 | 64 |
| Appleton | 2,871 | 1,811 | 7,001 | 8,812 | 67 |
| Benson | 3,376 | 3,347 | 3,969 | 7,316 | 55 |
| **Todd County Total** | 25,068 | 2,382 | 5,844 | 8,226 | 56 |
| Todd Co. Sheriff | 18,924 | 1,665 | 4,714 | 6,378 | 51 |
| Long Prairie | 3,040 | 4,309 | 8,026 | 12,336 | 59 |
| Staples | 3,104 | 4,865 | 10,599 | 15,464 | 67 |

**TABLE 12**
**MINNESOTA SUMMRY INFORMATION**
**CRIME RATE PER 100,000 INHABITANTS (AND PERCENT CLEARED) - 2001**

| Area | Population* | Crime Index (Part 1)** | Part 2 | Total | Percent Cleared |
|---|---|---|---|---|---|
| | | | | | |
| **Traverse County Total** | 4,134 | 435 | 1,597 | 2,032 | 63 |
| **Wabasha County Total** | 22,230 | 1,961 | 5,268 | 7,229 | 53 |
| Wabasha Co. Sheriff | 11,491 | 1,001 | 4,873 | 5,874 | 59 |
| Lake City | 4,950 | 4,424 | 6,626 | 11,051 | 41 |
| Plainview | 3,190 | - | - | - | - |
| Wabasha PD | 2,599 | 3,925 | 10,889 | 14,813 | 57 |
| **Wadena County Total** | 13,121 | 2,469 | 9,511 | 11,981 | 79 |
| Wadena Co. Sheriff | 8,827 | 895 | 2,005 | 2,900 | 65 |
| Wadena PD | 4,294 | 5,706 | 24,942 | 30,647 | 82 |
| **Waseca County Total** | 19,526 | 2,207 | 5,521 | 7,728 | 38 |
| Waseca Co. Sheriff | 8,924 | 885 | 3,115 | 4,000 | 28 |
| Janesville | 2,109 | 3,319 | 5,737 | 9,056 | 19 |
| Waseca PD | 8,493 | 3,320 | 7,995 | 11,315 | 46 |
| **Washington County Total** | 200,776 | 2,887 | 6,120 | 9,008 | 49 |
| Washington Co. Sheriff | 59,233 | 1,925 | 4,975 | 6,900 | 54 |
| Bayport | 3,162 | 1,834 | 6,483 | 8,318 | 70 |
| Forest Lake | 6,798 | 4,781 | 4,575 | 9,356 | 43 |
| Newport | 3,715 | 5,626 | 9,179 | 14,805 | 58 |
| St. Paul Park | 5,070 | 3,235 | 11,381 | 14,615 | 70 |
| Stillwater | 15,143 | 2,939 | 6,194 | 9,133 | 53 |
| Cottage Grove | 30,582 | 2,528 | 7,534 | 10,061 | 49 |
| Oakdale | 26,653 | 4,577 | 4,727 | 9,305 | 38 |
| Woodbury | 46,463 | 2,630 | 5,477 | 8,108 | 45 |
| Oak Park Heights | 3,957 | 6,090 | 21,734 | 27,824 | 50 |
| **Watonwan County Total** | 11,876 | 2,577 | 4,421 | 6,997 | 52 |
| Watonwan Co. Sheriff | 7,181 | 1,295 | 1,866 | 3,161 | 52 |
| St. James | 4,695 | 4,537 | 8,328 | 12,865 | 52 |
| **Wilkin County Total** | 7,138 | 2,956 | 16,055 | 19,011 | 71 |
| Wilkin Co. Sheriff | 3,579 | 2,179 | 5,868 | 8,047 | 58 |
| Breckenridge | 3,559 | 3,737 | 26,300 | 30,037 | 75 |
| **Winona County Total** | 49,985 | 2,449 | 7,844 | 10,293 | 57 |
| Winona Co. Sheriff | 19,543 | 1,192 | 4,441 | 5,634 | 56 |
| Winona PD | 27,069 | 3,354 | 10,019 | 13,373 | 57 |
| Goodview | 3,373 | 2,461 | 10,110 | 12,570 | 54 |
| **Wright County Total** | 89,973 | 2,894 | 5,220 | 8,115 | 55 |
| Wright Co. Sheriff | 69,324 | 2,752 | 4,956 | 7,709 | 56 |
| Buffalo | 10,097 | 4,477 | 8,864 | 13,341 | 50 |
| Monticello | 7,868 | 1,652 | 1,246 | 2,898 | 47 |
| Annandale | 2,684 | 4,247 | 9,985 | 14,232 | 59 |
| **Yellow Medicine County Total** | 12,125 | - | - | - | - |
| Yellow Medicine Co. Sheriff | 9,055 | 497 | 1,171 | 1,668 | 25 |
| Granite Falls | 3,070 | - | - | - | - |

* Estimated 2000 population, F.B.I.

**Crime statistics include all Larceny offenses regardless of value. Part 1 Offenses or "Crime Index" Offenses do not include Negligent Manslaughter.

(+)Clearance information contains incomplete data for Minneapolis PD.

(A) Agency not contributing Part 2 Offenses; Other Assaults only is recorded

(B) Population not calculated.

# TABLE 13
# MINNESOTA CRIME INDEX SUMMARY
# 1936-2001

| Year | Population | Crime Index Total | Murder | Rape | Robbery | Aggravated Assault | Burglary | Larceny | Motor Vehicle Theft | Arson | Crime Rate per 100,000 |
|---|---|---|---|---|---|---|---|---|---|---|---|
| 1936 | 2,563,953 | 16,753 | 38 | 101 | 788 | 274 | 4,778 | 7,203 | 3,571 | | 654.6 |
| 1937 | 2,723,798 | 17,065 | 35 | 73 | 661 | 180 | 4,000 | 8,843 | 3,273 | | 666.0 |
| 1938 | 2,746,633 | 19,312 | 33 | 127 | 648 | 175 | 4,203 | 10,984 | 3,142 | | 702.2 |
| 1939 | 2,769,468 | 20,139 | 54 | 156 | 649 | 207 | 4,665 | 11,582 | 2,826 | | 728.2 |
| 1940 | 2,792,300 | 19,514 | 35 | 208 | 416 | 210 | 4,967 | 11,473 | 2,205 | | 701.0 |
| 1941 | 2,792,300 | 18,939 | 46 | 237 | 313 | 191 | 4,497 | 11,445 | 2,210 | | 680.2 |
| 1942 | 2,792,300 | 16,444 | 36 | 163 | 271 | 187 | 3,665 | 10,387 | 1,735 | | 591.2 |
| 1943 | 2,615,554 | 13,886 | 38 | 174 | 194 | 126 | 3,112 | 8,595 | 1,647 | | 521.8 |
| 1944 | 2,564,052 | 13,096 | 33 | 138 | 174 | 142 | 3,052 | 7,986 | 1,571 | | 498.8 |
| 1945 | 2,556,050 | 14,903 | 30 | 124 | 284 | 150 | 3,333 | 8,703 | 2,279 | | 567.8 |
| 1946 | 2,574,628 | 17,074 | 36 | 152 | 337 | 195 | 3,866 | 10,228 | 2,260 | | 649.7 |
| 1947 | 2,663,891 | 17,088 | 25 | 158 | 420 | 191 | 3,861 | 10,189 | 2,244 | | 631.1 |
| 1948 | 2,716,567 | 19,216 | 39 | 177 | 469 | 172 | 4,514 | 12,030 | 1,815 | | 700.4 |
| 1949 | 2,693,651 | 19,166 | 23 | 148 | 495 | 158 | 4,399 | 11,946 | 1,997 | | 700.8 |
| 1950 | 2,665,321 | 19,416 | 30 | 199 | 448 | 130 | 4,491 | 12,245 | 1,873 | | 719.2 |
| 1951 | 2,869,686 | 20,931 | 30 | 148 | 418 | 103 | 4,708 | 13,291 | 2,233 | | 714.8 |
| 1952 | 2,822,386 | 23,290 | 23 | 171 | 496 | 152 | 5,514 | 14,582 | 2,352 | | 800.6 |
| 1953 | 2,872,211 | 26,074 | 34 | 222 | 618 | 206 | 6,472 | 15,698 | 2,824 | | 895.7 |
| 1954 | 3,138,872 | 28,582 | 23 | 182 | 764 | 235 | 7,532 | 17,277 | 2,569 | | 993.5 |
| 1955 | 3,190,641 | 27,517 | 28 | 185 | 580 | 197 | 7,164 | 16,622 | 2,741 | | 938.6 |
| 1956 | 3,248,196 | 34,539 | 31 | 181 | 648 | 162 | 8,098 | 21,972 | 3,447 | | 1181.6 |
| 1957 | 3,307,232 | 34,271 | 43 | 210 | 635 | 171 | 8,224 | 21,667 | 3,321 | | 1168.6 |
| 1958 | 3,369,066 | 39,012 | 30 | 127 | 703 | 229 | 9,504 | 24,827 | 3,592 | | 1184.8 |
| 1959 | 3,419,316 | 39,135 | 38 | 78 | 644 | 257 | 9,185 | 25,021 | 3,912 | | 1163.8 |
| 1960 | 3,413,964 | 47,200 | 40 | 76 | 945 | 329 | 11,732 | 29,515 | 4,563 | | 1400.4 |
| 1961 | 3,458,000 | 49,348 | 36 | 96 | 932 | 381 | 12,489 | 30,721 | 4,693 | | 1443.8 |
| 1962 | 3,493,000 | 52,640 | 34 | 124 | 1,030 | 475 | 12,479 | 33,523 | 4,975 | | 1574.5 |
| 1963 | 3,407,000 | 58,196 | 46 | 86 | 1,176 | 596 | 13,238 | 37,916 | 5,138 | | 1697.3 |
| 1964 | 3,529,000 | 69,773 | 51 | 144 | 1,295 | 1,165 | 18,634 | 42,171 | 6,313 | | 2077.0 |
| 1965 | 3,565,000 | 70,665 | 56 | 169 | 1,433 | 1,400 | 18,730 | 41,756 | 7,121 | | 2073.6 |
| 1966 | 3,585,000 | 79,612 | 77 | 252 | 1,758 | 1,577 | 20,815 | 46,367 | 8,766 | | 2301.5 |
| 1967 | 3,625,000 | 92,589 | 65 | 298 | 2,410 | 1,986 | 25,251 | 52,154 | 10,425 | | 2654.0 |
| 1968 | 3,647,000 | 107,840 | 80 | 389 | 2,965 | 1,697 | 29,225 | 60,746 | 12,738 | | 3001.0 |
| 1969 | 3,647,000 | 114,182 | 76 | 419 | 3,024 | 1,765 | 29,060 | 65,605 | 14,233 | | 3178.4 |
| 1970 | 3,739,327 | 124,005 | 75 | 365 | 3,422 | 1,963 | 30,766 | 74,243 | 13,171 | | 3319.6 |
| 1971 | 3,780,797 | 135,920 | 89 | 466 | 2,987 | 2,435 | 33,827 | 82,881 | 13,235 | | 3596.4 |
| 1972 | 3,799,660 | 130,527 | 94 | 570 | 3,290 | 2,851 | 36,063 | 74,529 | 13,130 | | 3440.0 |
| 1973 | 3,892,140 | 137,617 | 97 | 577 | 3,454 | 2,785 | 39,581 | 78,026 | 13,097 | | 3576.4 |
| 1974 | 3,865,004 | 152,193 | 113 | 687 | 4,071 | 3,221 | 43,322 | 86,248 | 14,531 | | 3921.7 |
| 1975 | 3,892,819 | 168,537 | 124 | 724 | 4,068 | 3,186 | 46,218 | 99,295 | 14,922 | | 4328.0 |
| 1976 | 3,907,310 | 170,319 | 94 | 724 | 3,178 | 3,470 | 44,137 | 105,018 | 13,698 | | 4358.5 |
| 1977 | 3,952,492 | 166,612 | 102 | 770 | 3,404 | 3,402 | 44,748 | 100,604 | 13,582 | | 4213.2 |
| 1978 | 3,959,729 | 164,593 | 81 | 795 | 3,407 | 3,298 | 43,477 | 100,624 | 12,911 | | 4157.4 |
| 1979 | 4,003,327 | 177,929 | 98 | 870 | 3,752 | 4,245 | 45,053 | 110,571 | 13,340 | | 4444.9 |

# TABLE 13
# MINNESOTA CRIME INDEX SUMMARY
# 1936-2001

| Year | Population | Crime Index Total | Murder | Rape | Robbery | Aggravated Assault | Burglary | Larceny | Motor Vehicle Theft | Arson | Crime Rate per 100,000 |
|---|---|---|---|---|---|---|---|---|---|---|---|
| 1980 | 4,057,669 | 195,992 | 104 | 942 | 4,022 | 4,169 | 50,507 | 122,728 | 12,008 | 1,512 | 4803.2 |
| 1981 | 4,077,148 | 194,933 | 83 | 1,055 | 4,268 | 3,938 | 52,231 | 121,652 | 10,305 | 1,401 | 4781.1 |
| 1982 | 4,086,180 | 185,319 | 95 | 938 | 4,190 | 3,844 | 48,899 | 116,425 | 9,819 | 1,109 | 4535.2 |
| 1983 | 4,130,589 | 168,265 | 66 | 932 | 3,299 | 3,625 | 44,585 | 106,106 | 8,674 | 978 | 4073.6 |
| 1984 | 4,142,071 | 160,864 | 74 | 1,049 | 2,962 | 4,719 | 41,221 | 101,166 | 8,594 | 1,079 | 3883.6 |
| 1985 | 4,161,580 | 174,909 | 85 | 1,243 | 3,603 | 5,832 | 42,727 | 109,299 | 11,008 | 1,112 | 4202.9 |
| 1986 | 4,193,000 | 185,719 | 100 | 1,348 | 4,303 | 6,270 | 42,484 | 117,769 | 12,168 | 1,277 | 4429.2 |
| 1987 | 4,214,000 | 198,084 | 110 | 1,445 | 4,351 | 6,244 | 45,563 | 126,255 | 12,850 | 1,266 | 4701.0 |
| 1988 | 4,246,000 | 187,000 | 123 | 1,333 | 4,079 | 6,952 | 39,154 | 119,520 | 14,603 | 1,236 | 4404.0 |
| 1989 | 4,306,000 | 191,989 | 108 | 1,357 | 4,129 | 6,946 | 39,021 | 122,640 | 16,536 | 1,252 | 4458.6 |
| 1990 | 4,353,000 | 199,345 | 123 | 1,640 | 4,091 | 6,863 | 39,272 | 130,618 | 15,489 | 1,249 | 4579.4 |
| 1991 | 4,375,099 | 203,107 | 122 | 1,791 | 4,356 | 7,840 | 38,419 | 132,777 | 16,302 | 1,500 | 4642.3 |
| 1992 | 4,432,000 | 207,047 | 141 | 2,900 | 4,897 | 7,790 | 39,754 | 134,233 | 15,863 | 1,469 | 4671.0 |
| 1993 | 4,480,000 | 199,691 | 145 | 2,713 | 5,085 | 7,923 | 37,951 | 128,964 | 15,408 | 1,502 | 4457.3 |
| 1994 | 4,567,000 | 199,362 | 148 | 2,762 | 5,370 | 8,124 | 36,111 | 130,839 | 14,321 | 1,687 | 4365.4 |
| 1995 | 4,567,000 | 206,710 | 183 | 2,571 | 5,689 | 7,876 | 36,305 | 136,881 | 15,625 | 1,580 | 4526.2 |
| 1996 | 4,610,000 | 210,246 | 168 | 2,353 | 5,387 | 7,931 | 35,667 | 139,131 | 17,983 | 1,626 | 4560.5 |
| 1997 | 4,658,000 | 207,970 | 128 | 2,441 | 5,373 | 7,875 | 35,228 | 137,685 | 17,843 | 1,397 | 4464.7 |
| 1998 | 4,686,000 | 192,924 | 120 | 2,365* | 4,370 | 8,000* | 32,505 | 128,757 | 15,373 | 1,434 | 4117.0 |
| 1999 | 4,725,000 | 171,376 | 129 | 2,238 | 3,902 | 6,983 | 27,455 | 116,356 | 13,142 | 1,171 | 3627.0 |
| 2000 | 4,776,000 | 173,498 | 138 | 2,241 | 3,737 | 7,819 | 26,178 | 118,661 | 13,529 | 1,195 | 3632.7 |
| 2001 | 4,919,479 | 176,317 | 111 | 2,201 | 3,740 | 6,968 | 25,028 | 122,254 | 14,838 | 1,177 | 3584.1 |

*1998 figures modified.

# MINNESOTA ARREST INFORMATION

## GENERAL ARREST INFORMATION

Arrest information for Minnesota in 2001 is presented with a state total concerning age, sex, and race factors. Data has also been tabulated for the specific kinds of narcotic arrests and the individuals involved.

For the year 2001 a comparison of arrests to previous years should be viewed with caution. The decrease in arrests in 2001 is due to a change in the procedures for counting arrests. Prior to 2001 the BCA tallied all counts for individuals arrested for more than one charge. The BCA's reporting system was modified to reflect the correct *Uniform Crime Reporting* procedures which requires that only the most serious arrest be counted for each individual arrested.

The total number of arrests involving criminal offenses in the state in 2001 was 212,150*, with 159,656 males and 52,494 females arrested. In 2000 there were 273,861* total arrests (208,324 males and 65,537 females).

There are also significant factors to consider when arrest data is evaluated:

- There can be multiple persons arrested for the same offense.
- An arrest of one or more persons can be reported for an offense that occurred during a previous reporting period.

As a result of the above factors, arrests in most cases will outnumber offenses.

In reporting the arrests of a juvenile, the FBI's instructions state that:

> "A juvenile is counted as a person arrested when he commits an offense and the circumstances are such that if the offender were an adult an arrest would be made." †

Juveniles (persons under 18 years) constitute 25 percent (52,452) of all arrests during 2001 and account for 39 percent of the Part I arrests: 65 percent of the Arson, 39 percent of the Vehicle Theft, 40 percent of the Burglary, and 44 percent of the Larceny arrests.

*Based on detailed information received by BCA.

†Crime in the United States - Uniform Crime Reports, 1972 Annual FBI, Washington, DC, pg. 119

# TABLE 14
# TOTAL ARRESTS BY AGE AND SEX IN MINNESOTA FOR 2001

| Offense | | Under 10 | 10-12 | 13-14 | 15 | 16 | 17 | Total Under 18 | 18 | 19 | 20 | 21 | 22 | 23 | 24 | 25-29 | 30-34 | 35-39 | 40-44 | 45-49 | 50-54 | 55-59 | 60-64 | 65 & Over | GRAND TOTAL |
|---|---|---|---|---|---|---|---|---|---|---|---|---|---|---|---|---|---|---|---|---|---|---|---|---|---|
| Murder/Non- | M | - | - | 2 | - | 2 | 7 | **11** | 10 | 3 | 7 | 5 | 8 | 5 | 3 | 17 | 9 | 8 | 10 | 4 | 3 | 1 | - | - | **104** |
| Negligent Man- | F | - | - | - | - | - | 1 | **1** | 1 | 1 | - | 4 | - | - | 1 | 4 | - | 4 | - | - | 1 | - | - | - | **17** |
| slaughter | T | - | - | 2 | - | 2 | 8 | **12** | 11 | 4 | 7 | 9 | 8 | 5 | 4 | 21 | 9 | 12 | 10 | 4 | 4 | 1 | - | - | **121** |
| Negligent | M | - | - | - | - | - | - | - | - | - | - | - | - | - | - | - | - | - | - | - | - | - | - | - | - |
| Manslaughter | F | - | - | - | - | - | - | - | - | - | - | - | - | - | - | - | - | - | - | - | - | - | - | - | - |
| | T | - | - | - | - | - | - | - | - | - | - | - | - | - | - | - | - | - | - | - | - | - | - | - | - |
| Rape | M | 2 | 31 | 38 | 26 | 25 | 34 | **156** | 37 | 51 | 48 | 41 | 38 | 19 | 23 | 83 | 68 | 52 | 57 | 36 | 11 | 6 | 7 | 5 | **738** |
| | F | - | - | - | 2 | - | 1 | **3** | 3 | 3 | 2 | - | 2 | - | - | 1 | - | 4 | 2 | - | - | - | - | - | **20** |
| | T | 2 | 31 | 38 | 28 | 25 | 35 | **159** | 40 | 54 | 50 | 41 | 40 | 19 | 23 | 84 | 68 | 56 | 59 | 36 | 11 | 6 | 7 | 5 | **758** |
| Robbery | M | 4 | 19 | 49 | 52 | 61 | 66 | **251** | 73 | 79 | 49 | 49 | 25 | 25 | 29 | 85 | 83 | 73 | 41 | 13 | 2 | 2 | 1 | - | **880** |
| | F | - | 2 | 9 | 5 | 5 | 5 | **26** | 5 | 3 | 10 | 5 | 2 | 1 | - | 10 | 13 | 7 | 7 | 1 | 1 | - | - | - | **91** |
| | T | 4 | 21 | 58 | 57 | 66 | 71 | **277** | 78 | 82 | 59 | 54 | 27 | 26 | 29 | 95 | 96 | 80 | 48 | 14 | 3 | 2 | 1 | - | **971** |
| Assault | M | 8 | 73 | 149 | 132 | 145 | 144 | **651** | 180 | 159 | 137 | 135 | 152 | 121 | 98 | 391 | 297 | 291 | 234 | 155 | 70 | 25 | 18 | 17 | **3,131** |
| | F | 1 | 11 | 32 | 18 | 35 | 37 | **134** | 42 | 30 | 36 | 34 | 31 | 28 | 32 | 85 | 118 | 91 | 71 | 36 | 14 | 3 | 1 | 5 | **791** |
| | T | 9 | 84 | 181 | 150 | 180 | 181 | **785** | 222 | 189 | 173 | 169 | 183 | 149 | 130 | 476 | 415 | 382 | 305 | 191 | 84 | 28 | 19 | 22 | **3,922** |
| Burglary | M | 14 | 108 | 246 | 236 | 232 | 241 | **1,077** | 288 | 183 | 144 | 121 | 82 | 61 | 53 | 196 | 160 | 182 | 91 | 60 | 20 | 4 | - | 2 | **2,724** |
| | F | 6 | 19 | 29 | 27 | 16 | 29 | **126** | 22 | 19 | 12 | 8 | 7 | 9 | 5 | 25 | 22 | 20 | 12 | 3 | 2 | - | 1 | - | **293** |
| | T | 20 | 127 | 275 | 263 | 248 | 270 | **1,203** | 310 | 202 | 156 | 129 | 89 | 70 | 58 | 221 | 182 | 202 | 103 | 63 | 22 | 4 | 1 | 2 | **3,017** |
| Larceny | M | 80 | 651 | 1,384 | 881 | 1,150 | 1,101 | **5,247** | 965 | 726 | 529 | 402 | 301 | 204 | 206 | 774 | 861 | 847 | 733 | 360 | 216 | 94 | 56 | 95 | **12,616** |
| | F | 50 | 449 | 1,145 | 703 | 849 | 669 | **3,865** | 466 | 347 | 279 | 205 | 218 | 151 | 123 | 543 | 548 | 499 | 365 | 209 | 127 | 65 | 41 | 55 | **8,106** |
| | T | 130 | 1,100 | 2,529 | 1,584 | 1,999 | 1,770 | **9,112** | 1,431 | 1,073 | 808 | 607 | 519 | 355 | 329 | 1,317 | 1,409 | 1,346 | 1,098 | 569 | 343 | 159 | 97 | 150 | **20,722** |
| Motor | M | 2 | 19 | 162 | 160 | 239 | 163 | **745** | 199 | 187 | 124 | 69 | 82 | 70 | 42 | 168 | 94 | 100 | 73 | 26 | 15 | 8 | - | 1 | **2,003** |
| Vehicle | F | - | 9 | 56 | 44 | 27 | 30 | **166** | 22 | 21 | 13 | 7 | 9 | 6 | 7 | 25 | 36 | 27 | 11 | 1 | 1 | - | - | - | **352** |
| Theft | T | 2 | 28 | 218 | 204 | 266 | 193 | **911** | 221 | 208 | 137 | 76 | 91 | 76 | 49 | 193 | 130 | 127 | 84 | 27 | 16 | 8 | - | 1 | **2,355** |
| Arson | M | 5 | 34 | 45 | 23 | 19 | 8 | **134** | 15 | 1 | 4 | 5 | 4 | 2 | 3 | 14 | 4 | 5 | 4 | 3 | 4 | - | - | - | **202** |
| | F | - | 2 | - | - | 1 | - | **3** | 1 | - | - | - | - | - | - | 1 | - | - | 2 | 2 | 1 | - | - | - | **10** |
| | T | 5 | 36 | 45 | 23 | 20 | 8 | **137** | 16 | 1 | 4 | 5 | 4 | 2 | 3 | 15 | 4 | 5 | 6 | 5 | 5 | - | - | - | **212** |
| **PART 1** | **M** | **115** | **935** | **2,075** | **1,510** | **1,873** | **1,764** | **8,272** | **1,767** | **1,389** | **1,042** | **827** | **692** | **507** | **457** | **1,728** | **1,576** | **1,558** | **1,243** | **657** | **341** | **140** | **82** | **120** | **22,398** |
| **TOTAL** | **F** | **57** | **492** | **1,271** | **799** | **933** | **772** | **4,324** | **562** | **424** | **352** | **263** | **269** | **195** | **168** | **694** | **737** | **652** | **470** | **252** | **147** | **68** | **43** | **60** | **9,680** |
| | **T** | **172** | **1,427** | **3,346** | **2,309** | **2,806** | **2,536** | **12,596** | **2,329** | **1,813** | **1,394** | **1,090** | **961** | **702** | **625** | **2,422** | **2,313** | **2,210** | **1,713** | **909** | **488** | **208** | **125** | **180** | **32,078** |
| Other Assaults | M | 50 | 431 | 804 | 496 | 551 | 501 | **2,833** | 439 | 452 | 451 | 515 | 558 | 480 | 482 | 1,955 | 1,830 | 1,806 | 1,467 | 786 | 356 | 143 | 71 | 63 | **14,687** |
| | F | 3 | 111 | 345 | 210 | 258 | 178 | **1,105** | 128 | 118 | 97 | 127 | 99 | 88 | 72 | 389 | 379 | 400 | 228 | 138 | 44 | 11 | 15 | 7 | **3,445** |
| | T | 53 | 542 | 1,149 | 706 | 809 | 679 | **3,938** | 567 | 570 | 548 | 642 | 657 | 568 | 554 | 2,344 | 2,209 | 2,206 | 1,695 | 924 | 400 | 154 | 86 | 70 | **18,132** |
| Forgery/ | M | - | 1 | 9 | 17 | 30 | 69 | **126** | 71 | 116 | 98 | 63 | 63 | 51 | 37 | 187 | 201 | 239 | 147 | 73 | 40 | 13 | 2 | 4 | **1,531** |
| Counterfeiting | F | - | 1 | 8 | 6 | 25 | 34 | **74** | 68 | 75 | 43 | 58 | 58 | 36 | 25 | 169 | 173 | 190 | 98 | 33 | 16 | 5 | 2 | 4 | **1,127** |
| | T | - | 2 | 17 | 23 | 55 | 103 | **200** | 139 | 191 | 141 | 121 | 121 | 87 | 62 | 356 | 374 | 429 | 245 | 106 | 56 | 18 | 4 | 8 | **2,658** |
| Fraud | M | - | - | 21 | 21 | 39 | 75 | **156** | 149 | 186 | 159 | 183 | 149 | 140 | 101 | 519 | 391 | 358 | 292 | 162 | 85 | 63 | 12 | 18 | **3,123** |
| | F | - | 3 | 8 | 9 | 41 | 50 | **111** | 92 | 110 | 126 | 93 | 126 | 100 | 95 | 399 | 329 | 279 | 194 | 112 | 60 | 24 | 6 | 6 | **2,262** |
| | T | - | 3 | 29 | 30 | 80 | 125 | **267** | 241 | 296 | 285 | 276 | 275 | 240 | 196 | 918 | 720 | 637 | 486 | 274 | 145 | 87 | 18 | 24 | **5,385** |
| Embezzlement | M | - | - | - | - | - | - | - | - | - | - | - | - | - | - | - | - | - | - | - | - | 1 | - | - | **1** |
| | F | - | - | - | - | - | - | - | - | - | - | - | - | - | 1 | 1 | 2 | - | - | - | - | - | - | - | **4** |
| | T | - | - | - | - | - | - | - | - | - | - | - | - | - | 1 | 1 | 2 | - | - | - | - | 1 | - | - | **5** |
| Stolen Property | M | 7 | 41 | 107 | 114 | 125 | 130 | **524** | 155 | 134 | 87 | 79 | 65 | 50 | 49 | 134 | 128 | 130 | 75 | 30 | 15 | 4 | 1 | 2 | **1,662** |
| | F | 1 | 11 | 33 | 22 | 15 | 7 | **89** | 19 | 22 | 18 | 12 | 14 | 8 | 10 | 37 | 48 | 35 | 17 | 5 | 3 | 1 | - | - | **338** |
| | T | 8 | 52 | 140 | 136 | 140 | 137 | **613** | 174 | 156 | 105 | 91 | 79 | 58 | 59 | 171 | 176 | 165 | 92 | 35 | 18 | 5 | 1 | 2 | **2,000** |
| Vandalism | M | 47 | 263 | 519 | 356 | 543 | 477 | **2,205** | 341 | 254 | 212 | 194 | 171 | 97 | 106 | 255 | 219 | 184 | 155 | 89 | 40 | 13 | 6 | 8 | **4,549** |
| | F | 7 | 26 | 84 | 61 | 75 | 51 | **304** | 58 | 40 | 30 | 35 | 21 | 16 | 17 | 70 | 43 | 57 | 24 | 9 | 7 | 1 | 2 | 2 | **736** |
| | T | 54 | 289 | 603 | 417 | 618 | 528 | **2,509** | 399 | 294 | 242 | 229 | 192 | 113 | 123 | 325 | 262 | 241 | 179 | 98 | 47 | 14 | 8 | 10 | **5,285** |
| Weapons | M | 6 | 57 | 138 | 92 | 138 | 112 | **543** | 130 | 85 | 85 | 84 | 62 | 53 | 48 | 153 | 103 | 71 | 63 | 44 | 24 | 5 | 3 | 6 | **1,562** |
| | F | 2 | 7 | 20 | 6 | 9 | 6 | **50** | 13 | 14 | 1 | 3 | 6 | 4 | 4 | 13 | 12 | 11 | 6 | 4 | 2 | 1 | 1 | 1 | **146** |
| | T | 8 | 64 | 158 | 98 | 147 | 118 | **593** | 143 | 99 | 86 | 87 | 68 | 57 | 52 | 166 | 115 | 82 | 69 | 48 | 26 | 6 | 4 | 7 | **1,708** |
| Prostitution | M | 5 | 1 | 3 | 6 | 6 | 7 | **28** | 25 | 30 | 27 | 25 | 28 | 29 | 22 | 154 | 146 | 125 | 103 | 61 | 38 | 28 | 9 | 12 | **890** |
| | F | 6 | - | 2 | 3 | 10 | 8 | **29** | 15 | 32 | 33 | 28 | 14 | 16 | 22 | 167 | 201 | 194 | 123 | 45 | 10 | 1 | 4 | 3 | **937** |
| | T | 11 | 1 | 5 | 9 | 16 | 15 | **57** | 40 | 62 | 60 | 53 | 42 | 45 | 44 | 321 | 347 | 319 | 226 | 106 | 48 | 29 | 13 | 15 | **1,827** |
| Other Sex | M | 4 | 39 | 83 | 51 | 37 | 35 | **249** | 36 | 39 | 35 | 35 | 29 | 24 | 29 | 115 | 105 | 134 | 71 | 66 | 42 | 14 | 12 | 25 | **1,060** |
| Offenses | F | - | 3 | 4 | 2 | 1 | 3 | **13** | - | 1 | 2 | 5 | 1 | 1 | - | 4 | 2 | 2 | - | 1 | - | - | - | - | **32** |
| | T | 4 | 42 | 87 | 53 | 38 | 38 | **262** | 36 | 40 | 37 | 40 | 30 | 25 | 29 | 119 | 107 | 136 | 71 | 67 | 42 | 14 | 12 | 25 | **1,092** |

# TABLE 14
# TOTAL ARRESTS BY AGE AND SEX IN MINNESOTA FOR 2001

| Offense | | Under 10 | 10-12 | 13-14 | 15 | 16 | 17 | Total Under 18 | 18 | 19 | 20 | 21 | 22 | 23 | 24 | 25-29 | 30-34 | 35-39 | 40-44 | 45-49 | 50-54 | 55-59 | 60-64 | 65 & Over | GRAND TOTAL |
|---|---|---|---|---|---|---|---|---|---|---|---|---|---|---|---|---|---|---|---|---|---|---|---|---|---|
| Narcotics | M | 17 | 53 | 420 | 559 | 924 | 1,111 | **3,084** | 1,417 | 1,253 | 993 | 918 | 734 | 585 | 520 | 1,715 | 1,198 | 1,147 | 808 | 418 | 167 | 52 | 9 | 11 | **15,029** |
| | F | 2 | 20 | 128 | 144 | 182 | 185 | **661** | 208 | 190 | 159 | 128 | 110 | 82 | 85 | 344 | 308 | 329 | 242 | 84 | 26 | 5 | 1 | 3 | **2,965** |
| | T | 19 | 73 | 548 | 703 | 1,106 | 1,296 | **3,745** | 1,625 | 1,443 | 1,152 | 1,046 | 844 | 667 | 605 | 2,059 | 1,506 | 1,476 | 1,050 | 502 | 193 | 57 | 10 | 14 | **17,994** |
| Gambling | M | - | - | 2 | 1 | 5 | 11 | **19** | 6 | 6 | 8 | 3 | 2 | 2 | 3 | 4 | 3 | 3 | 2 | 2 | 1 | 1 | 2 | 1 | **68** |
| | F | - | - | - | - | 1 | - | **1** | 1 | 4 | - | - | - | 1 | - | 2 | - | 1 | 2 | 1 | 1 | - | - | - | **14** |
| | T | - | - | 2 | 1 | 6 | 11 | **20** | 7 | 10 | 8 | 3 | 2 | 3 | 3 | 6 | 3 | 4 | 4 | 3 | 2 | 1 | 2 | 1 | **82** |
| Family/ | M | - | - | 1 | 2 | 1 | 2 | **6** | 31 | 15 | 18 | 22 | 29 | 18 | 15 | 64 | 67 | 84 | 75 | 34 | 12 | 2 | 4 | 3 | **499** |
| Children | F | - | - | 2 | 1 | - | 2 | **5** | 5 | 8 | 8 | 11 | 7 | 7 | 7 | 46 | 42 | 45 | 27 | 9 | 7 | 2 | 4 | - | **240** |
| | T | - | - | 3 | 3 | 1 | 4 | **11** | 36 | 23 | 26 | 33 | 36 | 25 | 22 | 110 | 109 | 129 | 102 | 43 | 19 | 4 | 8 | 3 | **739** |
| D.U.I. | M | - | - | 6 | 15 | 177 | 394 | **592** | 794 | 1,043 | 1,135 | 1,387 | 1,252 | 1,134 | 936 | 3,792 | 2,959 | 2,764 | 2,449 | 1,580 | 1,025 | 469 | 249 | 268 | **23,828** |
| | F | 2 | - | 1 | 12 | 46 | 115 | **176** | 210 | 225 | 268 | 312 | 304 | 275 | 220 | 829 | 876 | 918 | 770 | 439 | 189 | 93 | 40 | 36 | **6,180** |
| | T | 2 | - | 7 | 27 | 223 | 509 | **768** | 1,004 | 1,268 | 1,403 | 1,699 | 1,556 | 1,409 | 1,156 | 4,621 | 3,835 | 3,682 | 3,219 | 2,019 | 1,214 | 562 | 289 | 304 | **30,008** |
| Liquor Laws | M | 25 | 12 | 340 | 689 | 1,360 | 2,042 | **4,468** | 3,811 | 4,312 | 3,482 | 439 | 282 | 300 | 199 | 823 | 771 | 905 | 831 | 542 | 332 | 105 | 52 | 35 | **21,689** |
| | F | 7 | 25 | 342 | 536 | 788 | 978 | **2,676** | 1,785 | 1,758 | 1,223 | 167 | 141 | 142 | 110 | 464 | 492 | 411 | 319 | 153 | 86 | 39 | 12 | 23 | **10,001** |
| | T | 32 | 37 | 682 | 1,225 | 2,148 | 3,020 | **7,144** | 5,596 | 6,070 | 4,705 | 606 | 423 | 442 | 309 | 1,287 | 1,263 | 1,316 | 1,150 | 695 | 418 | 144 | 64 | 58 | **31,690** |
| Disorderly | M | 39 | 300 | 735 | 510 | 560 | 475 | **2,619** | 466 | 484 | 438 | 664 | 528 | 432 | 395 | 1,283 | 992 | 889 | 793 | 474 | 252 | 95 | 47 | 43 | **10,894** |
| Conduct | F | 9 | 62 | 293 | 171 | 172 | 136 | **843** | 145 | 100 | 99 | 96 | 117 | 77 | 55 | 251 | 228 | 226 | 162 | 82 | 25 | 20 | 9 | 5 | **2,540** |
| | T | 48 | 362 | 1,028 | 681 | 732 | 611 | **3,462** | 611 | 584 | 537 | 760 | 645 | 509 | 450 | 1,534 | 1,220 | 1,115 | 955 | 556 | 277 | 115 | 56 | 48 | **13,434** |
| Vagrancy | M | 3 | - | - | 1 | 2 | 2 | **8** | 7 | 10 | 10 | 9 | 3 | 1 | 7 | 33 | 71 | 90 | 89 | 94 | 24 | 11 | 4 | - | **471** |
| | F | - | - | - | - | - | 1 | **1** | 2 | - | 3 | 1 | 1 | - | 1 | 4 | 5 | 6 | 4 | 3 | - | - | - | - | **31** |
| | T | 3 | - | - | 1 | 2 | 3 | **9** | 9 | 10 | 13 | 10 | 4 | 1 | 8 | 37 | 76 | 96 | 93 | 97 | 24 | 11 | 4 | - | **502** |
| Other Offenses | M | 42 | 168 | 913 | 1,150 | 1,584 | 1,562 | **5,419** | 1,380 | 1,631 | 1,587 | 1,509 | 1,308 | 1,101 | 936 | 3,609 | 3,365 | 3,405 | 2,673 | 1,338 | 766 | 350 | 131 | 193 | **30,701** |
| (Except Traffic) | F | 8 | 66 | 464 | 510 | 580 | 461 | **2,089** | 298 | 366 | 347 | 267 | 268 | 233 | 179 | 867 | 909 | 896 | 695 | 327 | 144 | 78 | 39 | 69 | **8,071** |
| | T | 50 | 234 | 1,377 | 1,660 | 2,164 | 2,023 | **7,508** | 1,678 | 1,997 | 1,934 | 1,776 | 1,576 | 1,334 | 1,115 | 4,476 | 4,274 | 4,301 | 3,368 | 1,665 | 910 | 428 | 170 | 262 | **38,772** |
| **PART 2** | **M** | **245** | **1,366** | **4,101** | **4,080** | **6,082** | **7,005** | **22,879** | **9,258** | **10,050** | **8,825** | **6,129** | **5,263** | **4,497** | **3,885** | **14,795** | **12,549** | **12,334** | **10,093** | **5,793** | **3,219** | **1,369** | **614** | **692** | **132,244** |
| **TOTAL** | **F** | **47** | **335** | **1,734** | **1,693** | **2,203** | **2,215** | **8,227** | **3,047** | **3,063** | **2,457** | **1,343** | **1,287** | **1,086** | **903** | **4,056** | **4,049** | **4,000** | **2,911** | **1,445** | **620** | **281** | **135** | **159** | **39,069** |
| | **T** | **292** | **1,701** | **5,835** | **5,773** | **8,285** | **9,220** | **31,106** | **12,305** | **13,113** | **11,282** | **7,472** | **6,550** | **5,583** | **4,788** | **18,851** | **16,598** | **16,334** | **13,004** | **7,238** | **3,839** | **1,650** | **749** | **851** | **171,313** |
| Curfew/ | M | 23 | 242 | 911 | 724 | 1,041 | 905 | **3,846** | - | - | - | - | 1 | - | - | 1 | 1 | - | 1 | - | - | - | - | - | **3,850** |
| Loitering | F | 12 | 129 | 490 | 416 | 566 | 512 | **2,125** | - | - | - | - | - | - | - | - | - | 1 | 3 | - | - | - | - | - | **2,129** |
| | T | 35 | 371 | 1,401 | 1,140 | 1,607 | 1,417 | **5,971** | - | - | - | - | 1 | - | - | 1 | 1 | 1 | 4 | - | - | - | - | - | **5,979** |
| Runaways | M | 4 | 89 | 308 | 277 | 286 | 199 | **1,163** | 1 | - | - | - | - | - | - | - | - | - | - | - | - | - | - | - | **1,164** |
| | F | 1 | 80 | 443 | 445 | 426 | 221 | **1,616** | - | - | - | - | - | - | - | - | - | - | - | - | - | - | - | - | **1,616** |
| | T | 5 | 169 | 751 | 722 | 712 | 420 | **2,779** | 1 | - | - | - | - | - | - | - | - | - | - | - | - | - | - | - | **2,780** |
| **GRAND** | **M** | **387** | **2,632** | **7,395** | **6,591** | **9,282** | **9,873** | **36,160** | **11,026** | **11,439** | **9,867** | **6,956** | **5,956** | **5,004** | **4,342** | **16,524** | **14,126** | **13,892** | **11,337** | **6,450** | **3,560** | **1,509** | **696** | **812** | **159,656** |
| **TOTAL** | **F** | **117** | **1,036** | **3,938** | **3,353** | **4,128** | **3,720** | **16,292** | **3,609** | **3,487** | **2,809** | **1,606** | **1,556** | **1,281** | **1,071** | **4,750** | **4,786** | **4,653** | **3,384** | **1,697** | **767** | **349** | **178** | **219** | **52,494** |
| | **T** | **504** | **3,668** | **11,333** | **9,944** | **13,410** | **13,593** | **52,452** | **14,635** | **14,926** | **12,676** | **8,562** | **7,512** | **6,285** | **5,413** | **21,274** | **18,912** | **18,545** | **14,721** | **8,147** | **4,327** | **1,858** | **874** | **1,031** | **212,150** |

**FIGURE 24**
**NUMBER OF ARRESTS BY AGE FOR 2001**

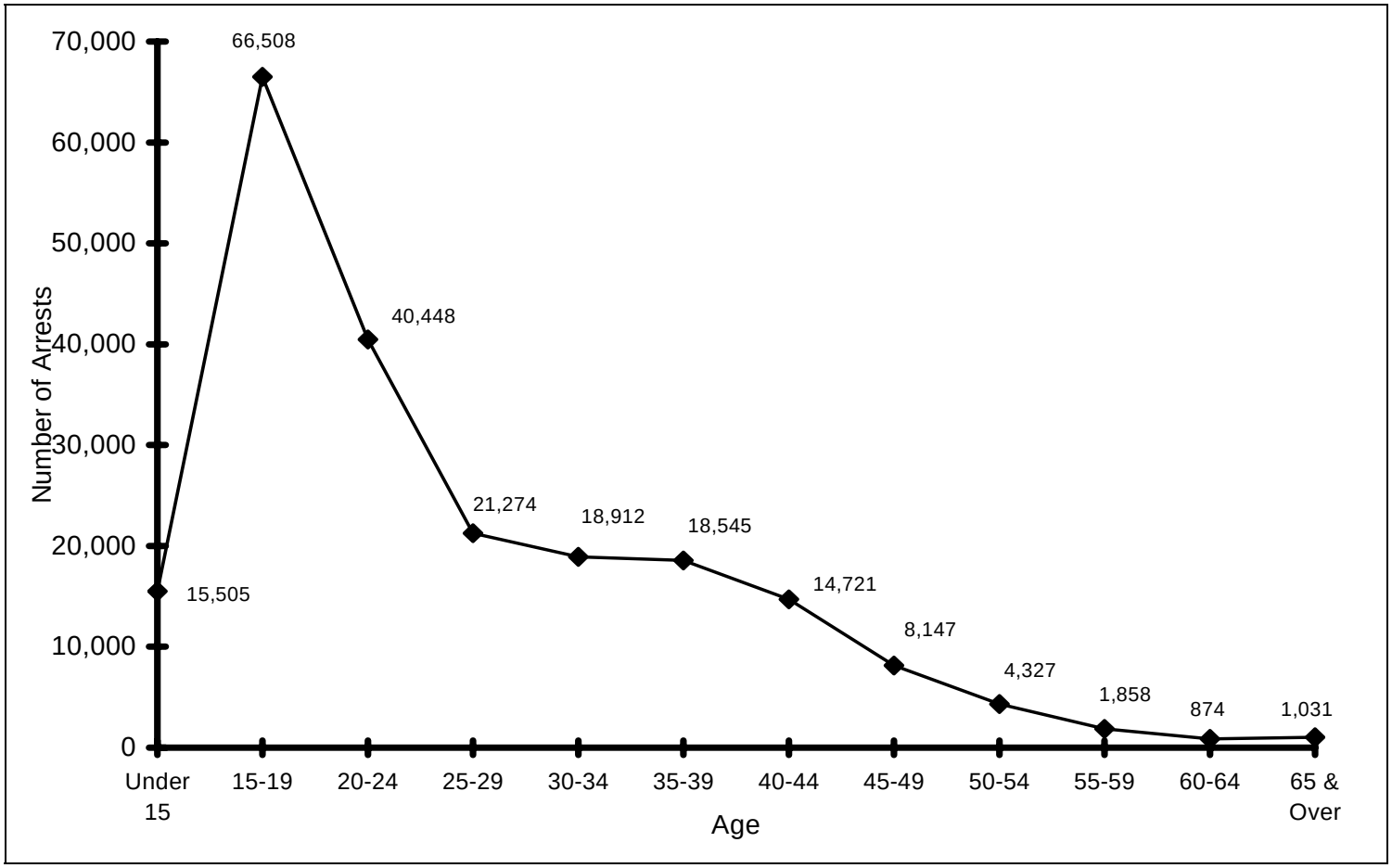

**FIGURE 25**
**PERCENTAGE OF PERSONS ARRESTED**
**BY AGE GROUP, 1997 - 2001**

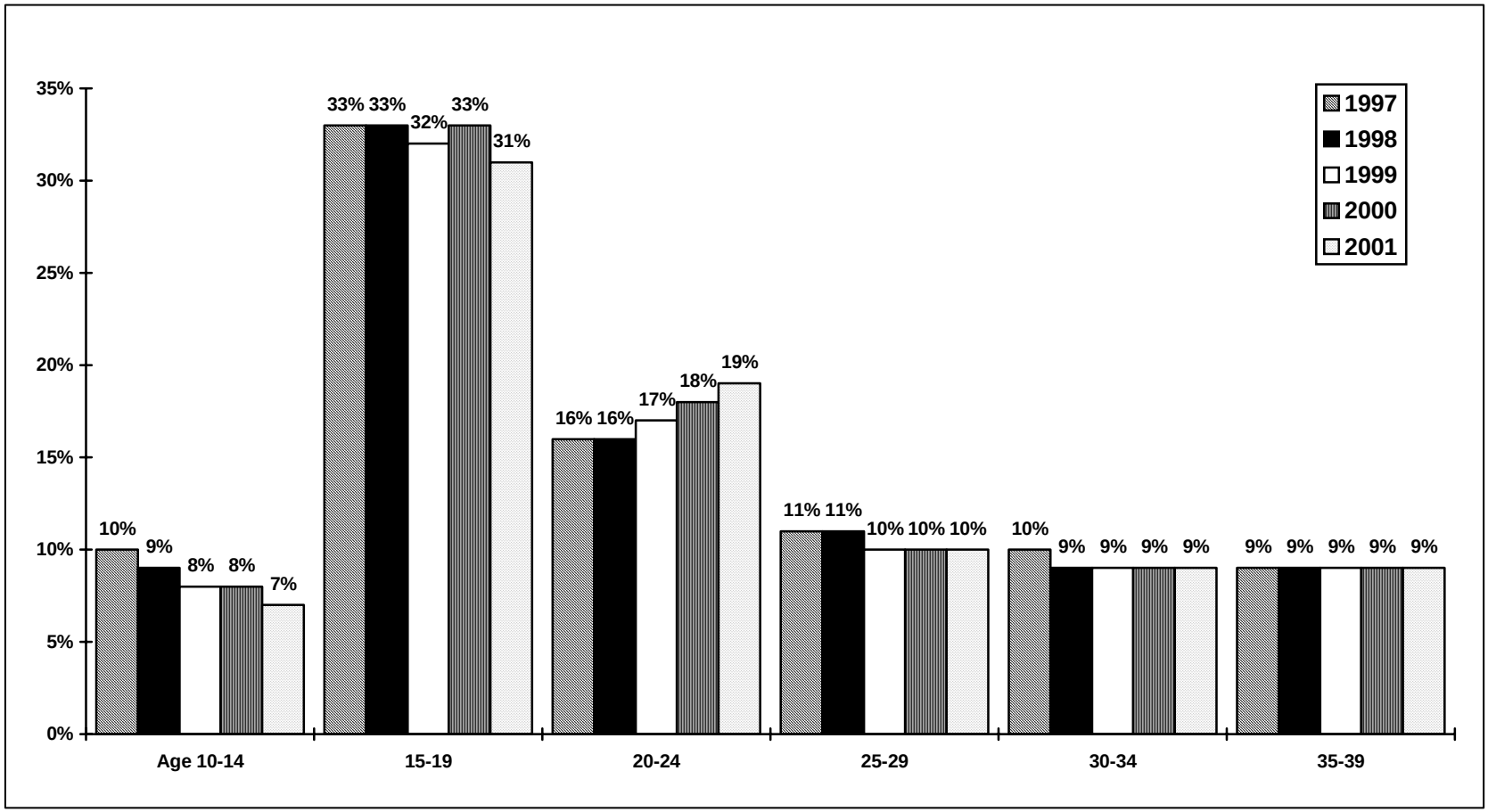

## TABLE 15
## OFFENSE AND RACE OF PERSONS ARRESTED IN 2001

| | JUVENILE | | | | ADULT | | | | | ETHNICITY | |
|---|---|---|---|---|---|---|---|---|---|---|---|
| **Offenses** | **White** | **African American** | **Indian/ Alaskan** | **Asian** | **White** | **African American** | **Indian/ Alaskan** | **Asian** | **Grand Total** | **Hispanic** | **Not Hispanic** |
| Murder/Non-Negligent Man. | 6 | 3 | 1 | 2 | 57 | 43 | 3 | 6 | 121 | 38 | 83 |
| Rape | 119 | 29 | 6 | 5 | 402 | 167 | 22 | 8 | 758 | 97 | 661 |
| Robbery | 69 | 181 | 18 | 9 | 209 | 435 | 32 | 18 | 971 | 92 | 879 |
| Aggravated Assaults | 496 | 192 | 59 | 38 | 1,691 | 1,092 | 250 | 104 | 3,922 | 468 | 3,454 |
| Burglary | 952 | 143 | 71 | 37 | 1,336 | 343 | 107 | 28 | 3,017 | 189 | 2,828 |
| Larceny | 6,788 | 1,559 | 353 | 412 | 7,961 | 2,829 | 508 | 312 | 20,722 | 3,149 | 17,573 |
| Motor Vehicle Theft | 557 | 172 | 102 | 80 | 695 | 605 | 90 | 54 | 2,355 | 173 | 2,182 |
| Arson | 117 | 12 | 6 | 2 | 60 | 7 | 6 | 2 | 212 | 7 | 205 |
| **Part 1 Total** | **9,104** | **2,291** | **616** | **585** | **12,411** | **5,521** | **1,018** | **532** | **32,078** | **4,213** | **27,865** |
| Other Assault | 2,716 | 909 | 229 | 84 | 9,560 | 3,475 | 909 | 250 | 18,132 | 1,814 | 16,318 |
| Forgery/Counterfeiting | 162 | 29 | 2 | 7 | 1,528 | 824 | 65 | 41 | 2,658 | 348 | 2,310 |
| Fraud | 197 | 46 | 6 | 18 | 4,043 | 756 | 199 | 120 | 5,385 | 423 | 4,962 |
| Embezzlement | - | - | - | - | 4 | 1 | - | - | 5 | - | 5 |
| Stolen Property | 399 | 131 | 27 | 56 | 757 | 544 | 44 | 42 | 2,000 | 224 | 1,776 |
| Vandalism | 1,940 | 347 | 146 | 76 | 1,909 | 646 | 179 | 42 | 5,285 | 352 | 4,933 |
| Weapons | 417 | 136 | 14 | 26 | 648 | 405 | 35 | 27 | 1,708 | 130 | 1,578 |
| Prostitution | 14 | 37 | 5 | 1 | 705 | 936 | 94 | 35 | 1,827 | 77 | 1,750 |
| Other Sex Offenses | 220 | 31 | 7 | 4 | 665 | 118 | 33 | 14 | 1,092 | 104 | 988 |
| Narcotics | 3,083 | 503 | 102 | 57 | 9,561 | 4,207 | 350 | 131 | 17,994 | 1,334 | 16,660 |
| Gambling | 6 | 14 | - | - | 32 | 29 | 1 | - | 82 | 2 | 80 |
| Family/Children | 8 | 1 | 2 | - | 521 | 150 | 31 | 26 | 739 | 60 | 679 |
| D.U.I. | 732 | 9 | 15 | 12 | 26,671 | 1,383 | 838 | 348 | 30,008 | 1,740 | 28,268 |
| Liquor Laws | 6,471 | 189 | 372 | 112 | 21,175 | 2,137 | 982 | 252 | 31,690 | 984 | 30,706 |
| Disorderly Conduct | 2,414 | 809 | 148 | 91 | 6,656 | 2,581 | 536 | 199 | 13,434 | 1,075 | 12,359 |
| Vagrancy | 6 | 2 | 1 | - | 183 | 220 | 90 | - | 502 | 3 | 499 |
| Other (Except Traffic) | 6,144 | 883 | 283 | 198 | 20,948 | 8,353 | 1,499 | 464 | 38,772 | 2,739 | 36,033 |
| **Part 2 Total** | 24,929 | 4,076 | 1,359 | 742 | 105,566 | 26,765 | 5,885 | 1,991 | 171,313 | 11,409 | 159,904 |
| Curfew/Loitering | 3,607 | 1,777 | 328 | 259 | 8 | - | - | - | 5,979 | 425 | 5,554 |
| Runaways | 1,924 | 547 | 130 | 178 | 1 | - | - | - | 2,780 | 239 | 2,541 |
| **Grand Total** | **39,564** | **8,691** | **2,433** | **1,764** | **117,986** | **32,286** | **6,903** | **2,523** | **212,150** | **16,286** | **195,864** |

# TABLE 16
# ARRESTS BY AGENCY - 2001

| NCIC NUMBER | AGENCY | GRAND TOTAL | TOTAL PART 1 | TOTAL PART 2 | TOTAL OTHER * | Juvenile Part 1 | Juvenile Part 2 | Juvenile Other* | Juvenile Total | Adult Part 1 | Adult Part 2 | Adult Total |
|---|---|---|---|---|---|---|---|---|---|---|---|---|
| | | | | | | | | | | | | |
| | **STATEWIDE TOTAL** | **212,150** | **32,078** | **171,313** | **8,750** | **12,596** | **31,106** | **8,750** | **52,452** | **19,482** | **140,216** | **159,698** |
| | | | | | | | | | | | | |
| **MN0010000** | **Aitkin County Total** | **513** | **106** | **407** | **-** | **37** | **71** | **-** | **108** | **69** | **336** | **405** |
| | **Anoka County Total** | **11,882** | **2,278** | **9,073** | **531** | **1,020** | **2,401** | **531** | **3,952** | **1,258** | **6,672** | **7,930** |
| MN0020000 | Anoka Co. Sheriff | 380 | **51** | **318** | **11** | 26 | 105 | 11 | 142 | 25 | 213 | 238 |
| MN0020100 | Anoka PD | 834 | **90** | **684** | **60** | 50 | 172 | 60 | 282 | 40 | 512 | 552 |
| MN0020200 | Blaine | 1,903 | **501** | **1,326** | **76** | 263 | 357 | 76 | 696 | 238 | 969 | 1,207 |
| MN0020300 | Centennial Lakes | 509 | **55** | **426** | **28** | 27 | 134 | 28 | 189 | 28 | 292 | 320 |
| MN0020400 | Columbia Heights | 1,371 | **207** | **1,120** | **44** | 53 | 209 | 44 | 306 | 154 | 911 | 1,065 |
| MN0020500 | Coon Rapids | 2,212 | **537** | **1,526** | **149** | 270 | 479 | 149 | 898 | 267 | 1,047 | 1,314 |
| MN0020600 | Fridley | 1,645 | **512** | **1,052** | **81** | 161 | 247 | 81 | 489 | 351 | 805 | 1,156 |
| MN0020700 | Lino Lakes | 521 | **43** | **454** | **24** | 22 | 112 | 24 | 158 | 21 | 342 | 363 |
| MN0020800 | Spring Lake Park | 426 | **14** | **406** | **6** | 3 | 78 | 6 | 87 | 11 | 328 | 339 |
| MN002090X | East Bethel | 318 | **35** | **278** | **5** | 9 | 59 | 5 | 73 | 26 | 219 | 245 |
| MN002100X | Ham Lake | 270 | **39** | **225** | **6** | 22 | 29 | 6 | 57 | 17 | 196 | 213 |
| MN002120X | Andover | 472 | **59** | **393** | **20** | 31 | 125 | 20 | 176 | 28 | 268 | 296 |
| MN0021300 | Ramsey | 452 | **78** | **368** | **6** | 53 | 83 | 6 | 142 | 25 | 285 | 310 |
| MN002140X | Hilltop | 234 | **16** | **208** | **10** | 4 | 56 | 10 | 70 | 12 | 152 | 164 |
| MN0021500 | St. Francis | 335 | **41** | **289** | **5** | 26 | 156 | 5 | 187 | 15 | 133 | 148 |
| | **Becker County Total** | **555** | **52** | **503** | **-** | **20** | **40** | **-** | **60** | **32** | **463** | **495** |
| MN0030000 | Becker Co. Sheriff | 315 | **11** | **304** | **-** | 1 | 5 | - | 6 | 10 | 299 | 309 |
| MN0030100 | Detroit Lakes | 240 | **41** | **199** | **-** | 19 | 35 | - | 54 | 22 | 164 | 186 |
| | **Beltrami County Total** | **2,626** | **447** | **2,165** | **14** | **182** | **346** | **14** | **542** | **265** | **1,819** | **2,084** |
| MN0040000 | Beltrami Co. Sheriff | 903 | **98** | **805** | **-** | 33 | 89 | - | 122 | 65 | 716 | 781 |
| MN0040100 | Bemidji | 1,723 | **349** | **1,360** | **14** | 149 | 257 | 14 | 420 | 200 | 1,103 | 1,303 |
| | **Benton County Total** | **807** | **113** | **676** | **18** | **39** | **136** | **18** | **193** | **74** | **540** | **614** |
| MN0050000 | Benton Co. Sheriff | 392 | **37** | **337** | **18** | 16 | 59 | 18 | 93 | 21 | 278 | 299 |
| MN0050200 | Sauk Rapids | 415 | **76** | **339** | **-** | 23 | 77 | - | 100 | 53 | 262 | 315 |
| | **Big Stone County Total** | **245** | **47** | **196** | **2** | **21** | **82** | **2** | **105** | **26** | **114** | **140** |
| MN0060000 | Big Stone Co. Sheriff | 127 | **36** | **89** | **2** | 15 | 32 | 2 | 49 | 21 | 57 | 78 |
| MN0060100 | Ortonville | 118 | **11** | **107** | **-** | 6 | 50 | - | 56 | 5 | 57 | 62 |
| | **Blue Earth County Total** | **3,777** | **524** | **3,249** | **4** | **245** | **364** | **4** | **613** | **279** | **2,885** | **3,164** |
| MN0070000 | Blue Earth Co. Sheriff | 1,028 | **33** | **995** | **-** | 9 | 75 | - | 84 | 24 | 920 | 944 |
| MN0070100 | Mankato | 2,749 | **491** | **2,254** | **4** | 236 | 289 | 4 | 529 | 255 | 1,965 | 2,220 |

** "Other" arrests include juvenile status offenses of Runaways and Curfew/Loitering*

# TABLE 16
# ARRESTS BY AGENCY - 2001

| NCIC NUMBER | AGENCY | GRAND TOTAL | TOTAL PART 1 | TOTAL PART 2 | TOTAL OTHER * | Juvenile Part 1 | Juvenile Part 2 | Juvenile Other* | Juvenile Total | Adult Part 1 | Adult Part 2 | Adult Total |
|---|---|---|---|---|---|---|---|---|---|---|---|---|
| | | | | | | | | | | | | |
| | **Brown County Total** | **608** | **73** | **535** | **-** | **37** | **146** | **-** | **183** | **36** | **389** | **425** |
| MN0080000 | Brown Co. Sheriff | 154 | **3** | **151** | **-** | - | 19 | - | 19 | 3 | 132 | 135 |
| MN0080100 | New Ulm | 415 | **65** | **350** | **-** | 33 | 125 | - | 158 | 32 | 225 | 257 |
| MN0080200 | Sleepy Eye | 39 | **5** | **34** | **-** | 4 | 2 | - | 6 | 1 | 32 | 33 |
| MN0080300 | Springfield | - | **-** | **-** | **-** | - | - | - | - | - | - | - |
| | **Carlton County Total** | **1,320** | **186** | **1,084** | **50** | **89** | **222** | **50** | **361** | **97** | **862** | **959** |
| MN0090000 | Carlton Co. Sheriff | 547 | **61** | **461** | **25** | 35 | 104 | 25 | 164 | 26 | 357 | 383 |
| MN0090100 | Cloquet | 704 | **119** | **562** | **23** | 53 | 115 | 23 | 191 | 66 | 447 | 513 |
| MN0090200 | Moose Lake | 58 | **5** | **51** | **2** | 1 | 3 | 2 | 6 | 4 | 48 | 52 |
| MN0090400 | Scanlon | 11 | **1** | **10** | **-** | - | - | - | - | 1 | 10 | 11 |
| | **Carver County Total** | **2,264** | **292** | **1,803** | **169** | **129** | **667** | **169** | **965** | **163** | **1,136** | **1,299** |
| MN0100000 | Carver Co. Sheriff | 544 | **56** | **466** | **22** | 18 | 177 | 22 | 217 | 38 | 289 | 327 |
| MN0100100 | Chanhassen | 448 | **59** | **342** | **47** | 38 | 89 | 47 | 174 | 21 | 253 | 274 |
| MN0100200 | Chaska | 1,050 | **145** | **814** | **91** | 54 | 318 | 91 | 463 | 91 | 496 | 587 |
| MN010030X | Waconia | 222 | **32** | **181** | **9** | 19 | 83 | 9 | 111 | 13 | 98 | 111 |
| **MN0110000** | **Cass County Total** | **1,273** | **214** | **1,059** | **-** | **60** | **201** | **-** | **261** | **154** | **858** | **1,012** |
| | **Chippewa County Total** | **208** | **25** | **183** | **-** | **8** | **28** | **-** | **36** | **17** | **155** | **172** |
| MN0120000 | Chippewa Co. Sheriff | 5 | **2** | **3** | **-** | - | - | - | - | 2 | 3 | 5 |
| MN0120200 | Montevideo | 203 | **23** | **180** | **-** | 8 | 28 | - | 36 | 15 | 152 | 167 |
| | **Chisago County Total** | **1,371** | **188** | **1,166** | **17** | **86** | **317** | **17** | **420** | **102** | **849** | **951** |
| MN0130000 | Chisago Co. Sheriff | 837 | **106** | **721** | **10** | 48 | 159 | 10 | 217 | 58 | 562 | 620 |
| MN0130300 | Chisago City | 91 | **12** | **77** | **2** | 3 | 16 | 2 | 21 | 9 | 61 | 70 |
| MN0130400 | Lindstrom | 199 | **21** | **178** | **-** | 12 | 99 | - | 111 | 9 | 79 | 88 |
| MN0130500 | North Branch | 243 | **49** | **189** | **5** | 23 | 43 | 5 | 71 | 26 | 146 | 172 |
| MN0130800 | Wyoming | 1 | **-** | **1** | **-** | - | - | - | - | - | 1 | 1 |
| | **Clay County Total** | **2,874** | **304** | **2,436** | **134** | **130** | **405** | **134** | **669** | **174** | **2,031** | **2,205** |
| MN0140000 | Clay Co. Sheriff | 382 | **16** | **366** | **-** | 5 | 49 | - | 54 | 11 | 317 | 328 |
| MN0140200 | Dilworth | 389 | **83** | **291** | **15** | 42 | 50 | 15 | 107 | 41 | 241 | 282 |
| MN0140400 | Moorhead | 2,103 | **205** | **1,779** | **119** | 83 | 306 | 119 | 508 | 122 | 1,473 | 1,595 |
| **MN0150000** | **Clearwater County Total** | **166** | **27** | **139** | **-** | **9** | **7** | **-** | **16** | **18** | **132** | **150** |
| | **Cook County Total** | **219** | **26** | **193** | **-** | **5** | **20** | **-** | **25** | **21** | **173** | **194** |
| MN0160000 | Cook Co. Sheriff | 219 | **26** | **193** | **-** | 5 | 20 | - | 25 | 21 | 173 | 194 |
| MN0160100 | Grand Marais | - | **-** | **-** | **-** | - | - | - | - | - | - | - |
| | **Cottonwood County Total** | **325** | **50** | **270** | **5** | **30** | **46** | **5** | **81** | **20** | **224** | **244** |

** "Other" arrests include juvenile status offenses of Runaways and Curfew/Loitering*

# TABLE 16
# ARRESTS BY AGENCY - 2001

| NCIC NUMBER | AGENCY | GRAND TOTAL | TOTAL PART 1 | TOTAL PART 2 | TOTAL OTHER * | Juvenile Part 1 | Juvenile Part 2 | Juvenile Other* | Juvenile Total | Adult Part 1 | Adult Part 2 | Adult Total |
|---|---|---|---|---|---|---|---|---|---|---|---|---|
| | | | | | | | | | | | | |
| MN0170000 | Cottonwood Co. Sheriff | 60 | **2** | **58** | **-** | - | 9 | - | 9 | 2 | 49 | 51 |
| MN0170100 | Mountain Lake | 40 | **14** | **23** | **3** | 9 | 2 | 3 | 14 | 5 | 21 | 26 |
| MN0170200 | Windom | 225 | **34** | **189** | **2** | 21 | 35 | 2 | 58 | 13 | 154 | 167 |
| | **Crow Wing County Total** | **216** | **23** | **169** | **24** | **12** | **54** | **24** | **90** | **11** | **115** | **126** |
| MN0180000 | Crow Wing Co. Sheriff | - | - | - | - | - | - | - | - | - | - | - |
| MN0180100 | Brainerd | - | - | - | - | - | - | - | - | - | - | - |
| MN0180200 | Crosby | 215 | **22** | **169** | **24** | 12 | 54 | 24 | 90 | 10 | 115 | 125 |
| MN0180500 | Baxter | 1 | **1** | **-** | **-** | - | - | - | - | 1 | - | 1 |
| | **Dakota County Total** | **11,360** | **1,737** | **9,384** | **239** | **690** | **2,295** | **239** | **3,224** | **1,047** | **7,089** | **8,136** |
| MN0190000 | Dakota Co. Sheriff | 582 | **48** | **532** | **2** | 21 | 43 | 2 | 66 | 27 | 489 | 516 |
| MN0190100 | Burnsville | 595 | **145** | **450** | **-** | 53 | 189 | - | 242 | 92 | 261 | 353 |
| MN0190200 | Farmington | 687 | **52** | **626** | **9** | 23 | 169 | 9 | 201 | 29 | 457 | 486 |
| MN0190300 | Hastings | 698 | **94** | **603** | **1** | 51 | 168 | 1 | 220 | 43 | 435 | 478 |
| MN0190400 | Mendota Heights | 56 | **11** | **45** | **-** | 6 | 17 | - | 23 | 5 | 28 | 33 |
| MN0190500 | Rosemount | 692 | **74** | **539** | **79** | 25 | 212 | 79 | 316 | 49 | 327 | 376 |
| MN0190600 | South St. Paul | 797 | **73** | **704** | **20** | 28 | 199 | 20 | 247 | 45 | 505 | 550 |
| MN0190700 | West St. Paul | 643 | **156** | **483** | **4** | 10 | 12 | 4 | 26 | 146 | 471 | 617 |
| MN0190800 | Eagan | 2,003 | **316** | **1,681** | **6** | 135 | 258 | 6 | 399 | 181 | 1,423 | 1,604 |
| MN0190900 | Inver Grove Heights | 1,209 | **163** | **1,042** | **4** | 63 | 224 | 4 | 291 | 100 | 818 | 918 |
| MN0191000 | Apple Valley | 1,681 | **344** | **1,277** | **60** | 170 | 414 | 60 | 644 | 174 | 863 | 1,037 |
| MN0191100 | Lakeville | 1,717 | **261** | **1,402** | **54** | 105 | 390 | 54 | 549 | 156 | 1,012 | 1,168 |
| | **Dodge County Total** | **571** | **8** | **563** | **-** | **3** | **98** | **-** | **101** | **5** | **465** | **470** |
| MN0200000 | Dodge Co. Sheriff | 468 | **4** | **464** | **-** | 2 | 80 | - | 82 | 2 | 384 | 386 |
| MN0200200 | Kasson | 103 | **4** | **99** | **-** | 1 | 18 | - | 19 | 3 | 81 | 84 |
| | **Douglas County Total** | **1,414** | **208** | **1,140** | **66** | **108** | **215** | **66** | **389** | **100** | **925** | **1,025** |
| MN0210000 | Douglas Co. Sheriff | 798 | **45** | **705** | **48** | 15 | 104 | 48 | 167 | 30 | 601 | 631 |
| MN0210100 | Alexandria | 616 | **163** | **435** | **18** | 93 | 111 | 18 | 222 | 70 | 324 | 394 |
| | **Faribault County Total** | **276** | **38** | **225** | **13** | **20** | **42** | **13** | **75** | **18** | **183** | **201** |
| MN0220000 | Faribault Co. Sheriff | 135 | **17** | **109** | **9** | 5 | 5 | 9 | 19 | 12 | 104 | 116 |
| MN0220100 | Blue Earth | 141 | **21** | **116** | **4** | 15 | 37 | 4 | 56 | 6 | 79 | 85 |
| MN0220400 | Wells | - | - | - | - | - | - | - | - | - | - | - |
| MN0230000 | **Fillmore County Total** | **6** | **2** | **4** | **-** | **2** | **-** | **-** | **2** | **-** | **4** | **4** |
| | **Freeborn County Total** | **2,272** | **262** | **1,901** | **109** | **81** | **247** | **109** | **437** | **181** | **1,654** | **1,835** |
| MN0240000 | Freeborn Co. Sheriff | 550 | **48** | **470** | **32** | 13 | 80 | 32 | 125 | 35 | 390 | 425 |

** "Other" arrests include juvenile status offenses of Runaways and Curfew/Loitering*

# TABLE 16
# ARRESTS BY AGENCY - 2001

| NCIC NUMBER | AGENCY | GRAND TOTAL | TOTAL PART 1 | TOTAL PART 2 | TOTAL OTHER * | Juvenile Part 1 | Juvenile Part 2 | Juvenile Other* | Juvenile Total | Adult Part 1 | Adult Part 2 | Adult Total |
|---|---|---|---|---|---|---|---|---|---|---|---|---|
| | | | | | | | | | | | | |
| MN0240100 | Albert Lea | 1,722 | **214** | **1,431** | **77** | 68 | 167 | 77 | 312 | 146 | 1,264 | 1,410 |
| | **Goodhue County Total** | **2,237** | **317** | **1,915** | **5** | **144** | **426** | **5** | **575** | **173** | **1,489** | **1,662** |
| MN0250000 | Goodhue Co. Sheriff | 504 | **66** | **438** | **-** | 41 | 133 | - | 174 | 25 | 305 | 330 |
| MN0250100 | Cannon Falls | 330 | **49** | **276** | **5** | 34 | 58 | 5 | 97 | 15 | 218 | 233 |
| MN0250300 | Red Wing | 1,153 | **167** | **986** | **-** | 51 | 197 | - | 248 | 116 | 789 | 905 |
| MN0250800 | Zumbrota | 250 | **35** | **215** | **-** | 18 | 38 | - | 56 | 17 | 177 | 194 |
| MN0260000 | **Grant County Total** | **241** | **33** | **206** | **2** | **20** | **32** | **2** | **54** | **13** | **174** | **187** |
| | **Hennepin County Total** | **63,926** | **10,275** | **48,501** | **5,150** | **3,880** | **8,091** | **5,150** | **17,121** | **6,395** | **40,410** | **46,805** |
| MN0270000 | Hennepin Co. Sheriff | 817 | **58** | **750** | **9** | 17 | 146 | 9 | 172 | 41 | 604 | 645 |
| MN0270100 | Bloomington | 5,168 | **1,655** | **3,127** | **386** | 638 | 689 | 386 | 1,713 | 1,017 | 2,438 | 3,455 |
| MN0270200 | Brooklyn Center | 2,147 | **846** | **1,074** | **227** | 459 | 241 | 227 | 927 | 387 | 833 | 1,220 |
| MN0270300 | Brooklyn Park | 2,950 | **742** | **1,898** | **310** | 261 | 511 | 310 | 1,082 | 481 | 1,387 | 1,868 |
| MN0270400 | Crystal | 829 | **225** | **531** | **73** | 107 | 87 | 73 | 267 | 118 | 444 | 562 |
| MN0270500 | Deephaven-Woodland | 131 | **2** | **98** | **31** | - | 41 | 31 | 72 | 2 | 57 | 59 |
| MN0270600 | Edina | 1,095 | **333** | **708** | **54** | 109 | 175 | 54 | 338 | 224 | 533 | 757 |
| MN0270700 | South Lake Minnetonka | 523 | **22** | **464** | **37** | 9 | 57 | 37 | 103 | 13 | 407 | 420 |
| MN0270800 | Golden Valley | 594 | **81** | **506** | **7** | 23 | 76 | 7 | 106 | 58 | 430 | 488 |
| MN0270900 | Hopkins | 556 | **53** | **454** | **49** | 9 | 96 | 49 | 154 | 44 | 358 | 402 |
| MN0271100 | Minneapolis | 35,412 | **4,194** | **28,059** | **3,159** | 1,429 | 3,616 | 3,159 | 8,204 | 2,765 | 24,443 | 27,208 |
| MN0271200 | Minnetonka | 1,561 | **426** | **1,072** | **63** | 205 | 350 | 63 | 618 | 221 | 722 | 943 |
| MN0271300 | Mound | 447 | **62** | **328** | **57** | 43 | 81 | 57 | 181 | 19 | 247 | 266 |
| MN0271400 | New Hope | 1,125 | **95** | **939** | **91** | 50 | 188 | 91 | 329 | 45 | 751 | 796 |
| MN0271500 | Orono | 223 | **9** | **208** | **6** | 3 | 19 | 6 | 28 | 6 | 189 | 195 |
| MN0271600 | Osseo | 185 | **13** | **133** | **39** | 6 | 38 | 39 | 83 | 7 | 95 | 102 |
| MN0271700 | Plymouth | 1,806 | **249** | **1,428** | **129** | 91 | 399 | 129 | 619 | 158 | 1,029 | 1,187 |
| MN0271800 | Richfield | 1,432 | **263** | **1,105** | **64** | 76 | 288 | 64 | 428 | 187 | 817 | 1,004 |
| MN0271900 | Robbinsdale | 587 | **76** | **507** | **4** | 12 | 34 | 4 | 50 | 64 | 473 | 537 |
| MN0272000 | St. Anthony | 290 | **90** | **198** | **2** | 30 | 37 | 2 | 69 | 60 | 161 | 221 |
| MN0272100 | St. Louis Park | 792 | **123** | **667** | **2** | 27 | 60 | 2 | 89 | 96 | 607 | 703 |
| MN0272300 | Wayzata | 209 | **25** | **165** | **19** | 5 | 26 | 19 | 50 | 20 | 139 | 159 |
| MN0272400 | Univ. of Minnesota PD | 1,111 | **30** | **1,075** | **6** | 5 | 34 | 6 | 45 | 25 | 1,041 | 1,066 |
| MN0272500 | Metro Airport PD | 50 | **14** | **36** | **-** | 1 | - | - | 1 | 13 | 36 | 49 |
| MN0272600 | Eden Prairie | 1,144 | **241** | **799** | **104** | 100 | 244 | 104 | 448 | 141 | 555 | 696 |
| MN0272700 | Maple Grove | 975 | **177** | **795** | **3** | 70 | 193 | 3 | 266 | 107 | 602 | 709 |

** "Other" arrests include juvenile status offenses of Runaways and Curfew/Loitering*

# TABLE 16
# ARRESTS BY AGENCY - 2001

| NCIC NUMBER | AGENCY | GRAND TOTAL | TOTAL PART 1 | TOTAL PART 2 | TOTAL OTHER * | Juvenile Part 1 | Juvenile Part 2 | Juvenile Other* | Juvenile Total | Adult Part 1 | Adult Part 2 | Adult Total |
|---|---|---|---|---|---|---|---|---|---|---|---|---|
| | | | | | | | | | | | | |
| MN0272800 | Minnetrista | 216 | **27** | **167** | **22** | 17 | 71 | 22 | 110 | 10 | 96 | 106 |
| MN0272900 | Champlin | 787 | **80** | **559** | **148** | 43 | 196 | 148 | 387 | 37 | 363 | 400 |
| MN0273000 | Medina | 243 | **13** | **229** | **1** | - | 25 | 1 | 26 | 13 | 204 | 217 |
| MN0273100 | Corcoran | 23 | **1** | **22** | **-** | 1 | 3 | - | 4 | - | 19 | 19 |
| MN0273200 | Dayton | 183 | **15** | **151** | **17** | 10 | 29 | 17 | 56 | 5 | 122 | 127 |
| MN027360X | Minnetonka Beach | - | **-** | **-** | **-** | - | - | - | - | - | - | - |
| MN0273700 | West Hennepin | 182 | **15** | **166** | **1** | 8 | 18 | 1 | 27 | 7 | 148 | 155 |
| MN027380X | Long Lake | - | **-** | **-** | **-** | - | - | - | - | - | - | - |
| MN0274000 | Sub Henn Reg Dps | 133 | **20** | **83** | **30** | 16 | 23 | 30 | 69 | 4 | 60 | 64 |
| MN027410X | Spring Park | - | **-** | **-** | **-** | - | - | - | - | - | - | - |
| | **Houston County Total** | **442** | **13** | **426** | **3** | **5** | **101** | **3** | **109** | **8** | **325** | **333** |
| MN0280000 | Houston Co. Sheriff | 119 | **-** | **117** | **2** | - | 18 | 2 | 20 | - | 99 | 99 |
| MN0280100 | Caledonia | 152 | **8** | **143** | **1** | 4 | 40 | 1 | 45 | 4 | 103 | 107 |
| MN0280300 | La Crescent | 171 | **5** | **166** | **-** | 1 | 43 | - | 44 | 4 | 123 | 127 |
| | **Hubbard County Total** | **764** | **141** | **623** | **-** | **51** | **124** | **-** | **175** | **90** | **499** | **589** |
| MN0290000 | Hubbard Co. Sheriff | 349 | **74** | **275** | **-** | 27 | 47 | - | 74 | 47 | 228 | 275 |
| MN0290100 | Park Rapids | 415 | **67** | **348** | **-** | 24 | 77 | - | 101 | 43 | 271 | 314 |
| | **Isanti County Total** | **600** | **125** | **473** | **2** | **70** | **122** | **2** | **194** | **55** | **351** | **406** |
| MN0300000 | Isanti Co. Sheriff | 250 | **19** | **231** | **-** | - | 14 | - | 14 | 19 | 217 | 236 |
| MN0300100 | Cambridge | 350 | **106** | **242** | **2** | 70 | 108 | 2 | 180 | 36 | 134 | 170 |
| | **Itasca County Total** | **415** | **28** | **387** | **-** | **3** | **7** | **-** | **10** | **25** | **380** | **405** |
| MN0310000 | Itasca Co. Sheriff | 268 | **15** | **253** | **-** | - | 4 | - | 4 | 15 | 249 | 264 |
| MN0310300 | Grand Rapids | 147 | **13** | **134** | **-** | 3 | 3 | - | 6 | 10 | 131 | 141 |
| | **Jackson County Total** | **244** | **31** | **198** | **15** | **15** | **35** | **15** | **65** | **16** | **163** | **179** |
| MN0320000 | Jackson Co. Sheriff | 51 | **1** | **50** | **-** | - | 7 | - | 7 | 1 | 43 | 44 |
| MN0320100 | Jackson PD | 161 | **29** | **118** | **14** | 15 | 24 | 14 | 53 | 14 | 94 | 108 |
| MN0320200 | Lakefield | 32 | **1** | **30** | **1** | - | 4 | 1 | 5 | 1 | 26 | 27 |
| | **Kanabec County Total** | **580** | **66** | **502** | **12** | **30** | **167** | **12** | **209** | **36** | **335** | **371** |
| MN0330000 | Kanabec Co. Sheriff | 285 | **25** | **257** | **3** | 9 | 79 | 3 | 91 | 16 | 178 | 194 |
| MN0330100 | Mora | 295 | **41** | **245** | **9** | 21 | 88 | 9 | 118 | 20 | 157 | 177 |
| | **Kandiyohi County Total** | **2,116** | **388** | **1,702** | **26** | **205** | **390** | **26** | **621** | **183** | **1,312** | **1,495** |
| MN0340000 | Kandiyohi Co. Sheriff | 739 | **95** | **639** | **5** | 54 | 161 | 5 | 220 | 41 | 478 | 519 |
| MN0340100 | Willmar | 1,377 | **293** | **1,063** | **21** | 151 | 229 | 21 | 401 | 142 | 834 | 976 |
| | **Kittson County Total** | **154** | **12** | **142** | **-** | **-** | **22** | **-** | **22** | **12** | **120** | **132** |

** "Other" arrests include juvenile status offenses of Runaways and Curfew/Loitering*

# TABLE 16
# ARRESTS BY AGENCY - 2001

| NCIC NUMBER | AGENCY | GRAND TOTAL | TOTAL PART 1 | TOTAL PART 2 | TOTAL OTHER * | Juvenile Part 1 | Juvenile Part 2 | Juvenile Other* | Juvenile Total | Adult Part 1 | Adult Part 2 | Adult Total |
|---|---|---|---|---|---|---|---|---|---|---|---|---|
| | | | | | | | | | | | | |
| MN0350000 | Kittson Co. Sheriff | 154 | 12 | 142 | - | - | 22 | - | 22 | 12 | 120 | 132 |
| MN0350100 | Hallock | - | - | - | - | - | - | - | - | - | - | - |
| | **Koochiching County Total** | **583** | **72** | **488** | **23** | **37** | **176** | **23** | **236** | **35** | **312** | **347** |
| MN0360000 | Koochiching Co. Sheriff | 241 | 36 | 203 | 2 | 18 | 64 | 2 | 84 | 18 | 139 | 157 |
| MN0360100 | International Falls | 342 | 36 | 285 | 21 | 19 | 112 | 21 | 152 | 17 | 173 | 190 |
| | **Lac Qui Parle County Total** | **31** | **10** | **21** | **-** | **3** | **7** | **-** | **10** | **7** | **14** | **21** |
| MN0370000 | Lac Qui Parle Co. Sheriff | 20 | 6 | 14 | - | - | 5 | - | 5 | 6 | 9 | 15 |
| MN0370100 | Dawson | 3 | - | 3 | - | - | 1 | - | 1 | - | 2 | 2 |
| MN0370200 | Madison | 8 | 4 | 4 | - | 3 | 1 | - | 4 | 1 | 3 | 4 |
| | **Lake County Total** | **194** | **35** | **159** | **-** | **17** | **40** | **-** | **57** | **18** | **119** | **137** |
| MN0380000 | Lake Co. Sheriff | 89 | 10 | 79 | - | 3 | 12 | - | 15 | 7 | 67 | 74 |
| MN0380100 | Silver Bay | - | - | - | - | - | - | - | - | - | - | - |
| MN0380200 | Two Harbors | 105 | 25 | 80 | - | 14 | 28 | - | 42 | 11 | 52 | 63 |
| **MN0390000** | **Lake of the Woods Co. Total** | **143** | **56** | **87** | **-** | **52** | **3** | **-** | **55** | **4** | **84** | **88** |
| | **Le Sueur County Total** | **297** | **57** | **240** | **-** | **27** | **66** | **-** | **93** | **30** | **174** | **204** |
| MN0400000 | Le Sueur Co. Sheriff | 195 | 48 | 147 | - | 22 | 31 | - | 53 | 26 | 116 | 142 |
| MN0400200 | Le Sueur PD | 102 | 9 | 93 | - | 5 | 35 | - | 40 | 4 | 58 | 62 |
| MN0410000 | **Lincoln County Total** | **-** | **-** | **-** | **-** | **-** | **-** | **-** | **-** | **-** | **-** | **-** |
| | **Lyon County Total** | **725** | **71** | **633** | **21** | **39** | **119** | **21** | **179** | **32** | **514** | **546** |
| MN0420000 | Lyon Co. Sheriff | 103 | 9 | 94 | - | 4 | 18 | - | 22 | 5 | 76 | 81 |
| MN0420100 | Marshall | 622 | 62 | 539 | 21 | 35 | 101 | 21 | 157 | 27 | 438 | 465 |
| MN0420200 | Tracy | - | - | - | - | - | - | - | - | - | - | - |
| | **McLeod County Total** | **2,018** | **295** | **1,678** | **45** | **133** | **350** | **45** | **528** | **162** | **1,328** | **1,490** |
| MN0430000 | McLeod Co. Sheriff | 576 | 72 | 494 | 10 | 27 | 85 | 10 | 122 | 45 | 409 | 454 |
| MN0430100 | Glencoe | 556 | 21 | 530 | 5 | 14 | 133 | 5 | 152 | 7 | 397 | 404 |
| MN0430200 | Hutchinson | 886 | 202 | 654 | 30 | 92 | 132 | 30 | 254 | 110 | 522 | 632 |
| **MN0440000** | **Mahnomen County Total** | **446** | **55** | **387** | **4** | **15** | **58** | **4** | **77** | **40** | **329** | **369** |
| **MN0450000** | **Marshall County Total** | **295** | **25** | **270** | **-** | **7** | **56** | **-** | **63** | **18** | **214** | **232** |
| | **Martin County Total** | **655** | **112** | **533** | **10** | **43** | **140** | **10** | **193** | **69** | **393** | **462** |
| MN0460000 | Martin Co. Sheriff | 110 | 12 | 97 | 1 | 5 | 17 | 1 | 23 | 7 | 80 | 87 |
| MN0460100 | Fairmont | 545 | 100 | 436 | 9 | 38 | 123 | 9 | 170 | 62 | 313 | 375 |
| | **Meeker County Total** | **697** | **68** | **613** | **16** | **23** | **138** | **16** | **177** | **45** | **475** | **520** |
| MN0470000 | Meeker Co. Sheriff | 403 | 31 | 372 | - | 7 | 55 | - | 62 | 24 | 317 | 341 |
| MN0470100 | Litchfield | 294 | 37 | 241 | 16 | 16 | 83 | 16 | 115 | 21 | 158 | 179 |

** "Other" arrests include juvenile status offenses of Runaways and Curfew/Loitering*

# TABLE 16
# ARRESTS BY AGENCY - 2001

| NCIC NUMBER | AGENCY | GRAND TOTAL | TOTAL PART 1 | TOTAL PART 2 | TOTAL OTHER * | Juvenile Part 1 | Juvenile Part 2 | Juvenile Other* | Juvenile Total | Adult Part 1 | Adult Part 2 | Adult Total |
|---|---|---|---|---|---|---|---|---|---|---|---|---|
| | | | | | | | | | | | | |
| | **Mille Lacs County Total** | **2,439** | **210** | **2,209** | **20** | **85** | **398** | **20** | **503** | **125** | **1,811** | **1,936** |
| MN0480000 | Mille Lacs Co. Sheriff | 2,038 | **111** | **1,915** | **12** | 33 | 287 | 12 | 332 | 78 | 1,628 | 1,706 |
| MN0480200 | Princeton | 401 | **99** | **294** | **8** | 52 | 111 | 8 | 171 | 47 | 183 | 230 |
| | **Morrison County Total** | **585** | **69** | **516** | **-** | **30** | **50** | **-** | **80** | **39** | **466** | **505** |
| MN0490000 | Morrison Co. Sheriff | 406 | **51** | **355** | **-** | 20 | 41 | - | 61 | 31 | 314 | 345 |
| MN0490100 | Little Falls | 179 | **18** | **161** | **-** | 10 | 9 | - | 19 | 8 | 152 | 160 |
| | **Mower County Total** | **3,080** | **352** | **2,681** | **47** | **143** | **490** | **47** | **680** | **209** | **2,191** | **2,400** |
| MN0500000 | Mower Co. Sheriff | 688 | **71** | **617** | **-** | 28 | 108 | - | 136 | 43 | 509 | 552 |
| MN0500100 | Austin | 2,392 | **281** | **2,064** | **47** | 115 | 382 | 47 | 544 | 166 | 1,682 | 1,848 |
| | **Murray County Total** | **-** | **-** | **-** | **-** | **-** | **-** | **-** | **-** | **-** | **-** | **-** |
| MN0510000 | Murray Co. Sheriff | - | **-** | **-** | **-** | - | - | - | - | - | - | - |
| MN0510200 | Slayton | - | **-** | **-** | **-** | - | - | - | - | - | - | - |
| | **Nicollet County Total** | **1,339** | **71** | **1,245** | **23** | **29** | **174** | **23** | **226** | **42** | **1,071** | **1,113** |
| MN0520000 | Nicollet Co. Sheriff | 377 | **12** | **365** | **-** | 2 | 23 | - | 25 | 10 | 342 | 352 |
| MN0520100 | North Mankato | 246 | **7** | **239** | **-** | - | 28 | - | 28 | 7 | 211 | 218 |
| MN0520200 | St. Peter | 716 | **52** | **641** | **23** | 27 | 123 | 23 | 173 | 25 | 518 | 543 |
| | **Nobles County Total** | **574** | **149** | **425** | **-** | **77** | **51** | **-** | **128** | **72** | **374** | **446** |
| MN0530000 | Nobles Co. Sheriff | 92 | **14** | **78** | **-** | 6 | 5 | - | 11 | 8 | 73 | 81 |
| MN0530100 | Worthington | 482 | **135** | **347** | **-** | 71 | 46 | - | 117 | 64 | 301 | 365 |
| **MN0540000** | **Norman County Total** | **2** | **-** | **2** | **-** | **-** | **-** | **-** | **-** | **-** | **2** | **2** |
| | **Olmsted County Total** | **4,910** | **1,153** | **3,595** | **162** | **442** | **724** | **162** | **1,328** | **711** | **2,871** | **3,582** |
| MN0550000 | Olmsted Co. Sheriff | 564 | **66** | **498** | **-** | 20 | 102 | - | 122 | 46 | 396 | 442 |
| MN0550100 | Rochester | 4,220 | **1,060** | **3,001** | **159** | 417 | 589 | 159 | 1,165 | 643 | 2,412 | 3,055 |
| MN055020X | Stewartville | 126 | **27** | **96** | **3** | 5 | 33 | 3 | 41 | 22 | 63 | 85 |
| | **Otter Tail County Total** | **1,903** | **233** | **1,664** | **6** | **104** | **313** | **6** | **423** | **129** | **1,351** | **1,480** |
| MN0560000 | Otter Tail Co. Sheriff | 776 | **96** | **680** | **-** | 38 | 133 | - | 171 | 58 | 547 | 605 |
| MN0560100 | Fergus Falls | 1,127 | **137** | **984** | **6** | 66 | 180 | 6 | 252 | 71 | 804 | 875 |
| | **Pennington County Total** | **1,000** | **105** | **882** | **13** | **54** | **194** | **13** | **261** | **51** | **688** | **739** |
| MN0570000 | Pennington Co. Sheriff | 357 | **11** | **343** | **3** | 3 | 35 | 3 | 41 | 8 | 308 | 316 |
| MN0570100 | Thief River Falls | 643 | **94** | **539** | **10** | 51 | 159 | 10 | 220 | 43 | 380 | 423 |
| **MN0580000** | **Pine County Total** | **1,256** | **107** | **1,140** | **9** | **31** | **196** | **9** | **236** | **76** | **944** | **1,020** |
| **MN0590000** | **Pipestone County Total** | **266** | **23** | **243** | **-** | **7** | **46** | **-** | **53** | **16** | **197** | **213** |
| | **Polk County Total** | **1,135** | **109** | **983** | **43** | **26** | **156** | **43** | **225** | **83** | **827** | **910** |
| MN0600000 | Polk Co. Sheriff | 215 | **24** | **179** | **12** | 7 | 20 | 12 | 39 | 17 | 159 | 176 |

** "Other" arrests include juvenile status offenses of Runaways and Curfew/Loitering*

# TABLE 16
# ARRESTS BY AGENCY - 2001

| NCIC NUMBER | AGENCY | GRAND TOTAL | TOTAL PART 1 | TOTAL PART 2 | TOTAL OTHER * | Juvenile Part 1 | Juvenile Part 2 | Juvenile Other* | Juvenile Total | Adult Part 1 | Adult Part 2 | Adult Total |
|---|---|---|---|---|---|---|---|---|---|---|---|---|
| | | | | | | | | | | | | |
| MN0600100 | Crookston | 234 | **14** | **219** | **1** | 5 | 48 | 1 | 54 | 9 | 171 | 180 |
| MN0600200 | East Grand Forks | 686 | **71** | **585** | **30** | 14 | 88 | 30 | 132 | 57 | 497 | 554 |
| | **Pope County Total** | **562** | **34** | **509** | **19** | **13** | **88** | **19** | **120** | **21** | **421** | **442** |
| MN0610000 | Pope Co. Sheriff | 434 | **24** | **397** | **13** | 10 | 82 | 13 | 105 | 14 | 315 | 329 |
| MN0610100 | Glenwood | 128 | **10** | **112** | **6** | 3 | 6 | 6 | 15 | 7 | 106 | 113 |
| | **Ramsey County Total** | **18,735** | **3,647** | **14,559** | **529** | **960** | **1,300** | **529** | **2,789** | **2,687** | **13,259** | **15,946** |
| MN0620000 | Ramsey Co. Sheriff | 359 | **27** | **269** | **63** | 8 | 28 | 63 | 99 | 19 | 241 | 260 |
| MN062010X | Arden Hills | 139 | **12** | **119** | **8** | - | 21 | 8 | 29 | 12 | 98 | 110 |
| MN062020X | Falcon Heights | 154 | **15** | **137** | **2** | 3 | 15 | 2 | 20 | 12 | 122 | 134 |
| MN062030X | Lauderdale | 95 | **10** | **83** | **2** | 1 | 3 | 2 | 6 | 9 | 80 | 89 |
| MN0620400 | Maplewood | 2,392 | **965** | **1,142** | **285** | 486 | 205 | 285 | 976 | 479 | 937 | 1,416 |
| MN0620500 | Mounds View | 633 | **76** | **520** | **37** | 42 | 73 | 37 | 152 | 34 | 447 | 481 |
| MN0620600 | New Brighton | 714 | **71** | **634** | **9** | 35 | 151 | 9 | 195 | 36 | 483 | 519 |
| MN0620700 | North St. Paul | 610 | **79** | **509** | **22** | 36 | 131 | 22 | 189 | 43 | 378 | 421 |
| MN0620800 | Roseville | 1,721 | **609** | **1,098** | **14** | 253 | 131 | 14 | 398 | 356 | 967 | 1,323 |
| MN0620900 | St. Paul | 10,003 | **1,538** | **8,465** | **-** | - | - | - | - | 1,538 | 8,465 | 10,003 |
| MN0621000 | White Bear Lake | 1,067 | **123** | **881** | **63** | 67 | 387 | 63 | 517 | 56 | 494 | 550 |
| MN062110X | Little Canada | 332 | **36** | **283** | **13** | 8 | 83 | 13 | 104 | 28 | 200 | 228 |
| MN062120X | Shoreview | 247 | **41** | **198** | **8** | 14 | 34 | 8 | 56 | 27 | 164 | 191 |
| MN062130X | Vadnais Heights | 223 | **40** | **180** | **3** | 4 | 25 | 3 | 32 | 36 | 155 | 191 |
| MN062150X | North Oaks | 46 | **5** | **41** | **-** | 3 | 13 | - | 16 | 2 | 28 | 30 |
| **MN0630000** | **Red Lake County Total** | **52** | **-** | **52** | **-** | **-** | **-** | **-** | **-** | **-** | **52** | **52** |
| | **Redwood County Total** | **565** | **74** | **481** | **10** | **22** | **155** | **10** | **187** | **52** | **326** | **378** |
| MN0640000 | Redwood Co. Sheriff | 241 | **22** | **218** | **1** | 5 | 55 | 1 | 61 | 17 | 163 | 180 |
| MN0640200 | Redwood Falls | 324 | **52** | **263** | **9** | 17 | 100 | 9 | 126 | 35 | 163 | 198 |
| | **Renville County Total** | **384** | **58** | **325** | **1** | **20** | **53** | **1** | **74** | **38** | **272** | **310** |
| MN0650000 | Renville Co. Sheriff | 321 | **39** | **281** | **1** | 12 | 43 | 1 | 56 | 27 | 238 | 265 |
| MN0650300 | Olivia | 63 | **19** | **44** | **-** | 8 | 10 | - | 18 | 11 | 34 | 45 |
| | **Rice County Total** | **2,214** | **307** | **1,827** | **80** | **177** | **361** | **80** | **618** | **130** | **1,466** | **1,596** |
| MN0660000 | Rice Co. Sheriff | 618 | **39** | **579** | **-** | 20 | 52 | - | 72 | 19 | 527 | 546 |
| MN0660100 | Faribault PD | 1,018 | **225** | **745** | **48** | 125 | 168 | 48 | 341 | 100 | 577 | 677 |
| MN0660200 | Northfield | 578 | **43** | **503** | **32** | 32 | 141 | 32 | 205 | 11 | 362 | 373 |
| **MN0670000** | **Rock County Total** | **55** | **4** | **51** | **-** | **-** | **21** | **-** | **21** | **4** | **30** | **34** |
| | **Roseau County Total** | **258** | **21** | **237** | **-** | **7** | **53** | **-** | **60** | **14** | **184** | **198** |

** "Other" arrests include juvenile status offenses of Runaways and Curfew/Loitering*

# TABLE 16
# ARRESTS BY AGENCY - 2001

| NCIC NUMBER | AGENCY | GRAND TOTAL | TOTAL PART 1 | TOTAL PART 2 | TOTAL OTHER * | Juvenile Part 1 | Juvenile Part 2 | Juvenile Other* | Juvenile Total | Adult Part 1 | Adult Part 2 | Adult Total |
|---|---|---|---|---|---|---|---|---|---|---|---|---|
| | | | | | | | | | | | | |
| MN0680000 | Roseau Co. Sheriff | 101 | **7** | **94** | **-** | - | 12 | - | 12 | 7 | 82 | 89 |
| MN0680100 | Roseau PD | 53 | **6** | **47** | **-** | 3 | 12 | - | 15 | 3 | 35 | 38 |
| MN0680200 | Warroad | 104 | **8** | **96** | **-** | 4 | 29 | - | 33 | 4 | 67 | 71 |
| | **St. Louis County Total** | **9,326** | **1,599** | **7,627** | **100** | **661** | **1,652** | **100** | **2,413** | **938** | **5,975** | **6,913** |
| MN0690000 | St. Louis Co. Sheriff | 1,257 | **149** | **1,106** | **2** | 90 | 248 | 2 | 340 | 59 | 858 | 917 |
| MN069010X | Aurora | 110 | **28** | **80** | **2** | 18 | 23 | 2 | 43 | 10 | 57 | 67 |
| MN0690200 | Babbitt | 69 | **6** | **59** | **4** | 2 | 15 | 4 | 21 | 4 | 44 | 48 |
| MN0690300 | Biwabik | 51 | **2** | **49** | **-** | 1 | 26 | - | 27 | 1 | 23 | 24 |
| MN0690500 | Chisholm | 146 | **7** | **139** | **-** | 3 | 29 | - | 32 | 4 | 110 | 114 |
| MN0690600 | Duluth | 4,755 | **987** | **3,718** | **50** | 402 | 909 | 50 | 1,361 | 585 | 2,809 | 3,394 |
| MN0690700 | Ely | 133 | **11** | **121** | **1** | 4 | 38 | 1 | 43 | 7 | 83 | 90 |
| MN0690800 | Eveleth | 311 | **42** | **262** | **7** | 16 | 70 | 7 | 93 | 26 | 192 | 218 |
| MN0690900 | Gilbert | 86 | **10** | **76** | **-** | 5 | 14 | - | 19 | 5 | 62 | 67 |
| MN0691000 | Hibbing | 695 | **100** | **595** | **-** | 34 | 57 | - | 91 | 66 | 538 | 604 |
| MN0691100 | Hoyt Lakes | 17 | **1** | **16** | **-** | - | 2 | - | 2 | 1 | 14 | 15 |
| MN069120X | Mountain Iron | 21 | **6** | **15** | **-** | 6 | 9 | - | 15 | - | 6 | 6 |
| MN0691300 | Proctor | 97 | **5** | **92** | **-** | 1 | 42 | - | 43 | 4 | 50 | 54 |
| MN0691400 | Virginia | 832 | **134** | **664** | **34** | 46 | 100 | 34 | 180 | 88 | 564 | 652 |
| MN0691500 | Floodwood | 63 | **3** | **60** | **-** | 2 | 13 | - | 15 | 1 | 47 | 48 |
| MN0691700 | Hermantown | 277 | **102** | **175** | **-** | 31 | 52 | - | 83 | 71 | 123 | 194 |
| MN0691800 | Univ. of Minn. PD -Duluth | 406 | **6** | **400** | **-** | - | 5 | - | 5 | 6 | 395 | 401 |
| | **Scott County County Total** | **5,011** | **328** | **4,484** | **199** | **122** | **828** | **199** | **1,149** | **206** | **3,656** | **3,862** |
| MN0700000 | Scott Co. Sheriff | 1,666 | **17** | **1,647** | **2** | 7 | 90 | 2 | 99 | 10 | 1,557 | 1,567 |
| MN0700100 | Belle Plaine | 217 | **12** | **190** | **15** | 1 | 33 | 15 | 49 | 11 | 157 | 168 |
| MN0700200 | Jordan | 381 | **19** | **312** | **50** | 6 | 98 | 50 | 154 | 13 | 214 | 227 |
| MN0700300 | New Prague | 231 | **28** | **182** | **21** | 19 | 63 | 21 | 103 | 9 | 119 | 128 |
| MN0700400 | Shakopee | 1,343 | **125** | **1,153** | **65** | 53 | 302 | 65 | 420 | 72 | 851 | 923 |
| MN0700600 | Savage | 594 | **75** | **487** | **32** | 27 | 94 | 32 | 153 | 48 | 393 | 441 |
| MN0700900 | Prior Lake | 579 | **52** | **513** | **14** | 9 | 148 | 14 | 171 | 43 | 365 | 408 |
| | **Sherburne County Total** | **2,417** | **322** | **1,937** | **158** | **172** | **503** | **158** | **833** | **150** | **1,434** | **1,584** |
| MN0710000 | Sherburne Co. Sheriff | 987 | **94** | **828** | **65** | 44 | 187 | 65 | 296 | 50 | 641 | 691 |
| MN0710100 | Big Lake | 296 | **33** | **220** | **43** | 12 | 81 | 43 | 136 | 21 | 139 | 160 |
| MN0710200 | Elk River | 943 | **179** | **720** | **44** | 111 | 204 | 44 | 359 | 68 | 516 | 584 |
| MN0710400 | Becker PD | 191 | **16** | **169** | **6** | 5 | 31 | 6 | 42 | 11 | 138 | 149 |

** "Other" arrests include juvenile status offenses of Runaways and Curfew/Loitering*

# TABLE 16
# ARRESTS BY AGENCY - 2001

| NCIC NUMBER | AGENCY | GRAND TOTAL | TOTAL PART 1 | TOTAL PART 2 | TOTAL OTHER * | Juvenile Part 1 | Juvenile Part 2 | Juvenile Other* | Juvenile Total | Adult Part 1 | Adult Part 2 | Adult Total |
|---|---|---|---|---|---|---|---|---|---|---|---|---|
| | | | | | | | | | | | | |
| **MN0720000** | **Sibley County Total** | **23** | **-** | **23** | **-** | **-** | **7** | **-** | **7** | **-** | **16** | **16** |
| | **Stearns County County Total** | **5,919** | **1,006** | **4,876** | **37** | **358** | **852** | **37** | **1,247** | **648** | **4,024** | **4,672** |
| MN0730000 | Stearns Co. Sheriff | 944 | **77** | **857** | **10** | 16 | 157 | 10 | 183 | 61 | 700 | 761 |
| MN0730100 | Cold Spring | - | **-** | **-** | **-** | - | - | - | - | - | - | - |
| MN0730200 | Melrose | 68 | **3** | **65** | **-** | 1 | 7 | - | 8 | 2 | 58 | 60 |
| MN0730300 | Paynesville | 131 | **7** | **123** | **1** | 3 | 15 | 1 | 19 | 4 | 108 | 112 |
| MN0730400 | St. Cloud | 3,677 | **689** | **2,966** | **22** | 252 | 534 | 22 | 808 | 437 | 2,432 | 2,869 |
| MN0730500 | Sauk Centre | 155 | **15** | **137** | **3** | 6 | 31 | 3 | 40 | 9 | 106 | 115 |
| MN0730600 | Waite Park | 572 | **205** | **366** | **1** | 75 | 72 | 1 | 148 | 130 | 294 | 424 |
| MN0731100 | St. Joseph | 324 | **8** | **316** | **-** | 4 | 32 | - | 36 | 4 | 284 | 288 |
| MN0731200 | Sartell | 48 | **2** | **46** | **-** | 1 | 4 | - | 5 | 1 | 42 | 43 |
| | **Steele County County Total** | **1,051** | **163** | **843** | **45** | **58** | **204** | **45** | **307** | **105** | **639** | **744** |
| MN0740000 | Steele Co. Sheriff | 203 | **16** | **186** | **1** | 3 | 17 | 1 | 21 | 13 | 169 | 182 |
| MN0740100 | Owatonna | 826 | **146** | **636** | **44** | 55 | 183 | 44 | 282 | 91 | 453 | 544 |
| MN0740200 | Blooming Prairie | 22 | **1** | **21** | **-** | - | 4 | - | 4 | 1 | 17 | 18 |
| | **Stevens County Total** | **297** | **51** | **246** | **-** | **28** | **71** | **-** | **99** | **23** | **175** | **198** |
| MN0750000 | Stevens Co. Sheriff | 96 | **12** | **84** | **-** | 7 | 32 | - | 39 | 5 | 52 | 57 |
| MN0750100 | Morris | 201 | **39** | **162** | **-** | 21 | 39 | - | 60 | 18 | 123 | 141 |
| | **Swift County Total** | **311** | **58** | **253** | **-** | **33** | **62** | **-** | **95** | **25** | **191** | **216** |
| MN0760000 | Swift Co. Sheriff | 61 | **19** | **42** | **-** | 12 | 12 | - | 24 | 7 | 30 | 37 |
| MN0760100 | Appleton | 78 | **12** | **66** | **-** | 6 | 8 | - | 14 | 6 | 58 | 64 |
| MN0760200 | Benson | 172 | **27** | **145** | **-** | 15 | 42 | - | 57 | 12 | 103 | 115 |
| | **Todd County Total** | **501** | **79** | **416** | **6** | **26** | **114** | **6** | **146** | **53** | **302** | **355** |
| MN0770000 | Todd Co. Sheriff | 313 | **46** | **267** | **-** | 16 | 48 | - | 64 | 30 | 219 | 249 |
| MN0770100 | Long Prairie | - | **-** | **-** | **-** | - | - | - | - | - | - | - |
| MN0770200 | Staples | 188 | **33** | **149** | **6** | 10 | 66 | 6 | 82 | 23 | 83 | 106 |
| **MN0780000** | **Traverse County Total** | **26** | **2** | **24** | **-** | **2** | **8** | **-** | **10** | **-** | **16** | **16** |
| | **Wabasha County Total** | **407** | **26** | **376** | **5** | **10** | **82** | **5** | **97** | **16** | **294** | **310** |
| MN0790000 | Wabasha Co. Sheriff | 65 | **4** | **61** | **-** | 1 | - | - | 1 | 3 | 61 | 64 |
| MN0790100 | Lake City | 181 | **12** | **167** | **2** | 5 | 34 | 2 | 41 | 7 | 133 | 140 |
| MN0790200 | Plainview | - | **-** | **-** | **-** | - | - | - | - | - | - | - |
| MN0790300 | Wabasha PD | 161 | **10** | **148** | **3** | 4 | 48 | 3 | 55 | 6 | 100 | 106 |
| | **Wadena County Total** | **900** | **145** | **738** | **17** | **51** | **78** | **17** | **146** | **94** | **660** | **754** |
| MN0800000 | Wadena Co. Sheriff | 153 | **56** | **96** | **1** | 11 | 7 | 1 | 19 | 45 | 89 | 134 |

** "Other" arrests include juvenile status offenses of Runaways and Curfew/Loitering*

# TABLE 16
# ARRESTS BY AGENCY - 2001

| NCIC NUMBER | AGENCY | GRAND TOTAL | TOTAL PART 1 | TOTAL PART 2 | TOTAL OTHER * | Juvenile Part 1 | Juvenile Part 2 | Juvenile Other* | Juvenile Total | Adult Part 1 | Adult Part 2 | Adult Total |
|---|---|---|---|---|---|---|---|---|---|---|---|---|
| | | | | | | | | | | | | |
| MN0800100 | Wadena PD | 747 | **89** | **642** | **16** | 40 | 71 | 16 | 127 | 49 | 571 | 620 |
| | **Waseca County Total** | **516** | **49** | **466** | **1** | **19** | **105** | **1** | **125** | **30** | **361** | **391** |
| MN0810000 | Waseca Co. Sheriff | 147 | **8** | **139** | **-** | 3 | 24 | - | 27 | 5 | 115 | 120 |
| MN0810100 | Janesville | 38 | **4** | **34** | **-** | 2 | - | - | 2 | 2 | 34 | 36 |
| MN0810300 | Waseca PD | 331 | **37** | **293** | **1** | 14 | 81 | 1 | 96 | 23 | 212 | 235 |
| | **Washington County Total** | **6,545** | **1,086** | **5,355** | **104** | **502** | **1,330** | **104** | **1,936** | **584** | **4,025** | **4,609** |
| MN0820000 | Washington Co. Sheriff | 1,352 | **140** | **1,199** | **13** | 68 | 302 | 13 | 383 | 72 | 897 | 969 |
| MN0820100 | Bayport | 135 | **7** | **123** | **5** | 4 | 8 | 5 | 17 | 3 | 115 | 118 |
| MN0820200 | Forest Lake | 198 | **26** | **172** | **-** | 9 | 10 | - | 19 | 17 | 162 | 179 |
| MN082030X | Mahtomedi | - | **-** | **-** | **-** | - | - | - | - | - | - | - |
| MN0820400 | Newport | 163 | **22** | **139** | **2** | 3 | 15 | 2 | 20 | 19 | 124 | 143 |
| MN0820500 | St. Paul Park | 287 | **21** | **246** | **20** | 9 | 52 | 20 | 81 | 12 | 194 | 206 |
| MN0820600 | Stillwater | 769 | **118** | **650** | **1** | 49 | 208 | 1 | 258 | 69 | 442 | 511 |
| MN0820700 | Cottage Grove | 872 | **190** | **679** | **3** | 110 | 198 | 3 | 311 | 80 | 481 | 561 |
| MN0820800 | Oakdale | 1,169 | **368** | **758** | **43** | 179 | 213 | 43 | 435 | 189 | 545 | 734 |
| MN082100X | Lake Elmo | - | **-** | **-** | **-** | - | - | - | - | - | - | - |
| MN0821100 | Woodbury | 1,160 | **169** | **975** | **16** | 64 | 175 | 16 | 255 | 105 | 800 | 905 |
| MN082120X | Hugo | - | **-** | **-** | **-** | - | - | - | - | - | - | - |
| MN0821400 | Oak Park Heights | 440 | **25** | **414** | **1** | 7 | 149 | 1 | 157 | 18 | 265 | 283 |
| MN082190X | Afton | - | **-** | **-** | **-** | - | - | - | - | - | - | - |
| | **Watonwan County Total** | **384** | **92** | **282** | **10** | **43** | **64** | **10** | **117** | **49** | **218** | **267** |
| MN0830000 | Watonwan Co. Sheriff | 116 | **17** | **99** | **-** | 7 | 25 | - | 32 | 10 | 74 | 84 |
| MN0830200 | St. James | 268 | **75** | **183** | **10** | 36 | 39 | 10 | 85 | 39 | 144 | 183 |
| | **Wilkin County Total** | **647** | **50** | **580** | **17** | **32** | **95** | **17** | **144** | **18** | **485** | **503** |
| MN0840000 | Wilkin Co. Sheriff | 122 | **12** | **107** | **3** | 5 | 14 | 3 | 22 | 7 | 93 | 100 |
| MN0840100 | Breckenridge | 525 | **38** | **473** | **14** | 27 | 81 | 14 | 122 | 11 | 392 | 403 |
| | **Winona County Total** | **2,380** | **182** | **2,148** | **50** | **87** | **321** | **50** | **458** | **95** | **1,827** | **1,922** |
| MN0850000 | Winona Co. Sheriff | 495 | **33** | **458** | **4** | 11 | 61 | 4 | 76 | 22 | 397 | 419 |
| MN0850200 | Winona PD | 1,775 | **147** | **1,583** | **45** | 75 | 239 | 45 | 359 | 72 | 1,344 | 1,416 |
| MN0850300 | Goodview | 110 | **2** | **107** | **1** | 1 | 21 | 1 | 23 | 1 | 86 | 87 |
| | **Wright County Total** | **3,981** | **582** | **3,087** | **312** | **282** | **635** | **312** | **1,229** | **300** | **2,452** | **2,752** |
| MN0860000 | Wright Co. Sheriff | 3,034 | **410** | **2,355** | **269** | 188 | 411 | 269 | 868 | 222 | 1,944 | 2,166 |
| MN0860100 | Buffalo | 752 | **138** | **577** | **37** | 78 | 194 | 37 | 309 | 60 | 383 | 443 |
| MN086050X | Monticello | 116 | **32** | **78** | **6** | 16 | 28 | 6 | 50 | 16 | 50 | 66 |

** "Other" arrests include juvenile status offenses of Runaways and Curfew/Loitering*

# TABLE 16
# ARRESTS BY AGENCY - 2001

| NCIC NUMBER | AGENCY | GRAND TOTAL | TOTAL PART 1 | TOTAL PART 2 | TOTAL OTHER * | Juvenile Part 1 | Juvenile Part 2 | Juvenile Other* | Juvenile Total | Adult Part 1 | Adult Part 2 | Adult Total |
|---|---|---|---|---|---|---|---|---|---|---|---|---|
| | | | | | | | | | | | | |
| MN0860600 | Annandale | 79 | **2** | **77** | **-** | - | 2 | - | 2 | 2 | 75 | 77 |
| | **Yellow Medicine Co. Total** | **64** | **1** | **63** | **-** | **1** | **16** | **-** | **17** | **-** | **47** | **47** |
| MN0870000 | Yellow Medicine Co. Sheriff | 64 | **1** | **63** | **-** | 1 | 16 | - | 17 | - | 47 | 47 |
| MN0870200 | Granite Falls | - | **-** | **-** | **-** | - | - | - | - | - | - | - |
| **MNMHP0000** | **Minnesota State Patrol - Total** | **5,270** | **28** | **5,242** | **-** | **3** | **152** | **-** | **155** | **25** | **5,090** | **5,115** |
| MNMHP1300 | Capitol Security | 27 | **3** | **24** | **-** | - | 1 | - | 1 | 3 | 23 | 26 |

** "Other" arrests include juvenile status offenses of Runaways and Curfew/Loitering*

# NARCOTIC ARREST INFORMATION

## NARCOTIC ARRESTS IN MINNESOTA

Narcotic arrest information for the state in 2001 involved 17,994 arrest situations, with 15,029 males and 2,965 females arrested. Persons aged 18 comprise the greatest portion of the arrests (1,625) representing 9 percent of all narcotics arrests. Persons aged 19 were the next highest with 1,443 arrests. Race information reveals that 70 percent of the narcotics arrests were for persons of the white race.

**FIGURE 26**
**NUMBER OF NARCOTICS ARRESTS FOR 1992-2001***

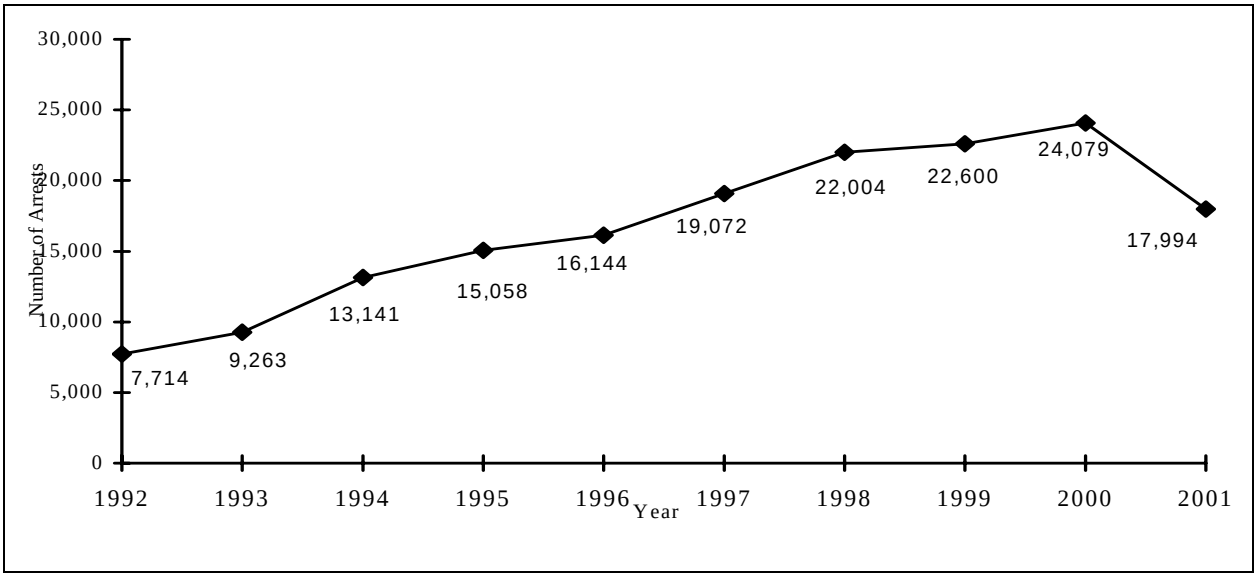


**FIGURE 27**
**NARCOTIC ARRESTS BY TYPE FOR 2001**

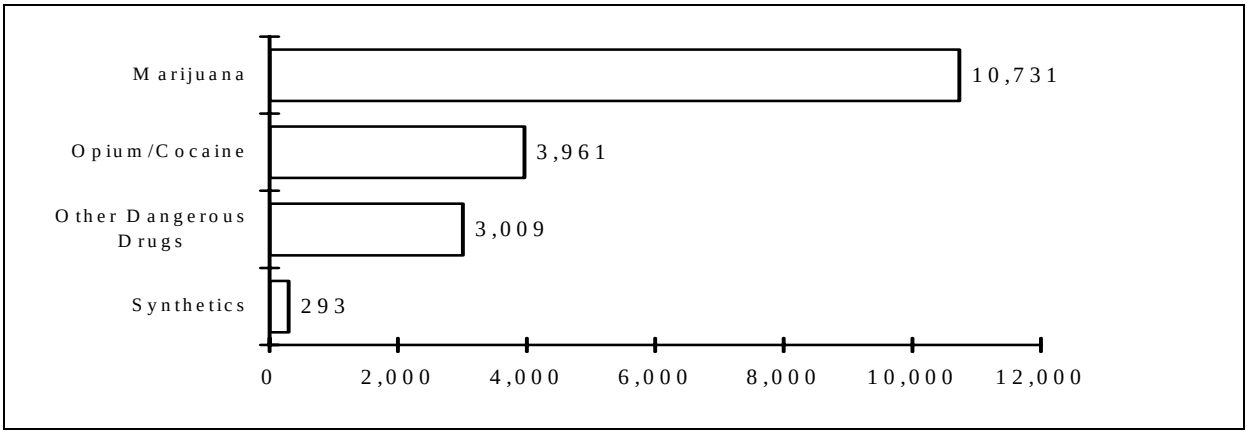


* The decrease in narcotic arrests is due to a change in the procedures for counting arrests. Prior to 2001 the BCA tallied all narcotic charges for each individual. The BCA's reporting system was modified to reflect the correct Uniform Crime Reporting procedures which requires that only the most serious charge be counted for each individual arrested.

**TABLE 17**
**AGE, SEX AND RACE OF THOSE INDIVIDUALS ARRESTED FOR SPECIFIC NARCOTIC VIOLATIONS IN MINNESOTA FOR 2001**

| Age | TOTAL | Opium, Cocaine, Et | Marijuana | Synthetic | Other |
|---|---|---|---|---|---|
| **Total** | **17,994** | **3,961** | **10,731** | **293** | **3,009** |
| | | | | | |
| Under 10 | **19** | **5** | **11** | **0** | **3** |
| 10 to 12 | **73** | **5** | **63** | **1** | **4** |
| 13-14 | **548** | **16** | **475** | **10** | **47** |
| 15 | **703** | **36** | **624** | **4** | **39** |
| 16 | **1,106** | **56** | **973** | **8** | **69** |
| 17 | **1,296** | **87** | **1,119** | **8** | **82** |
| | | | | | |
| **Total Under 18** | **3,745** | **205** | **3265** | **31** | **244** |
| | | | | | |
| 18 | **1,625** | **193** | **1227** | **15** | **190** |
| 19 | **1,443** | **241** | **1023** | **15** | **164** |
| 20 | **1,152** | **220** | **759** | **10** | **163** |
| 21 | **1,046** | **213** | **637** | **15** | **181** |
| 22 | **844** | **185** | **524** | **13** | **122** |
| 23 | **667** | **160** | **366** | **14** | **127** |
| 24 | **605** | **158** | **312** | **10** | **125** |
| 25-29 | **2,059** | **642** | **905** | **56** | **456** |
| 30-34 | **1,506** | **531** | **545** | **32** | **398** |
| 35-39 | **1,476** | **529** | **507** | **37** | **403** |
| 40-44 | **1,050** | **377** | **382** | **24** | **267** |
| 45-49 | **502** | **204** | **174** | **14** | **110** |
| 50-54 | **193** | **77** | **69** | **4** | **43** |
| 55-59 | **57** | **21** | **22** | **3** | **11** |
| 60-64 | **10** | **4** | **5** | **0** | **1** |
| Over 65 | **14** | **1** | **9** | **0** | **4** |
| Total Over 18 | **14,249** | **3,756** | **7,466** | **262** | **2,765** |

| SEX | Number |
|---|---|
| **Total** | **17,994** |
| Male | 15,029 |
| Female | 2,965 |

| RACE | Total | Percent | Juvenile | Adult |
|---|---|---|---|---|
| **Total** | **17,994** | **100%** | **3,745** | **14,249** |
| White | 12,644 | 70% | 3,083 | 9,561 |
| African American | 4,710 | 26% | 503 | 4,207 |
| American Indian/Alaskan Native | 452 | 3% | 102 | 350 |
| Asian/Pacific Islander | 188 | 1% | 57 | 131 |

**TABLE 18**
**ARRESTS FOR SALE/POSSESSION OF NARCOTICS, 2000 - 2001**

| Type | SALE | | POSSESSION | |
|---|---|---|---|---|
| | **2000** | **2001** | **2000** | **2001** |
| **TOTAL** | **8,978** | **5,531** | **14,431** | **12,463** |
| Opium/Cocaine | 790 | 863 | 3,275 | 3,098 |
| Marijuana | 6,782 | 3,462 | 9,331 | 7,269 |
| Synthetic | 16 | 26 | 287 | 267 |
| Other | 1,390 | 1,180 | 1,538 | 1,829 |

## TABLE 19
## 2001 NARCOTICS ARRESTS BY AGENCY

| Agency | TOTAL | Opium, Cocaine, etc. | Marijuana | Synthetic | Other | Male | Female |
|---|---|---|---|---|---|---|---|
| | | | | | | | |
| **STATEWIDE TOTAL** | **17,994** | **3,961** | **10,731** | **293** | **3,009** | **15,029** | **2,965** |
| | | | | | | | |
| **Aitkin County Total** | **10** | **-** | **5** | **-** | **5** | **7** | **3** |
| **Anoka County Total** | **958** | **41** | **625** | **13** | **279** | **781** | **177** |
| Anoka Co. Sheriff | 26 | - | 12 | - | 14 | 23 | 3 |
| Anoka PD | 83 | 3 | 47 | 3 | 30 | 66 | 17 |
| Blaine | 227 | 11 | 130 | 1 | 85 | 184 | 43 |
| Centennial Lakes | 34 | - | 30 | - | 4 | 30 | 4 |
| Columbia Heights | 57 | 3 | 44 | - | 10 | 49 | 8 |
| Coon Rapids | 174 | 9 | 112 | 1 | 52 | 137 | 37 |
| Fridley | 92 | 7 | 67 | 1 | 17 | 71 | 21 |
| Lino Lakes | 76 | 5 | 53 | 5 | 13 | 60 | 16 |
| Spring Lake Park | 17 | - | 15 | - | 2 | 14 | 3 |
| East Bethel | 27 | - | 16 | - | 11 | 23 | 4 |
| Ham Lake | 24 | 2 | 14 | - | 8 | 18 | 6 |
| Andover | 49 | - | 30 | - | 19 | 43 | 6 |
| Ramsey | 21 | 1 | 11 | 1 | 8 | 19 | 2 |
| Hilltop | 11 | - | 9 | - | 2 | 9 | 2 |
| St. Francis | 40 | - | 35 | 1 | 4 | 35 | 5 |
| **Becker County Total** | **16** | **3** | **12** | **-** | **1** | **13** | **3** |
| Becker Co. Sheriff | 6 | 3 | 2 | - | 1 | 4 | 2 |
| Detroit Lakes | 10 | - | 10 | - | - | 9 | 1 |
| **Beltrami County Total** | **54** | **1** | **44** | **-** | **9** | **41** | **13** |
| Beltrami Co. Sheriff | 12 | - | 11 | - | 1 | 9 | 3 |
| Bemidji | 42 | 1 | 33 | - | 8 | 32 | 10 |
| **Benton County Total** | **65** | **6** | **36** | **-** | **23** | **46** | **19** |
| Benton Co. Sheriff | 28 | - | 15 | - | 13 | 19 | 9 |
| Sauk Rapids | 37 | 6 | 21 | - | 10 | 27 | 10 |
| **Big Stone County Total** | **14** | **-** | **12** | **-** | **2** | **8** | **6** |
| Big Stone Co. Sheriff | 4 | - | 2 | - | 2 | 2 | 2 |
| Ortonville | 10 | - | 10 | - | - | 6 | 4 |
| **Blue Earth County Total** | **124** | **6** | **94** | **3** | **21** | **106** | **18** |
| Blue Earth Co. Sheriff | 34 | - | 27 | - | 7 | 30 | 4 |
| Mankato | 90 | 6 | 67 | 3 | 14 | 76 | 14 |
| **Brown County Total** | **19** | **4** | **13** | **-** | **2** | **16** | **3** |
| Brown Co. Sheriff | 2 | 2 | - | - | - | 2 | - |
| New Ulm | 14 | - | 13 | - | 1 | 11 | 3 |
| Sleepy Eye | 3 | 2 | - | - | 1 | 3 | - |
| Springfield | - | - | - | - | - | - | - |
| **Carlton County Total** | **205** | **18** | **147** | **-** | **40** | **171** | **34** |
| Carlton Co. Sheriff | 65 | 2 | 49 | - | 14 | 57 | 8 |
| Cloquet | 138 | 16 | 96 | - | 26 | 112 | 26 |
| Moose Lake | 2 | - | 2 | - | - | 2 | - |
| Scanlon | - | - | - | - | - | - | - |
| **Carver County Total** | **178** | **7** | **157** | **3** | **11** | **144** | **34** |
| Carver Co. Sheriff | 42 | - | 37 | 2 | 3 | 37 | 5 |
| Chanhassen | 41 | 3 | 34 | 1 | 3 | 35 | 6 |
| Chaska | 81 | 4 | 72 | - | 5 | 59 | 22 |

## TABLE 19
## 2001 NARCOTICS ARRESTS BY AGENCY

| Agency | TOTAL | Opium, Cocaine, etc. | Marijuana | Synthetic | Other | Male | Female |
|---|---|---|---|---|---|---|---|
| | | | | | | | |
| Waconia | 14 | - | 14 | - | - | 13 | 1 |
| **Cass County Total** | **102** | **9** | **79** | **1** | **13** | **79** | **23** |
| **Chippewa County Total** | **10** | **-** | **10** | **-** | **-** | **10** | **-** |
| Chippewa Co. Sheriff | 2 | - | 2 | - | - | 2 | - |
| Montevideo | 8 | - | 8 | - | - | 8 | - |
| **Chisago County Total** | **178** | **3** | **117** | **1** | **57** | **149** | **29** |
| Chisago Co. Sheriff | 113 | 1 | 75 | - | 37 | 95 | 18 |
| Lindstrom | 40 | 1 | 28 | - | 11 | 30 | 10 |
| North Branch | 7 | 1 | 3 | 1 | 2 | 7 | - |
| Wyoming | - | - | - | - | - | - | - |
| **Clay County Total** | **184** | **15** | **124** | **4** | **41** | **151** | **33** |
| Clay Co. Sheriff | 54 | 10 | 26 | 3 | 15 | 43 | 11 |
| Dilworth | 15 | - | 13 | - | 2 | 14 | 1 |
| Moorhead | 115 | 5 | 85 | 1 | 24 | 94 | 21 |
| **Clearwater County Total** | **5** | **-** | **3** | **-** | **2** | **4** | **1** |
| **Cook County Total** | **25** | **-** | **19** | **-** | **6** | **22** | **3** |
| Cook Co. Sheriff | 25 | - | 19 | - | 6 | 22 | 3 |
| Grand Marais | - | - | - | - | - | - | - |
| **Cottonwood County Total** | **7** | **-** | **7** | **-** | **-** | **5** | **2** |
| Cottonwood Co. Sheriff | 1 | - | 1 | - | - | 1 | - |
| Mountain Lake | - | - | - | - | - | - | - |
| Windom | 6 | - | 6 | - | - | 4 | 2 |
| **Crow Wing County Total** | **11** | **-** | **8** | **-** | **3** | **9** | **2** |
| Crow Wing Co. Sheriff | - | - | - | - | - | - | - |
| Brainerd | - | - | - | - | - | - | - |
| Crosby | 11 | - | 8 | - | 3 | 9 | 2 |
| Baxter | - | - | - | - | - | - | - |
| **Dakota County Total** | **1,321** | **111** | **921** | **8** | **281** | **1,089** | **232** |
| Dakota Co. Sheriff | 78 | 7 | 62 | - | 9 | 64 | 14 |
| Burnsville | 81 | 5 | 53 | - | 23 | 67 | 14 |
| Farmington | 39 | - | 34 | - | 5 | 34 | 5 |
| Hastings | 93 | 11 | 70 | - | 12 | 78 | 15 |
| Mendota Heights | 10 | - | 9 | 1 | - | 9 | 1 |
| Rosemount | 52 | 3 | 38 | - | 11 | 46 | 6 |
| South St. Paul | 128 | 13 | 56 | - | 59 | 87 | 41 |
| West St. Paul | 72 | 14 | 48 | 2 | 8 | 59 | 13 |
| Eagan | 280 | 27 | 182 | 1 | 70 | 232 | 48 |
| Inver Grove Heights | 131 | 5 | 104 | 3 | 19 | 108 | 23 |
| Apple Valley | 160 | 11 | 137 | 1 | 11 | 130 | 30 |
| Lakeville | 197 | 15 | 128 | - | 54 | 175 | 22 |
| **Dodge County Total** | **43** | **5** | **29** | **-** | **9** | **38** | **5** |
| Dodge Co. Sheriff | 31 | 2 | 21 | - | 8 | 26 | 5 |
| Kasson | 12 | 3 | 8 | - | 1 | 12 | - |
| **Douglas County Total** | **49** | **-** | **38** | **-** | **11** | **43** | **6** |
| Douglas Co. Sheriff | 18 | - | 10 | - | 8 | 15 | 3 |
| Alexandria | 31 | - | 28 | - | 3 | 28 | 3 |
| **Faribault County Total** | **16** | **2** | **5** | **-** | **9** | **13** | **3** |
| Faribault Co. Sheriff | 12 | 2 | 1 | - | 9 | 10 | 2 |

## TABLE 19
## 2001 NARCOTICS ARRESTS BY AGENCY

| Agency | TOTAL | Opium, Cocaine, etc. | Marijuana | Synthetic | Other | Male | Female |
|---|---|---|---|---|---|---|---|
| | | | | | | | |
| Blue Earth | 4 | - | 4 | - | - | 3 | 1 |
| Wells | - | - | - | - | - | - | - |
| **Fillmore County Total** | **2** | **-** | **-** | **-** | **2** | **2** | **-** |
| **Freeborn County Total** | **159** | **34** | **79** | **2** | **44** | **125** | **34** |
| Freeborn Co. Sheriff | 76 | 22 | 23 | - | 31 | 62 | 14 |
| Albert Lea | 83 | 12 | 56 | 2 | 13 | 63 | 20 |
| **Goodhue County Total** | **293** | **18** | **222** | **2** | **51** | **243** | **50** |
| Goodhue Co. Sheriff | 108 | 4 | 71 | 1 | 32 | 92 | 16 |
| Cannon Falls | 21 | - | 14 | - | 7 | 17 | 4 |
| Red Wing | 142 | 13 | 117 | 1 | 11 | 114 | 28 |
| Zumbrota | 22 | 1 | 20 | - | 1 | 20 | 2 |
| **Grant County Total** | **10** | **-** | **10** | **-** | **-** | **8** | **2** |
| **Hennepin County Total** | **6,384** | **2,378** | **3,057** | **119** | **830** | **5,450** | **934** |
| Hennepin Co. Sheriff | 227 | 74 | 79 | 9 | 65 | 185 | 42 |
| Bloomington | 334 | 68 | 214 | 16 | 36 | 260 | 74 |
| Brooklyn Center | 172 | 70 | 89 | - | 13 | 137 | 35 |
| Brooklyn Park | 251 | 76 | 143 | 5 | 27 | 209 | 42 |
| Crystal | 30 | 2 | 11 | - | 17 | 22 | 8 |
| Deephaven/Woodland | 12 | 1 | 11 | - | - | 9 | 3 |
| Edina | 52 | 4 | 36 | 5 | 7 | 43 | 9 |
| South Lake Minnetonka | 21 | 2 | 17 | 2 | - | 15 | 6 |
| Golden Valley | 27 | 4 | 12 | - | 11 | 19 | 8 |
| Hopkins | 32 | 5 | 23 | - | 4 | 27 | 5 |
| Minneapolis | 3,980 | 1,945 | 1,426 | 50 | 559 | 3,493 | 487 |
| Minnetonka | 185 | 3 | 173 | 4 | 5 | 156 | 29 |
| Mound | 25 | - | 23 | 1 | 1 | 21 | 4 |
| New Hope | 79 | 4 | 62 | 4 | 9 | 63 | 16 |
| Orono | 17 | 2 | 12 | - | 3 | 15 | 2 |
| Osseo | 14 | - | 12 | - | 2 | 11 | 3 |
| Plymouth | 179 | 19 | 142 | 7 | 11 | 145 | 34 |
| Richfield | 212 | 49 | 152 | 3 | 8 | 180 | 32 |
| Robbinsdale | 23 | 7 | 7 | 4 | 5 | 15 | 8 |
| St. Anthony | 9 | 1 | 6 | - | 2 | 7 | 2 |
| St. Louis Park | 53 | 13 | 24 | 3 | 13 | 43 | 10 |
| Wayzata | 6 | - | 6 | - | - | 4 | 2 |
| Univ. of Minnesota PD-Minneapolis | 44 | 1 | 43 | - | - | 39 | 5 |
| Metro Airport | 8 | 1 | 3 | 1 | 3 | 6 | 2 |
| Eden Prairie | 70 | 1 | 68 | - | 1 | 58 | 12 |
| Maple Grove | 144 | 19 | 104 | 3 | 18 | 116 | 28 |
| Minnetrista | 19 | - | 19 | - | - | 15 | 4 |
| Champlin | 78 | 7 | 66 | 2 | 3 | 64 | 14 |
| Medina | 35 | - | 32 | - | 3 | 30 | 5 |
| Corcoran | - | - | - | - | - | - | - |
| Dayton | 5 | - | 5 | - | - | 4 | 1 |
| West Hennepin | 26 | - | 22 | - | 4 | 25 | 1 |
| Suburban Hennepin Regional Parks | 15 | - | 15 | - | - | 14 | 1 |
| **Houston County Total** | **40** | **-** | **39** | **-** | **1** | **37** | **3** |
| Houston Co. Sheriff | 10 | - | 9 | - | 1 | 9 | 1 |

## TABLE 19
## 2001 NARCOTICS ARRESTS BY AGENCY

| Agency | TOTAL | Opium, Cocaine, etc. | Marijuana | Synthetic | Other | Male | Female |
|---|---|---|---|---|---|---|---|
| | | | | | | | |
| Caledonia | 14 | - | 14 | - | - | 12 | 2 |
| La Crescent | 16 | - | 16 | - | - | 16 | - |
| **Hubbard County Total** | **15** | **-** | **14** | **1** | **-** | **13** | **2** |
| Hubbard Co. Sheriff | 5 | - | 4 | 1 | - | 4 | 1 |
| Park Rapids | 10 | - | 10 | - | - | 9 | 1 |
| **Isanti County Total** | **59** | **-** | **30** | **1** | **28** | **51** | **8** |
| Isanti Co. Sheriff | 29 | - | 6 | - | 23 | 24 | 5 |
| Cambridge | 30 | - | 24 | 1 | 5 | 27 | 3 |
| **Itasca County Total** | **19** | **4** | **11** | **-** | **4** | **16** | **3** |
| Itasca Co. Sheriff | 8 | 4 | 2 | - | 2 | 5 | 3 |
| Grand Rapids | 11 | - | 9 | - | 2 | 11 | - |
| **Jackson County Total** | **6** | **-** | **6** | **-** | **-** | **4** | **2** |
| Jackson Co. Sheriff | 1 | - | 1 | - | - | 1 | - |
| Jackson PD | 5 | - | 5 | - | - | 3 | 2 |
| Lakefield | - | - | - | - | - | - | - |
| **Kanabec County Total** | **62** | **-** | **42** | **-** | **20** | **44** | **18** |
| Kanabec Co. Sheriff | 40 | - | 22 | - | 18 | 27 | 13 |
| Mora | 22 | - | 20 | - | 2 | 17 | 5 |
| **Kandiyohi County Total** | **210** | **24** | **139** | **-** | **47** | **180** | **30** |
| Kandiyohi Co. Sheriff | 90 | 14 | 59 | - | 17 | 75 | 15 |
| Willmar | 120 | 10 | 80 | - | 30 | 105 | 15 |
| **Kittson County Total** | **12** | **-** | **11** | **-** | **1** | **11** | **1** |
| Kittson Co. Sheriff | 12 | - | 11 | - | 1 | 11 | 1 |
| Hallock | - | - | - | - | - | - | - |
| **Koochiching County Total** | **92** | **6** | **66** | **-** | **20** | **72** | **20** |
| Koochiching Co. Sheriff | 37 | 2 | 22 | - | 13 | 30 | 7 |
| International Falls | 55 | 4 | 44 | - | 7 | 42 | 13 |
| **Lac Qui Parle County Total** | **2** | **-** | **2** | **-** | **-** | **2** | **-** |
| Lac Qui Parle Co. Sheriff | 2 | - | 2 | - | - | 2 | - |
| Dawson | - | - | - | - | - | - | - |
| Madison | - | - | - | - | - | - | - |
| **Lake County Total** | **25** | **-** | **25** | **-** | **-** | **22** | **3** |
| Lake Co. Sheriff | 15 | - | 15 | - | - | 14 | 1 |
| Silver Bay | - | - | - | - | - | - | - |
| Two Harbors | 10 | - | 10 | - | - | 8 | 2 |
| **Lake of Woods County Total** | 28 | 1 | 24 | 1 | 2 | 21 | 7 |
| **Le Sueur County Total** | **35** | **6** | **25** | **-** | **4** | **27** | **8** |
| Le Sueur Co. Sheriff | 20 | 5 | 12 | - | 3 | 17 | 3 |
| Le Sueur PD | 15 | 1 | 13 | - | 1 | 10 | 5 |
| **Lincoln County Total** | **-** | **-** | **-** | **-** | **-** | **-** | **-** |
| **Lyon County Total** | **44** | **2** | **33** | **2** | **7** | **40** | **4** |
| Lyon Co. Sheriff | 15 | - | 7 | 2 | 6 | 14 | 1 |
| Marshall | 29 | 2 | 26 | - | 1 | 26 | 3 |
| Tracy | - | - | - | - | - | - | - |
| **McLeod County Total** | **118** | **7** | **67** | **2** | **42** | **104** | **14** |
| McLeod Co. Sheriff | 43 | - | 32 | - | 11 | 38 | 5 |
| Glencoe | 35 | 5 | 26 | - | 4 | 31 | 4 |
| Hutchinson | 40 | 2 | 9 | 2 | 27 | 35 | 5 |

## TABLE 19
## 2001 NARCOTICS ARRESTS BY AGENCY

| Agency | TOTAL | Opium, Cocaine, etc. | Marijuana | Synthetic | Other | Male | Female |
|---|---|---|---|---|---|---|---|
| | | | | | | | |
| **Mahnomen County Total** | **8** | **-** | **6** | **1** | **1** | **6** | **2** |
| **Marshall County Total** | **5** | **-** | **-** | **-** | **5** | **4** | **1** |
| **Martin County Total** | **90** | **1** | **66** | **1** | **22** | **79** | **11** |
| Martin Co. Sheriff | 10 | - | 7 | 1 | 2 | 10 | - |
| Fairmont | 80 | 1 | 59 | - | 20 | 69 | 11 |
| **Meeker County Total** | **53** | **-** | **42** | **2** | **9** | **46** | **7** |
| Meeker Co. Sheriff | 36 | - | 29 | 2 | 5 | 30 | 6 |
| Litchfield | 17 | - | 13 | - | 4 | 16 | 1 |
| **Mille Lacs County Total** | **138** | **-** | **96** | **-** | **42** | **113** | **25** |
| Mille Lacs Co. Sheriff | 94 | - | 70 | - | 24 | 82 | 12 |
| Princeton | 44 | - | 26 | - | 18 | 31 | 13 |
| **Morrison County Total** | **50** | **2** | **28** | **4** | **16** | **38** | **12** |
| Morrison Co. Sheriff | 24 | 1 | 16 | - | 7 | 20 | 4 |
| Little Falls | 26 | 1 | 12 | 4 | 9 | 18 | 8 |
| **Mower County Total** | **161** | **7** | **115** | **-** | **39** | **127** | **34** |
| Mower Co. Sheriff | 33 | - | 26 | - | 7 | 24 | 9 |
| Austin | 128 | 7 | 89 | - | 32 | 103 | 25 |
| **Murray County Total** | **-** | **-** | **-** | **-** | **-** | **-** | **-** |
| Murray Co. Sheriff | - | - | - | - | - | - | - |
| Slayton | - | - | - | - | - | - | - |
| **Nicollet County Total** | **43** | **2** | **31** | **1** | **9** | **40** | **3** |
| Nicollet Co. Sheriff | 4 | - | 1 | 1 | 2 | 4 | - |
| North Mankato | 10 | - | 10 | - | - | 9 | 1 |
| St. Peter | 29 | 2 | 20 | - | 7 | 27 | 2 |
| **Nobles County Total** | **27** | **7** | **7** | **1** | **12** | **22** | **5** |
| Nobles Co. Sheriff | 1 | - | - | - | 1 | 1 | - |
| Worthington | 26 | 7 | 7 | 1 | 11 | 21 | 5 |
| **Norman County Total** | **-** | **-** | **-** | **-** | **-** | **-** | **-** |
| **Olmsted County Total** | **387** | **99** | **259** | **1** | **28** | **324** | **63** |
| Olmsted Co. Sheriff | 58 | 3 | 47 | - | 8 | 48 | 10 |
| Rochester | 318 | 96 | 202 | 1 | 19 | 266 | 52 |
| Stewartville | 11 | - | 10 | - | 1 | 10 | 1 |
| **Otter Tail County Total** | **67** | **1** | **58** | **-** | **8** | **58** | **9** |
| Otter Tail Co. Sheriff | 24 | - | 20 | - | 4 | 19 | 5 |
| Fergus Falls | 43 | 1 | 38 | - | 4 | 39 | 4 |
| **Pennington County Total** | **28** | **3** | **22** | **-** | **3** | **22** | **6** |
| Pennington Co. Sheriff | 5 | 3 | 2 | - | - | 5 | - |
| Thief River Falls | 23 | - | 20 | - | 3 | 17 | 6 |
| **Pine County Total** | **82** | **5** | **45** | **-** | **32** | **68** | **14** |
| **Pipestone County Total** | **22** | **1** | **17** | **-** | **4** | **19** | **3** |
| **Polk County Total** | **93** | **3** | **72** | **-** | **18** | **75** | **18** |
| Polk Co. Sheriff | 13 | 1 | 5 | - | 7 | 11 | 2 |
| Crookston | 20 | - | 19 | - | 1 | 20 | - |
| East Grand Forks | 60 | 2 | 48 | - | 10 | 44 | 16 |
| **Pope County Total** | **37** | **-** | **37** | **-** | **-** | **32** | **5** |
| Pope Co. Sheriff | 22 | - | 22 | - | - | 22 | - |
| Glenwood | 15 | - | 15 | - | - | 10 | 5 |
| **Ramsey County Total** | **1,810** | **872** | **664** | **54** | **220** | **1,514** | **296** |

## TABLE 19
## 2001 NARCOTICS ARRESTS BY AGENCY

| Agency | TOTAL | Opium, Cocaine, etc. | Marijuana | Synthetic | Other | Male | Female |
|---|---|---|---|---|---|---|---|
| | | | | | | | |
| Ramsey Co. Sheriff | 58 | 1 | 18 | 4 | 35 | 50 | 8 |
| Arden Hills | 18 | - | 10 | - | 8 | 16 | 2 |
| Falcon Heights | 7 | - | 7 | - | - | 4 | 3 |
| Lauderdale | 3 | - | 3 | - | - | 3 | - |
| Maplewood | 91 | 3 | 69 | 3 | 16 | 72 | 19 |
| Mounds View | 27 | 2 | 16 | - | 9 | 23 | 4 |
| New Brighton | 80 | 5 | 64 | 2 | 9 | 69 | 11 |
| North St. Paul | 105 | 5 | 87 | 1 | 12 | 91 | 14 |
| Roseville | 151 | 18 | 104 | 5 | 24 | 126 | 25 |
| St. Paul | 1,135 | 835 | 200 | 39 | 61 | 956 | 179 |
| White Bear Lake | 86 | 3 | 68 | - | 15 | 63 | 23 |
| Little Canada | 17 | - | 7 | - | 10 | 16 | 1 |
| Shoreview | 15 | - | 6 | - | 9 | 12 | 3 |
| Vadnais Heights | 15 | - | 3 | - | 12 | 11 | 4 |
| North Oaks | 2 | - | 2 | - | - | 2 | - |
| **Red Lake County Total** | **3** | **-** | **1** | **-** | **2** | **3** | **-** |
| **Redwood County Total** | **17** | **3** | **10** | **-** | **4** | **14** | **3** |
| Redwood Co. Sheriff | 9 | 2 | 5 | - | 2 | 7 | 2 |
| Redwood Falls | 8 | 1 | 5 | - | 2 | 7 | 1 |
| **Renville County Total** | **22** | **-** | **16** | **2** | **4** | **19** | **3** |
| Renville Co. Sheriff | 19 | - | 15 | 1 | 3 | 16 | 3 |
| Olivia | 3 | - | 1 | 1 | 1 | 3 | - |
| **Rice County Total** | **118** | **8** | **105** | **-** | **5** | **101** | **17** |
| Rice Co. Sheriff | 24 | 5 | 17 | - | 2 | 19 | 5 |
| Faribault | 56 | 2 | 51 | - | 3 | 48 | 8 |
| Northfield | 38 | 1 | 37 | - | - | 34 | 4 |
| **Rock County Total** | **3** | **-** | **3** | **-** | **-** | **3** | **-** |
| **Roseau County Total** | **19** | **-** | **18** | **-** | **1** | **12** | **7** |
| Roseau Co. Sheriff | 11 | - | 10 | - | 1 | 7 | 4 |
| Roseau PD | 5 | - | 5 | - | - | 4 | 1 |
| Warroad | 3 | - | 3 | - | - | 1 | 2 |
| **St. Louis County Total** | **779** | **70** | **559** | **29** | **121** | **633** | **146** |
| St. Louis Co. Sheriff | 97 | 2 | 73 | - | 22 | 82 | 15 |
| Aurora | 7 | - | 4 | - | 3 | 4 | 3 |
| Babbitt | 11 | - | 10 | - | 1 | 8 | 3 |
| Biwabik | 5 | - | 4 | - | 1 | 5 | - |
| Chisholm | 13 | - | 7 | - | 6 | 11 | 2 |
| Duluth | 385 | 55 | 264 | 16 | 50 | 314 | 71 |
| Ely | 8 | - | 8 | - | - | 5 | 3 |
| Eveleth | 52 | 1 | 44 | - | 7 | 42 | 10 |
| Gilbert | 3 | - | 3 | - | - | 3 | - |
| Hibbing | 88 | 12 | 43 | 11 | 22 | 72 | 16 |
| Hoyt Lakes | - | - | - | - | - | - | - |
| Mountain Iron | 2 | - | 2 | - | - | 1 | 1 |
| Proctor | 9 | - | 9 | - | - | 9 | - |
| Virginia | 49 | - | 44 | 2 | 3 | 41 | 8 |
| Floodwood | 2 | - | 2 | - | - | 1 | 1 |
| Hermantown | 29 | - | 23 | - | 6 | 19 | 10 |

## TABLE 19
## 2001 NARCOTICS ARRESTS BY AGENCY

| Agency | TOTAL | Opium, Cocaine, etc. | Marijuana | Synthetic | Other | Male | Female |
|---|---|---|---|---|---|---|---|
| | | | | | | | |
| Univ. of Minnesota PD-Duluth | 19 | - | 19 | - | - | 16 | 3 |
| **Scott County Total** | **299** | **6** | **264** | **3** | **26** | **251** | **48** |
| Scott Co. Sheriff | 20 | 1 | 18 | - | 1 | 17 | 3 |
| Belle Plaine | 25 | - | 22 | 3 | - | 23 | 2 |
| Jordan | 19 | - | 14 | - | 5 | 15 | 4 |
| New Prague | 14 | - | 13 | - | 1 | 13 | 1 |
| Shakopee | 109 | 1 | 93 | - | 15 | 89 | 20 |
| Savage | 71 | 4 | 63 | - | 4 | 60 | 11 |
| Prior Lake | 41 | - | 41 | - | - | 34 | 7 |
| **Sherburne County Total** | **189** | **4** | **138** | **4** | **43** | **159** | **30** |
| Sherburne Co. Sheriff | 86 | 3 | 52 | 2 | 29 | 72 | 14 |
| Big Lake | 19 | - | 17 | - | 2 | 17 | 2 |
| Elk River | 67 | 1 | 54 | 2 | 10 | 53 | 14 |
| Becker PD | 17 | - | 15 | - | 2 | 17 | - |
| **Sibley County Total** | **-** | **-** | **-** | **-** | **-** | **-** | **-** |
| **Stearns County Total** | **369** | **43** | **244** | **5** | **77** | **303** | **66** |
| Stearns Co. Sheriff | 55 | 3 | 34 | 2 | 16 | 41 | 14 |
| Cold Spring | - | - | - | - | - | - | - |
| Melrose | 1 | - | 1 | - | - | 1 | - |
| Paynesville | 6 | - | 6 | - | - | 5 | 1 |
| St. Cloud | 262 | 38 | 171 | 2 | 51 | 215 | 47 |
| Sauk Centre | 8 | - | 7 | - | 1 | 8 | - |
| Waite Park | 15 | - | 11 | 1 | 3 | 14 | 1 |
| St. Joseph | 19 | 2 | 13 | - | 4 | 17 | 2 |
| Sartell | 3 | - | 1 | - | 2 | 2 | 1 |
| **Steele County Total** | **67** | **13** | **46** | **-** | **8** | **60** | **7** |
| Steele Co. Sheriff | 13 | - | 7 | - | 6 | 10 | 3 |
| Owatonna | 51 | 12 | 38 | - | 1 | 47 | 4 |
| Blooming Prairie | 3 | 1 | 1 | - | 1 | 3 | - |
| **Stevens County Total** | **24** | **-** | **15** | **-** | **9** | **19** | **5** |
| Stevens Co. Sheriff | 10 | - | 4 | - | 6 | 6 | 4 |
| Morris | 14 | - | 11 | - | 3 | 13 | 1 |
| **Swift County Total** | **8** | **-** | **7** | **-** | **1** | **7** | **1** |
| Swift Co. Sheriff | - | - | - | - | - | - | - |
| Appleton | 4 | - | 4 | - | - | 3 | 1 |
| Benson | 4 | - | 3 | - | 1 | 4 | - |
| **Todd County Total** | **13** | **-** | **10** | **-** | **3** | **8** | **5** |
| Todd Co. Sheriff | 3 | - | 3 | - | - | 2 | 1 |
| Long Prairie | - | - | - | - | - | - | - |
| Staples | 10 | - | 7 | - | 3 | 6 | 4 |
| **Traverse County Total** | **-** | **-** | **-** | **-** | **-** | **-** | **-** |
| **Wabasha County Total** | **33** | **-** | **28** | **-** | **5** | **32** | **1** |
| Wabasha Co. Sheriff | 1 | - | - | - | 1 | 1 | - |
| Lake City | 23 | - | 20 | - | 3 | 22 | 1 |
| Plainview | - | - | - | - | - | - | - |
| Wabasha PD | 9 | - | 8 | - | 1 | 9 | - |
| **Wadena County Total** | **11** | **-** | **5** | **-** | **6** | **7** | **4** |
| Wadena Co. Sheriff | 7 | - | 2 | - | 5 | 5 | 2 |

## TABLE 19
## 2001 NARCOTICS ARRESTS BY AGENCY

| Agency | TOTAL | Opium, Cocaine, etc. | Marijuana | Synthetic | Other | Male | Female |
|---|---|---|---|---|---|---|---|
| | | | | | | | |
| Wadena PD | 4 | - | 3 | - | 1 | 2 | 2 |
| **Waseca County Total** | **8** | **-** | **7** | **-** | **1** | **7** | **1** |
| Waseca Co. Sheriff | 3 | - | 2 | - | 1 | 3 | - |
| Janesville | 1 | - | 1 | - | - | 1 | - |
| Waseca PD | 4 | - | 4 | - | - | 3 | 1 |
| **Washington County Total** | **663** | **29** | **464** | **14** | **156** | **535** | **128** |
| Washington Co. Sheriff | 200 | 7 | 148 | 4 | 41 | 175 | 25 |
| Bayport | 18 | 2 | 13 | - | 3 | 13 | 5 |
| Forest Lake | 16 | - | 3 | - | 13 | 13 | 3 |
| Newport | 17 | - | 8 | - | 9 | 10 | 7 |
| St. Paul Park | 19 | 1 | 12 | 1 | 5 | 15 | 4 |
| Stillwater | 64 | 4 | 44 | 1 | 15 | 48 | 16 |
| Cottage Grove | 58 | 2 | 43 | - | 13 | 49 | 9 |
| Oakdale | 91 | 2 | 67 | - | 22 | 70 | 21 |
| Woodbury | 112 | 9 | 66 | 7 | 30 | 86 | 26 |
| Oak Park Heights | 68 | 2 | 60 | 1 | 5 | 56 | 12 |
| **Watonwan County Total** | **23** | **-** | **20** | **-** | **3** | **20** | **3** |
| Watonwan Co. Sheriff | 15 | - | 13 | - | 2 | 12 | 3 |
| St. James | 8 | - | 7 | - | 1 | 8 | - |
| **Wilkin County Total** | **7** | **-** | **6** | **-** | **1** | **4** | **3** |
| Wilkin Co. Sheriff | 3 | - | 2 | - | 1 | 2 | 1 |
| Breckenridge | 4 | - | 4 | - | - | 2 | 2 |
| **Winona County Total** | **88** | **15** | **65** | **2** | **6** | **60** | **28** |
| Winona Co. Sheriff | 11 | - | 9 | - | 2 | 8 | 3 |
| Winona PD | 72 | 15 | 53 | 2 | 2 | 48 | 24 |
| Goodview | 5 | - | 3 | - | 2 | 4 | 1 |
| **Wright County Total** | **375** | **10** | **276** | **2** | **87** | **298** | **77** |
| Wright Co. Sheriff | 306 | 10 | 224 | - | 72 | 245 | 61 |
| Buffalo | 50 | - | 39 | - | 11 | 38 | 12 |
| Monticello | 13 | - | 7 | 2 | 4 | 9 | 4 |
| Annandale | 6 | - | 6 | - | - | 6 | - |
| **Yellow Medicine Co. Total** | **3** | **-** | **1** | **-** | **2** | **3** | **-** |
| Yellow Medicine Co. Sheriff | 3 | - | 1 | - | 2 | 3 | - |
| Granite Falls | | | | | | | |
| **Minnesota State Patrol Total** | **561** | **46** | **462** | **4** | **49** | **484** | **77** |
| Capitol Security | 2 | - | 2 | - | - | 2 | - |

# URBAN-RURAL AND REGIONAL INFORMATION
## COMPARISON OF URBAN-RURAL CRIME OFFENSES/ARRESTS FOR 2001

Urban-rural crime comparison by offense offers information to agencies in evaluating the difference in crime occurring by geographical locations. The information that is available must be interpreted with caution as it gives a general indication of urban-rural crime only and does not represent data that can be applied to any one specific agency. Variations in crime are caused by a multitude of crime factors, which have been listed previously in this report. The information that is presented in this section lists the numbers of specific criminal offenses that have been reported to the appropriate urban or rural law enforcement authority. Because of jurisdictional reasons, Capitol Security and State Patrol figures are excluded from this section of the report.

Of additional value is the ratio of urban to rural crime offenses for 2001. The ratio is nothing more than the amount of one particular criminal offense for the urban area as compared with the amount of one particular offense for the rural area. A ratio of 7:1 aggravated assaults indicates that for every seven offenses of aggravated assault in an urban area, the rural area experienced one aggravated assault.

## TABLE 20
## 2001 URBAN OFFENSE AND CLEARANCE INFORMATION

| Offense | Offenses Known or Reported | Unfounded Number | Total Actual Offenses | Crime Rate | Cleared By Arrest* | Cleared By Arrest Under 18* |
|---|---|---|---|---|---|---|
| **Murder/Non-Negligent Man.** | **103** | **15** | **88** | **3** | **46** | **1** |
| **Rape** | **1,891** | **125** | **1,766** | **51** | **666** | **112** |
| Forcible | 1,801 | 121 | 1,680 | 48 | 652 | 110 |
| Attempted | 90 | 4 | 86 | 2 | 14 | 2 |
| **Robbery Total** | **3,720** | **41** | **3,679** | **105** | **593** | **126** |
| Firearm | 1,011 | 10 | 1,001 | 29 | 149 | 19 |
| Knife/Cutting | 363 | 4 | 359 | 10 | 75 | 12 |
| Other Weapon | 386 | 7 | 379 | 11 | 108 | 22 |
| Strong Arm | 1,960 | 20 | 1,940 | 56 | 261 | 73 |
| **Aggravated Assault Total** | **6,199** | **95** | **6,104** | **175** | **3,046** | **571** |
| Gun | 1,152 | 22 | 1,130 | 32 | 407 | 63 |
| Knife | 1,657 | 28 | 1,629 | 47 | 917 | 178 |
| Other Weapon | 1,669 | 19 | 1,650 | 47 | 963 | 173 |
| Hands, Feet, Etc. | 1,721 | 26 | 1,695 | 49 | 759 | 157 |
| **Burglary Total** | **19,846** | **382** | **19,464** | **558** | **1,881** | **434** |
| Forced Entry | 10,477 | 109 | 10,368 | 297 | 1,092 | 256 |
| Unlawful Entry | 7,650 | 221 | 7,429 | 213 | 669 | 160 |
| Attempted | 1,719 | 52 | 1,667 | 48 | 120 | 18 |
| **Larceny Total** | **109,497** | **1,676** | **107,821** | **3,090** | **21,232** | **6,434** |
| **Auto Theft Total** | **13,616** | **774** | **12,842** | **368** | **2,068** | **446** |
| Autos | 11,249 | 662 | 10,587 | 303 | 1,751 | 381 |
| Trucks/Buses | 978 | 67 | 911 | 26 | 130 | 16 |
| Other Vehicles | 1,389 | 45 | 1,344 | 39 | 187 | 49 |
| **Arson** | **1,049** | **8** | **1,041** | **30** | **197** | **77** |
| **Part 1 Total w/o Arson** | **154,872** | **3,108** | **151,764** | **4,349** | **29,532** | **8,124** |
| **Part 1 Total w/Arson** | **155,921** | **3,116** | **152,805** | **4,379** | **29,729** | **8,201** |
| Other Assaults | 34,215 | 640 | 33,575 | 962 | 17,388 | 3,276 |
| Forgery/Counterfeiting | 7,590 | 118 | 7,472 | 214 | 2,236 | 135 |
| Fraud | 15,565 | 281 | 15,284 | 438 | 9,054 | 162 |
| Embezzlement | 20 | 1 | 19 | 1 | 6 | - |
| Stolen Property | 1,245 | 16 | 1,229 | 35 | 895 | 250 |
| Vandalism | 49,692 | 342 | 49,350 | 1,414 | 5,310 | 1,125 |
| Weapons | 2,780 | 93 | 2,687 | 77 | 1,478 | 350 |
| Prostitution | 1,231 | 1 | 1,230 | 35 | 478 | 9 |
| Other Sex Offenses | 3,012 | 202 | 2,810 | 81 | 1,121 | 169 |
| Narcotics | 13,153 | 89 | 13,064 | 374 | 9,238 | 2,226 |
| Gambling | 81 | 1 | 80 | 2 | 28 | 3 |
| Family/Children | 5,037 | 593 | 4,444 | 127 | 1,456 | 10 |
| D.U.I. | 19,203 | 15 | 19,188 | 550 | 18,333 | 400 |
| Liquor Laws | 12,343 | 56 | 12,287 | 352 | 9,898 | 2,169 |
| Disorderly Conduct | 34,778 | 811 | 33,967 | 973 | 17,664 | 1,794 |
| Vagrancy | 471 | - | 471 | 13 | 180 | 5 |
| Other (Except Traffic) | 36,722 | 644 | 36,078 | 1,034 | 27,461 | 6,051 |
| **Part 2 Total** | **237,138** | **3,903** | **233,235** | **6,683** | **122,224** | **18,134** |
| **Grand Total** | **393,059** | **7,019** | **386,040** | **11,062** | **151,953** | **26,335** |

**Clearance information contains incomplete data for Minneapolis PD.*

## TABLE 21
## 2001 URBAN PROPERTY INFORMATION

| Property Type | Number of Offenses | Stolen Value | Recovered Value |
|---|---|---|---|
| Currency/Notes | | $ 19,229,950 | $ 389,224 |
| Jewelry/Metals | | $ 8,290,434 | $ 428,461 |
| Clothing/Furs | | $ 1,953,403 | $ 618,626 |
| Locally Stolen Autos | | $ 54,861,506 | $ 31,171,528 |
| Office Equipment | | $ 7,196,606 | $ 252,857 |
| TV/Radio/Stereo | | $ 12,741,184 | $ 502,052 |
| Firearms | | $ 395,678 | $ 47,754 |
| Household Items | | $ 768,213 | $ 26,344 |
| Consumer Items | | $ 782,824 | $ 183,049 |
| Livestock | | $ 50,097 | $ 5,504 |
| Miscellaneous | | $ 35,625,945 | $ 2,956,850 |
| **Total** | | **$ 141,895,840** | **$ 36,582,249** |
| **Murder** | **88** | **$ -** | |
| **Forcible Rape** | **1,766** | **$ 3,862** | |
| Highway | 2,279 | $ 495,255 | |
| Commercial House | 260 | $ 282,992 | |
| Gas/Service Station | 177 | $ 56,401 | |
| Convenience Store | 123 | $ 58,537 | |
| Residence | 271 | $ 152,563 | |
| Bank | 89 | $ 284,515 | |
| Miscellaneous | 480 | $ 315,665 | |
| **Total Robbery** | **3,679** | **$ 1,645,928** | |
| Residence/Night | 5,296 | $ 4,161,754 | |
| Residence/Day | 4,015 | $ 4,434,479 | |
| Residence/Unknown | 3,653 | $ 4,925,528 | |
| Non-Residence/Night | 3,710 | $ 4,681,179 | |
| Non-Residence/Day | 561 | $ 665,836 | |
| Non-Residence/Unknown | 2,229 | $ 3,268,073 | |
| **Total Burglary** | **19,464** | **$ 22,136,849** | |
| Larceny Over $200 | 37,512 | $ 61,183,394 | |
| Larceny $50-$200 | 27,726 | $ 3,333,084 | |
| Larceny Under $50 | 42,583 | $ 785,141 | |
| **Total Larceny** | **107,821** | **$ 65,301,619** | |
| **Auto Theft** | **12,842** | **$ 52,807,582** | |
| **GRAND TOTAL** | **145,660** | **$ 141,895,840** | |
| Pocket Picking | 678 | $ 93,213 | |
| Purse Snatching | 141 | $ 28,859 | |
| Cargo Thefts | 25 | $ 93,076 | |
| Shoplifting | 14,686 | $ 1,829,876 | |
| From Autos | 30,409 | $ 18,140,919 | |
| Auto Parts/Accessories | 4,225 | $ 1,967,742 | |
| Bicycles | 5,512 | $ 1,233,032 | |
| From Buildings | 17,513 | $ 15,703,056 | |
| Coin Machines | 447 | $ 82,349 | |
| Livestock | 135 | $ 20,837 | |
| All Other | 34,050 | $ 26,108,660 | |
| **Total Larceny** | **107,821** | **$ 65,301,619** | |
| Autos-Stolen Locally-Recovered Locally | 6,242 | | |
| Autos-Stolen Locally-Recovered Not Locally | 3,261 | | |
| **Total Stolen/Recovered** | **9,503** | | |
| Autos-Stolen Not Locally-Recovered Locally | 1,543 | | |

# TABLE 22
# 2001 RURAL OFFENSE AND CLEARANCE INFORMATION

| Offense | Offenses Known or Reported | Unfounded Number | Total Actual Offenses | Crime Rate | Cleared By Arrest | Cleared By Arrest Under 18 |
|---|---|---|---|---|---|---|
| **Murder/Non-Negligent Man.** | **25** | **2** | **23** | **2** | **20** | **2** |
| **Rape** | **480** | **45** | **435** | **30** | **258** | **29** |
| Forcible | 463 | 42 | 421 | 29 | 250 | 29 |
| Attempted | 17 | 3 | 14 | 1 | 8 | - |
| **Robbery Total** | **65** | **4** | **61** | **4** | **20** | **4** |
| Firearm | 21 | - | 21 | 1 | 5 | 1 |
| Knife/Cutting | 6 | 1 | 5 | 0 | 2 | 1 |
| Other Weapon | 21 | 2 | 19 | 1 | 9 | 2 |
| Strong Arm | 17 | 1 | 16 | 1 | 4 | - |
| **Aggravated Assault Total** | **878** | **19** | **859** | **60** | **666** | **100** |
| Gun | 160 | 5 | 155 | 11 | 129 | 18 |
| Knife | 165 | 6 | 159 | 11 | 132 | 27 |
| Other Weapon | 292 | 4 | 288 | 20 | 216 | 37 |
| Hands, Feet, Etc. | 261 | 4 | 257 | 18 | 189 | 18 |
| **Burglary Total** | **5,797** | **234** | **5,563** | **389** | **973** | **181** |
| Forced Entry | 3,910 | 117 | 3,793 | 265 | 611 | 119 |
| Unlawful Entry | 1,350 | 54 | 1,296 | 91 | 242 | 57 |
| Attempted | 537 | 63 | 474 | 33 | 120 | 5 |
| **Larceny Total** | **14,850** | **476** | **14,374** | **1,005** | **2,792** | **387** |
| **Auto Theft Total** | **2,161** | **178** | **1,983** | **139** | **656** | **140** |
| Autos | 1,230 | 150 | 1,080 | 76 | 444 | 94 |
| Trucks/Buses | 234 | 13 | 221 | 15 | 81 | 17 |
| Other Vehicles | 697 | 15 | 682 | 48 | 131 | 29 |
| **Arson** | **136** | **1** | **135** | **9** | **43** | **15** |
| **Part 1 Total w/o Arson** | **24,256** | **958** | **23,298** | **1,630** | **5,385** | **843** |
| **Part 1 Total w/Arson** | **24,392** | **959** | **23,433** | **1,639** | **5,428** | **858** |
| Other Assaults | 6,987 | 313 | 6,674 | 467 | 4,980 | 535 |
| Forgery/Counterfeiting | 837 | 11 | 826 | 58 | 350 | 14 |
| Fraud | 7,245 | 149 | 7,096 | 496 | 4,531 | 17 |
| Embezzlement | 4 | - | 4 | 0 | 1 | - |
| Stolen Property | 261 | 5 | 256 | 18 | 198 | 30 |
| Vandalism | 12,660 | 180 | 12,480 | 873 | 2,938 | 231 |
| Weapons | 782 | 68 | 714 | 50 | 497 | 50 |
| Prostitution | 15 | 2 | 13 | 1 | 6 | 1 |
| Other Sex Offenses | 977 | 81 | 896 | 63 | 516 | 70 |
| Narcotics | 2,893 | 29 | 2,864 | 200 | 2,505 | 372 |
| Gambling | 12 | - | 12 | 1 | 6 | 1 |
| Family/Children | 1,606 | 242 | 1,364 | 95 | 865 | 2 |
| D.U.I. | 6,563 | 54 | 6,509 | 455 | 6,373 | 161 |
| Liquor Laws | 3,578 | 37 | 3,541 | 248 | 3,387 | 759 |
| Disorderly Conduct | 6,908 | 193 | 6,715 | 470 | 4,874 | 274 |
| Vagrancy | 2 | - | 2 | 0 | 2 | - |
| Other (Except Traffic) | 16,610 | 384 | 16,226 | 1,135 | 12,532 | 1,087 |
| **Part 2 Total** | **67,940** | **1,748** | **66,192** | **4,630** | **44,561** | **3,604** |
| **Grand Total** | **92,332** | **2,707** | **89,625** | **6,269** | **49,989** | **4,462** |

# TABLE 23
# 2001 RURAL PROPERTY INFORMATION

| Property Type | Number of Offenses | Stolen Value | Recovered Value |
|---|---|---|---|
| Currency/Notes | | $ 4,178,384 | $ 80,949 |
| Jewelry/Metals | | $ 1,381,353 | $ 66,134 |
| Clothing/Furs | | $ 124,747 | $ 10,933 |
| Locally Stolen Autos | | $ 11,071,563 | $ 7,110,145 |
| Office Equipment | | $ 307,326 | $ 39,216 |
| TV/Radio/Stereo | | $ 1,496,218 | $ 57,587 |
| Firearms | | $ 2,518,764 | $ 66,726 |
| Household Items | | $ 171,331 | $ 7,031 |
| Consumer Items | | $ 169,697 | $ 13,826 |
| Livestock | | $ 949,314 | $ 35,801 |
| Miscellaneous | | $ 9,836,814 | $ 955,907 |
| **Total** | | **$ 32,205,511** | **$ 8,444,255** |
| **Murder** | **23** | **$ -** | |
| **Forcible Rape** | **435** | **$ 834** | |
| Highway | 8 | $ 2,995 | |
| Commercial House | 6 | $ 2,502 | |
| Gas/Service Station | 3 | $ 696 | |
| Convenience Store | 5 | $ 4,852 | |
| Residence | 11 | $ 2,244 | |
| Bank | 5 | $ 49,229 | |
| Miscellaneous | 23 | $ 5,426 | |
| **Total Robbery** | **61** | **$ 67,944** | |
| Residence/Night | 470 | $ 349,510 | |
| Residence/Day | 1,045 | $ 2,978,498 | |
| Residence/Unknown | 1,860 | $ 1,707,465 | |
| Non-Residence/Night | 823 | $ 941,822 | |
| Non-Residence/Day | 232 | $ 175,809 | |
| Non-Residence/Unknown | 1,133 | $ 1,506,835 | |
| **Total Burglary** | **5,563** | **$ 7,659,939** | |
| Larceny Over $200 | 5,514 | $ 13,980,178 | |
| Larceny $50-$200 | 3,145 | $ 375,650 | |
| Larceny Under $50 | 5,715 | $ 54,426 | |
| **Total Larceny** | **14,374** | **$ 14,410,254** | |
| **Auto Theft** | **1,983** | **$ 10,066,540** | |
| **GRAND TOTAL** | **22,439** | **$ 32,205,511** | |
| Pocket Picking | 1 | $ - | |
| Purse Snatching | 1 | $ - | |
| Cargo Thefts | 7 | $ 3,363 | |
| Shoplifting | 465 | $ 20,143 | |
| From Autos | 3,147 | $ 1,805,806 | |
| Auto Parts/Accessories | 312 | $ 177,319 | |
| Bicycles | 304 | $ 51,336 | |
| From Buildings | 2,686 | $ 3,139,837 | |
| Coin Machines | 69 | $ 6,635 | |
| Livestock | 57 | $ 110,364 | |
| All Other | 7,325 | $ 9,095,451 | |
| **Total Larceny** | **14,374** | **$ 14,410,254** | |
| Autos-Stolen Locally-Recovered Locally | 844 | | |
| Autos-Stolen Locally-Recovered Not Locally | 235 | | |
| **Total Stolen/Recovered** | **1,079** | | |
| Autos-Stolen Not Locally-Recovered Locally | - | | |

# TABLE 24
# URBAN-RURAL* COMPARISON OF OFFENSES BY SEX AND PERCENT OF TOTAL ARRESTS IN 2001

| Offense | Sex | Urban | Percent of Total | Rural | Percent of Total | Total |
|---|---|---|---|---|---|---|
| Murder/Non-Negligent Manslaughter | T | 107 | 88% | 14 | 12% | 121 |
| | M | 92 | 88% | 12 | 12% | 104 |
| | F | 15 | 88% | 2 | 12% | 17 |
| Negligent Manslaughter | T | - | 0% | - | 0% | - |
| | M | - | 0% | - | 0% | - |
| | F | - | 0% | - | 0% | - |
| Rape | T | 594 | 78% | 164 | 22% | 758 |
| | M | 578 | 78% | 160 | 22% | 738 |
| | F | 16 | 80% | 4 | 20% | 20 |
| Robbery | T | 945 | 97% | 26 | 3% | 971 |
| | M | 857 | 97% | 23 | 3% | 880 |
| | F | 88 | 97% | 3 | 3% | 91 |
| Aggravated Assault | T | 3,346 | 85% | 571 | 15% | 3,917 |
| | M | 2,650 | 85% | 476 | 15% | 3,126 |
| | F | 696 | 88% | 95 | 12% | 791 |
| Burglary | T | 2,077 | 69% | 937 | 31% | 3,014 |
| | M | 1,869 | 69% | 852 | 31% | 2,721 |
| | F | 208 | 71% | 85 | 29% | 293 |
| Larceny | T | 19,231 | 93% | 1,486 | 7% | 20,717 |
| | M | 11,473 | 91% | 1,138 | 9% | 12,611 |
| | F | 7,758 | 96% | 348 | 4% | 8,106 |
| Motor Vehicle Theft | T | 1,916 | 82% | 424 | 18% | 2,340 |
| | M | 1,619 | 81% | 371 | 19% | 1,990 |
| | F | 297 | 85% | 53 | 15% | 350 |
| Arson | T | 166 | 78% | 46 | 22% | 212 |
| | M | 158 | 78% | 44 | 22% | 202 |
| | F | 8 | 80% | 2 | 20% | 10 |
| **PART 1 - TOTAL** | **T** | **28,382** | **89%** | **3,668** | **11%** | **32,050** |
| | **M** | **19,296** | **86%** | **3,076** | **14%** | **22,372** |
| | **F** | **9,086** | **94%** | **592** | **6%** | **9,678** |
| Other Assaults | T | 15,084 | 83% | 3,044 | 17% | 18,128 |
| | M | 12,187 | 83% | 2,496 | 17% | 14,683 |
| | F | 2,897 | 84% | 548 | 16% | 3,445 |
| Forgery/Counterfeiting | T | 2,455 | 92% | 203 | 8% | 2,658 |
| | M | 1,408 | 92% | 123 | 8% | 1,531 |
| | F | 1,047 | 93% | 80 | 7% | 1,127 |
| Fraud | T | 4,238 | 79% | 1,147 | 21% | 5,385 |
| | M | 2,495 | 80% | 628 | 20% | 3,123 |
| | F | 1,743 | 77% | 519 | 23% | 2,262 |
| Embezzlement | T | 5 | 100% | - | 0% | 5 |
| | M | 1 | 0% | - | 0% | 1 |
| | F | 4 | 0% | - | 0% | 4 |
| Stolen Property | T | 1,742 | 87% | 258 | 13% | 2,000 |
| | M | 1,438 | 87% | 224 | 13% | 1,662 |
| | F | 304 | 90% | 34 | 10% | 338 |
| Vandalism | T | 4,474 | 85% | 810 | 15% | 5,284 |
| | M | 3,828 | 84% | 720 | 16% | 4,548 |
| | F | 646 | 88% | 90 | 12% | 736 |
| Weapons | T | 1,513 | 89% | 193 | 11% | 1,706 |
| | M | 1,372 | 88% | 188 | 12% | 1,560 |
| | F | 141 | 97% | 5 | 3% | 146 |

T = Total
M = Male
F = Female
*State Patrol figures are excluded.

# TABLE 24
# URBAN-RURAL* COMPARISON OF OFFENSES BY SEX AND PERCENT OF TOTAL ARRESTS IN 2001

| Offense | Sex | Urban | Percent of Total | Rural | Percent of Total | Total |
|---|---|---|---|---|---|---|
| Prostitution | T | 1,826 | 100% | 1 | 0% | 1,827 |
| | M | 889 | 100% | 1 | 0% | 890 |
| | F | 937 | 100% | - | 0% | 937 |
| Other Sex Offenses | T | 822 | 75% | 270 | 25% | 1,092 |
| | M | 798 | 75% | 262 | 25% | 1,060 |
| | F | 24 | 75% | 8 | 25% | 32 |
| Narcotics | T | 14,584 | 84% | 2,849 | 16% | 17,433 |
| | M | 12,191 | 84% | 2,354 | 16% | 14,545 |
| | F | 2,393 | 83% | 495 | 17% | 2,888 |
| Gambling | T | 74 | 90% | 8 | 10% | 82 |
| | M | 64 | 94% | 4 | 6% | 68 |
| | F | 10 | 71% | 4 | 29% | 14 |
| Family/Children | T | 562 | 76% | 177 | 24% | 739 |
| | M | 365 | 73% | 134 | 27% | 499 |
| | F | 197 | 82% | 43 | 18% | 240 |
| Driving Under the Influence | T | 19,488 | 76% | 6,280 | 24% | 25,768 |
| | M | 15,340 | 75% | 5,081 | 25% | 20,421 |
| | F | 4,148 | 78% | 1,199 | 22% | 5,347 |
| Liquor Laws | T | 24,246 | 77% | 7,237 | 23% | 31,483 |
| | M | 16,673 | 77% | 4,870 | 23% | 21,543 |
| | F | 7,573 | 76% | 2,367 | 24% | 9,940 |
| Disorderly Conduct | T | 11,857 | 88% | 1,567 | 12% | 13,424 |
| | M | 9,643 | 89% | 1,241 | 11% | 10,884 |
| | F | 2,214 | 87% | 326 | 13% | 2,540 |
| Vagrancy | T | 500 | 100% | 2 | 0% | 502 |
| | M | 469 | 100% | 2 | 0% | 471 |
| | F | 31 | 100% | - | 0% | 31 |
| Other (Except Traffic) | T | 29,849 | 77% | 8,706 | 23% | 38,555 |
| | M | 23,456 | 77% | 7,063 | 23% | 30,519 |
| | F | 6,393 | 80% | 1,643 | 20% | 8,036 |
| **PART 2 - TOTAL** | **T** | **133,319** | **81%** | **32,752** | **20%** | **165,133** |
| | **M** | **102,617** | **80%** | **25,391** | **20%** | **128,007** |
| | **F** | **30,702** | **83%** | **7,361** | **20%** | **37,126** |
| Curfew/Loitering | T | 5,731 | 96% | 248 | 4% | 5,979 |
| | M | 3,683 | 96% | 167 | 4% | 3,850 |
| | F | 2,048 | 96% | 81 | 4% | 2,129 |
| Runaways | T | 2,324 | 84% | 456 | 16% | 2,780 |
| | M | 970 | 83% | 194 | 17% | 1,164 |
| | F | 1,354 | 84% | 262 | 16% | 1,616 |
| **GRAND TOTAL*** | **T** | **169,756** | **82%** | **37,124** | **18%** | **206,880** |
| | **M** | **126,566** | **81%** | **28,828** | **19%** | **155,394** |
| | **F** | **43,190** | **84%** | **8,296** | **16%** | **51,486** |

T = Total
M = Male
F = Female
*State Patrol figures are excluded.

## TABLE 25
## URBAN-RURAL* CRIME COMPARISON BY OFFENSE – 2001

| **Offenses** | **Urban Total** | **Rural Total** | **Ratio U:R** |
|---|---|---|---|
| | | | |
| Murder/Non-Negligent Manslaughter | 88 | 23 | 4:1 |
| Rape | 1,766 | 435 | 4:1 |
| Robbery | 3,679 | 61 | 60:1 |
| Aggravated Assault | 6,104 | 859 | 7:1 |
| Burglary | 19,464 | 5,563 | 3:1 |
| Larceny | 107,821 | 14,374 | 8:1 |
| Motor Vehicle Theft | 12,842 | 1,983 | 6:1 |
| Arson | 1,041 | 135 | 7:1 |
| | | | |
| **Part I Total** | **151,805** | **23,433** | **6:1** |
| | | | |
| Other Assaults | 33,575 | 6,674 | 5:1 |
| Forgery/Counterfeiting | 7,472 | 826 | 9:1 |
| Fraud | 15,284 | 7,096 | 2:1 |
| Embezzlement | 19 | 4 | 5:1 |
| Stolen Property | 1,229 | 256 | 5:1 |
| Vandalism | 49,350 | 12,480 | 4:1 |
| Weapons | 2,687 | 714 | 4:1 |
| Prostitution | 1,230 | 13 | 94:1 |
| Other Sex Offenses | 2,810 | 896 | 3:1 |
| Narcotics | 13,064 | 2,864 | 5:1 |
| Gambling | 80 | 12 | 7:1 |
| Offenses Against Family/Children | 4,444 | 1,364 | 3:1 |
| Driving Under the Influence | 19,188 | 6,509 | 3:1 |
| Liquor Laws | 12,287 | 3,541 | 3:1 |
| Disorderly Conduct | 33,967 | 6,715 | 5:1 |
| Vagrancy | 471 | 2 | 236:1 |
| All Other (Except Traffic) | 36,078 | 16,226 | 2:1 |
| | | | |
| **Part 2 Total** | **233,235** | **66,192** | **4:1** |
| | | | |
| **Grand Total** | **386,040** | **89,625** | **4:1** |

** State Patrol and Capitol Security figures are excluded.*

# CRIME OFFENSES AND ARRESTS FOR STATE JUDICIAL DISTRICTS

The judicial district breakdown of crimes and arrests within Minnesota provides another measurement of the volume of crime based on specific areas. The judicial districts evaluated are based upon the ten judicial districts in the state.

Judicial District 4, which is the most densely populated geographical section for the entire state, recorded the highest number of reported Part I offenses (54,306) and Part II offenses (45,393) of all districts. Thirty-one percent of the state's Part I offenses occurred in this district, while 17 percent of the Part II offenses were registered from this area. Approximately 43 percent of the state's violent crimes were recorded from this section and 30 percent of property crime was represented by this region. The largest portion of arrests for Part I and Part II offenses were also registered from Judicial District 4. There were 10,275 arrests for Part I violations compared to 48,501 arrests for Part II offenses.

Judicial District 8 recorded the smallest amount of Part I offenses with 3,608. Judicial District 5 registered the second lowest amount of Part I offenses with 6,398. Judicial District 8, with 7,760 offenses, recorded the lowest number of Part II offenses. Judicial District 8 also reported the least amount of violent crime (204) and property offenses (3,404) in the state.

The district registering the highest clearance rate for Part I offenses in 2001 was Judicial Districts 9 with 30 percent. The district with the highest Part II clearance rate was Judicial District 9 with 69 percent.

**FIGURE 28**
**STATE OF MINNESOTA**
**JUDICIAL DISTRICTS**

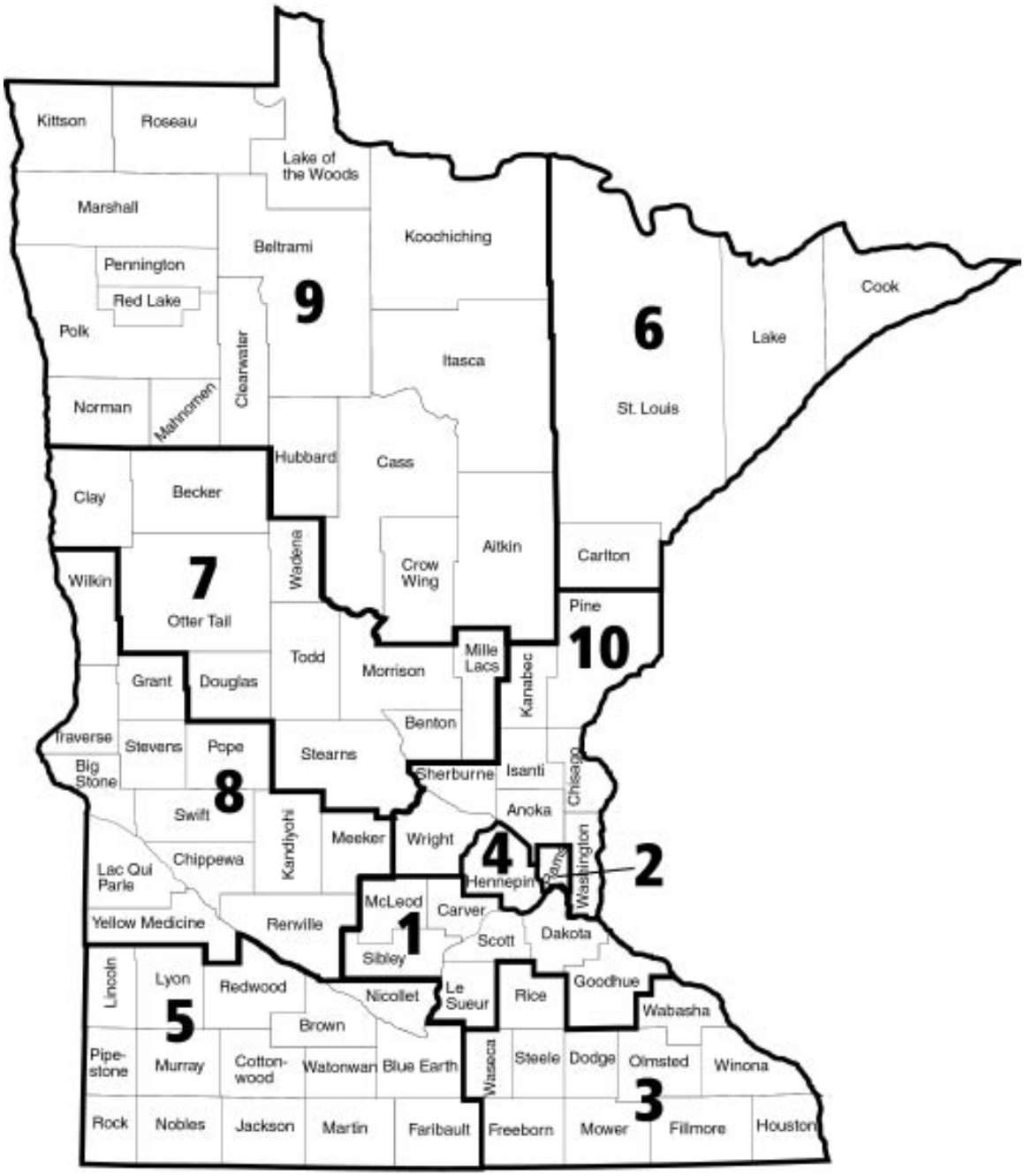

## TABLE 26
## 2001 CRIMES AND ARRESTS FOR STATE JUDICIAL DISTRICTS*

| **Judicial District** | **1** | **2** | **3** | **4** | **5** | **6** | **7** | **8** | **9** | **10** |
|---|---|---|---|---|---|---|---|---|---|---|
| Percent of Total State Population** | 13% | 10% | 9% | 23% | 6% | 5% | 9% | 3% | 7% | 15% |
| **Part I Offenses Reported** | **16,736** | **28,303** | **11,770** | **54,306** | **6,398** | **9,524** | **11,680** | **3,608** | **8,040** | **25,386** |
| Number of Part I Offenses Cleared | 3,728 | 4,336 | 2,881 | 8,577 | 1,626 | 1,854 | 3,357 | 859 | 2,423 | 5,481 |
| Percent Cleared - Part I Offenses | 22% | 15% | 24% | 15% | 25% | 19% | 28% | 23% | 30% | 21% |
| Number of Violent Crimes | 786 | 2,588 | 744 | 5,603 | 333 | 564 | 660 | 204 | 427 | 1,114 |
| Violent Crime Rate (per 100,000 Inhabitants) | 123.9 | 508.5 | 170.4 | 500.9 | 117.2 | 227.0 | 151.1 | 120.1 | 133.2 | 146.3 |
| Number of Property Crimes | 15,950 | 25,715 | 11,026 | 48,703 | 6,065 | 8,960 | 11,020 | 3,404 | 7,613 | 24,272 |
| Property Crime Rate (per 100,000 Inhabitants) | 2,514.8 | 5,052.7 | 2,525.0 | 4,354.1 | 2,134.1 | 3,606.7 | 2,523.1 | 2,004.0 | 2,375.1 | 3,188.3 |
| **Part 2 Offenses Reported** | **35,919** | **13,414+** | **23,217** | **45,393** | **18,067** | **22,179** | **27,985** | **7,760** | **21,007** | **47,880** |
| Number of Part 2 Offenses Cleared | 24,267 | 8,050 | 17,220 | 24,045 | 11,232 | 8,885 | 18,540 | 5,115 | 14,590 | 29,310 |
| Percent Cleared Part - 2 Offenses | 67% | 60% | 65% | 53% | 62% | 40% | 66% | 66% | 69% | 61% |
| **Number of Part 1 Arrests** | **3,026** | **3,647** | **2,517** | **10,275** | **1,312** | **1,846** | **2,419** | **825** | **1,441** | **4,742** |
| **Number of Part 2 Arrests** | **19,524** | **14,556** | **14,830** | **48,501** | **8,370** | **9,063** | **15,173** | **4,919** | **8,479** | **22,656** |

** State Patrol and Capitol Security figures are excluded.*
*+ St. Paul PD does not report all Part 2 offenses, "Other Assaults" only.*

# STATE OF MINNESOTA
# JUDICIAL DISTRICTS

**JUDICIAL DISTRICT #1**
Carver
Dakota
Goodhue
LeSueur
McLeod
Scott
Sibley

**JUDICIAL DISTRICT #2**
Ramsey

**JUDICIAL DISTRICT #3**
Dodge
Fillmore
Freeborn
Houston
Mower
Olmsted
Rice
Steele
Wabasha
Waseca
Winona

**JUDICIAL DISTRICT #4**
Hennepin

**JUDICIAL DISTRICT #5**
Blue Earth
Brown
Cottonwood
Faribault
Jackson
Lincoln
Lyon
Martin
Murray
Nicollet
Nobles
Pipestone
Redwood
Rock
Watonwan

**JUDICIAL DISTRICT #6**
Carlton
Cook
Lake
St. Louis

**JUDICIAL DISTRICT #7**
Becker
Benton
Clay
Douglas
Mille Lacs
Morrison
OtterTail
Stearns
Todd
Wadena

**JUDICIAL DISTRICT #8**
Big Stone
Chippewa
Grant
Kandiyohi
Lac Qui Parle
Meeker
Pope
Renville
Stevens
Swift
Traverse
Wilkin
Yellow Medicine

**JUDICIAL DISTRICT #9**
Aitkin
Beltrami
Cass
Clearwater
Crow Wing
Hubbard
Itasca
Kittson
Koochiching
Lake of the Woods
Mahnomen
Marshall
Norman
Pennington
Polk
Red Lake
Roseau

**JUDICIAL DISTRICT #10**
Anoka
Chisago
Isanti
Kanabec
Pine
Sherburne
Washington
Wright

# MINNESOTA LAW ENFORCEMENT EMPLOYEE INFORMATION

The average number of full time law enforcement personnel in 2001 (including sworn and civilian) amounted to 2.5 employees per each 1,000 residents of the state. The average number of sworn personnel (excluding civilian) amounted to 1.6 employees per 1,000 population. The contributing law enforcement agencies averaged one full-time civilian employee to two full-time sworn personnel. These figures represent the averages as derived from the submitted data and are not the recommended ratios for Minnesota law enforcement agencies. The average ratio of law enforcement personnel for any given community may, and does, vary according to a number of community and policing factors.

In 2001, the reporting sheriff's departments indicated 2,357 sworn personnel employed and 2,581 civilian personnel which amounted to a total of 4,938 employees. The police departments reported to have 5,143* sworn personnel in 2001, compared with 1,420* civilian employees. The total number of municipal employees equaled 6,563* personnel. The State Patrol figures indicate 540 sworn personnel and 224 civilian employees for a total of 752.

Of the total number of sworn personnel in 2001(8,028*), there were 7,166 males and 862 females. Considering the total number of civilian personnel for the same year (4,225*), there were 1,667 males compared with 2,558 females.

* Totals include personnel from the University of Minnesota PD-Minneapolis, Univeristy of Minnesota PD-Duluth, Metropolitan Airport PD, Suburban Hennepin Regional Parks and the Minnesota State Patrol.

# TABLE 27
# POLICE EMPLOYEES AS OF OCTOBER 31, 2001 - URBAN
## (Rate per 1,000 Inhabitants)

| Agency | Population | GRAND TOTAL | Sworn Male | Sworn Female | TOTAL SWORN | Civil Male | Civil Female | TOTAL CIVIL |
|---|---|---|---|---|---|---|---|---|
| | | | | | | | | |
| ***Rate per 1,000*** | | **1.8** | **1.3** | **0.2** | **1.4** | **0.1** | **0.3** | **0.4** |
| **GRAND TOTAL** | **3,489,850** | **6,367** | **4,405** | **601** | **5,006** | **339** | **1,022** | **1,361** |
| | | | | | | | | |
| **GROUP 1 (250,000 & Over)** | | | | | | | | |
| ***Rate per 1,000*** | | **2.9** | **1.8** | **0.3** | **2.1** | **0.3** | **0.5** | **0.8** |
| **TOTAL** | **669,769** | **1,951** | **1,189** | **233** | **1,422** | **174** | **355** | **529** |
| Minneapolis | 382,618 | **1,147** | 730 | 138 | **868** | 86 | 193 | **279** |
| St. Paul | 287,151 | **804** | 459 | 95 | **554** | 88 | 162 | **250** |
| | | | | | | | | |
| **GROUP II (100,000-250,000)** | **NONE** | **THAT** | **APPLY** | | | | | |
| | | | | | | | | |
| **GROUP III (50,000-100,000)** | | | | | | | | |
| ***Rate per 1,000*** | | **1.5** | **1.0** | **0.1** | **1.2** | **0.1** | **0.3** | **0.3** |
| **TOTAL** | **792,236** | **1,214** | **830** | **117** | **947** | **59** | **208** | **267** |
| Bloomington | 85,172 | **143** | 100 | 8 | **108** | 8 | 27 | **35** |
| Brooklyn Park | 67,388 | **94** | 63 | 8 | **71** | 5 | 18 | **23** |
| Burnsville | 60,220 | **83** | 52 | 13 | **65** | 3 | 15 | **18** |
| Coon Rapids | 61,607 | **70** | 56 | 4 | **60** | - | 10 | **10** |
| Duluth | 86,918 | **179** | 128 | 21 | **149** | 7 | 23 | **30** |
| Eagan | 63,557 | **86** | 59 | 9 | **68** | 5 | 13 | **18** |
| Eden Prairie | 54,901 | **82** | 49 | 8 | **57** | 5 | 20 | **25** |
| Maple Grove | 50,365 | **62** | 50 | 3 | **53** | 1 | 8 | **9** |
| Minnetonka | 51,301 | **73** | 44 | 10 | **54** | 2 | 17 | **19** |
| Plymouth | 65,894 | **75** | 52 | 8 | **60** | 1 | 14 | **15** |
| Rochester | 85,806 | **163** | 106 | 11 | **117** | 14 | 32 | **46** |
| St. Cloud | 59,107 | **104** | 71 | 14 | **85** | 8 | 11 | **19** |
| | | | | | | | | |
| **GROUP IV (25,000-50,000)** | | | | | | | | |
| ***Rate per 1,000*** | | **1.4** | **1.0** | **0.1** | **1.1** | **0.1** | **0.3** | **0.3** |
| **TOTAL** | **662,479** | **943** | **630** | **96** | **726** | **40** | **177** | **217** |
| *Andover** | 26,588 | - | - | - | - | - | - | - |
| Apple Valley | 45,527 | **65** | 40 | 7 | **47** | 2 | 16 | **18** |
| Blaine | 44,942 | **62** | 40 | 6 | **46** | 5 | 11 | **16** |
| Brooklyn Center | 29,172 | **56** | 36 | 7 | **43** | 1 | 12 | **13** |
| Cottage Grove | 30,582 | **47** | 27 | 8 | **35** | 3 | 9 | **12** |
| Edina | 47,425 | **65** | 43 | 6 | **49** | 2 | 14 | **16** |
| Fridley | 27,449 | **47** | 32 | 6 | **38** | 4 | 5 | **9** |
| Inver Grove Heights | 29,751 | **35** | 26 | 3 | **29** | 1 | 5 | **6** |
| Lakeville | 43,128 | **59** | 39 | 5 | **44** | 4 | 11 | **15** |
| Mankato | 32,427 | **60** | 39 | 9 | **48** | 1 | 11 | **12** |
| Maplewood | 34,947 | **57** | 41 | 5 | **46** | 4 | 7 | **11** |
| Moorhead | 32,177 | **73** | 46 | 4 | **50** | 5 | 18 | **23** |
| Oakdale | 26,653 | **36** | 22 | 5 | **27** | 2 | 7 | **9** |
| Richfield | 34,439 | **60** | 40 | 4 | **44** | 1 | 15 | **16** |
| Roseville | 33,690 | **54** | 40 | 6 | **46** | 2 | 6 | **8** |
| *Shoreview** | 25,924 | - | - | - | - | - | - | - |
| St. Louis Park | 44,126 | **69** | 45 | 4 | **49** | 3 | 17 | **20** |
| Winona | 27,069 | **45** | 35 | 5 | **40** | - | 5 | **5** |

**Police services under contract with another agency.*
***Non-UCR contributor, population not calculated.*
*+Not included in totals, population not calculated.*

# TABLE 27
# POLICE EMPLOYEES AS OF OCTOBER 31, 2001 - URBAN
## (Rate per 1,000 Inhabitants)

| Agency | Population | GRAND TOTAL | Sworn Male | Sworn Female | TOTAL SWORN | Civil Male | Civil Female | TOTAL CIVIL |
|---|---|---|---|---|---|---|---|---|
| | | | | | | | | |
| Woodbury | 46,463 | **53** | 39 | 6 | **45** | - | 8 | **8** |
| | | | | | | | | |
| **GROUP V (10,000-25,000)** | | | | | | | | |
| ***Rate per 1,000*** | | **1.5** | **1.1** | **0.1** | **1.3** | **0.06** | **0.2** | **0.3** |
| **TOTAL** | **851,204** | **1,318** | **966** | **112** | **1,078** | **49** | **191** | **240** |
| Albert Lea | 18,356 | **39** | 29 | 1 | **30** | - | 9 | **9** |
| Anoka | 18,076 | **37** | 26 | 3 | **29** | 3 | 5 | **8** |
| Austin | 23,314 | **32** | 28 | - | **28** | 2 | 2 | **4** |
| Bemidji | 11,917 | **26** | 23 | 1 | **24** | - | 2 | **2** |
| Brainerd | 13,178 | **32** | 22 | 3 | **25** | - | 7 | **7** |
| Buffalo | 10,097 | **17** | 12 | 2 | **14** | - | 3 | **3** |
| Centennial Lakes | 10,079 | **17** | 13 | 1 | **14** | 1 | 2 | **3** |
| Champlin | 22,193 | **25** | 18 | 4 | **22** | 1 | 2 | **3** |
| *Chanhassen** | 20,321 | **-** | - | - | **-** | - | - | **-** |
| Chaska | 17,449 | **23** | 15 | 3 | **18** | 2 | 3 | **5** |
| Cloquet | 11,201 | **21** | 19 | - | **19** | - | 2 | **2** |
| Columbia Heights | 18,520 | **32** | 24 | - | **24** | 3 | 5 | **8** |
| Crystal | 22,698 | **37** | 22 | 6 | **28** | 4 | 5 | **9** |
| *East Bethel** | 10,941 | **-** | - | - | **-** | - | - | **-** |
| Elk River | 16,447 | **33** | 24 | 2 | **26** | 1 | 6 | **7** |
| Fairmont | 10,889 | **21** | 18 | - | **18** | 1 | 2 | **3** |
| Faribault | 20,818 | **34** | 25 | 1 | **26** | - | 8 | **8** |
| Farmington | 12,365 | **15** | 13 | - | **13** | - | 2 | **2** |
| Fergus Falls | 13,471 | **26** | 20 | 1 | **21** | - | 5 | **5** |
| Golden Valley | 20,281 | **41** | 27 | 3 | **30** | 3 | 8 | **11** |
| *Ham Lake** | 12,710 | **-** | - | - | **-** | - | - | **-** |
| Hastings | 18,204 | **30** | 23 | 2 | **25** | - | 5 | **5** |
| Hibbing | 17,071 | **32** | 25 | 5 | **30** | - | 2 | **2** |
| Hopkins | 17,145 | **33** | 18 | 5 | **23** | 3 | 7 | **10** |
| Hutchinson | 13,080 | **31** | 18 | 4 | **22** | 1 | 8 | **9** |
| Lino Lakes | 16,791 | **24** | 18 | 3 | **21** | - | 3 | **3** |
| Marshall | 12,735 | **22** | 15 | 5 | **20** | - | 2 | **2** |
| Mendota Heights | 11,434 | **17** | 14 | 1 | **15** | - | 2 | **2** |
| Mounds View | 12,738 | **18** | 16 | - | **16** | - | 2 | **2** |
| New Brighton | 22,206 | **37** | 23 | 4 | **27** | 4 | 6 | **10** |
| New Hope | 20,873 | **38** | 26 | 3 | **29** | 3 | 6 | **9** |
| New Ulm | 13,594 | **22** | 17 | 2 | **19** | - | 3 | **3** |
| North Mankato | 11,798 | **12** | 9 | 2 | **11** | - | 1 | **1** |
| North St. Paul | 11,929 | **18** | 14 | 2 | **16** | - | 2 | **2** |
| Northfield | 17,147 | **28** | 20 | 1 | **21** | 3 | 4 | **7** |
| Orono | 11,711 | **21** | 17 | 1 | **18** | 1 | 2 | **3** |
| Owatonna | 22,434 | **29** | 26 | 1 | **27** | - | 2 | **2** |
| Prior Lake | 15,917 | **23** | 16 | 4 | **20** | - | 3 | **3** |
| Ramsey | 18,510 | **20** | 16 | 1 | **17** | - | 3 | **3** |
| Red Wing | 16,116 | **32** | 24 | 2 | **26** | 3 | 3 | **6** |
| Robbinsdale | 14,123 | **27** | 17 | 3 | **20** | 1 | 6 | **7** |
| Rosemount | 14,619 | **17** | 12 | 3 | **15** | - | 2 | **2** |
| Sauk Rapids | 10,213 | **13** | 12 | - | **12** | - | 1 | **1** |
| Savage | 21,115 | **29** | 20 | 3 | **23** | - | 6 | **6** |

**Police services under contract with another agency.*
***Non-UCR contributor, population not calculated.*
*+Not included in totals, population not calculated.*

# TABLE 27
# POLICE EMPLOYEES AS OF OCTOBER 31, 2001 - URBAN
## (Rate per 1,000 Inhabitants)

| Agency | Population | GRAND TOTAL | Sworn Male | Sworn Female | TOTAL SWORN | Civil Male | Civil Female | TOTAL CIVIL |
|---|---|---|---|---|---|---|---|---|
| | | | | | | | | |
| Shakopee | 20,568 | **34** | 22 | 5 | **27** | - | 7 | **7** |
| South Lake Minnetonka | 12,069 | **15** | 14 | - | **14** | - | 1 | **1** |
| South St. Paul | 20,167 | **26** | 21 | 3 | **24** | - | 2 | **2** |
| Stillwater | 15,143 | **24** | 17 | 3 | **20** | 1 | 3 | **4** |
| *Vadnais Heights** | 13,069 | **-** | - | - | **-** | - | - | **-** |
| West St. Paul | 19,405 | **36** | 24 | 2 | **26** | 4 | 6 | **10** |
| White Bear Lake | 24,325 | **36** | 21 | 8 | **29** | 2 | 5 | **7** |
| Willmar | 18,351 | **35** | 30 | 2 | **32** | - | 3 | **3** |
| Worthington | 11,283 | **31** | 23 | 1 | **24** | 2 | 5 | **7** |
| | | | | | | | | |
| **GROUP VI (2,500-10,000)** | | | | | | | | |
| ***Rate per 1,000*** | | **1.8** | **1.5** | **0.1** | **1.5** | **0.02** | **0.2** | **0.2** |
| **TOTAL** | **463,351** | **813** | **677** | **40** | **717** | **11** | **85** | **96** |
| Alexandria | 8,820 | **20** | 17 | - | **17** | 1 | 2 | **3** |
| Annandale | 2,684 | **4** | 3 | 1 | **4** | - | - | **-** |
| Appleton | 2,871 | **5** | 5 | - | **5** | - | - | **-** |
| *Arden Hills** | 9,652 | **-** | - | - | **-** | - | - | **-** |
| Baxter | 5,555 | **10** | 7 | 2 | **9** | - | 1 | **1** |
| Bayport | 3,162 | **5** | 4 | 1 | **5** | - | - | **-** |
| Becker | 2,673 | **5** | 4 | - | **4** | 1 | - | **1** |
| Belle Plaine | 3,789 | **6** | 5 | - | **5** | - | 1 | **1** |
| Benson | 3,376 | **8** | 6 | 1 | **7** | - | 1 | **1** |
| Big Lake | 6,063 | **10** | 7 | 1 | **8** | - | 2 | **2** |
| Blue Earth | 3,621 | **7** | 7 | - | **7** | - | - | **-** |
| Breckenridge | 3,559 | **11** | 7 | - | **7** | - | 4 | **4** |
| Caledonia | 2,965 | **5** | 4 | - | **4** | - | 1 | **1** |
| Cambridge | 5,520 | **10** | 9 | 1 | **10** | - | - | **-** |
| Cannon Falls | 3,795 | **6** | 6 | - | **6** | - | - | **-** |
| Chisholm | 4,960 | **12** | 11 | - | **11** | 1 | - | **1** |
| Cold Spring | 2,975 | **6** | 6 | - | **6** | - | - | **-** |
| Corcoran | 5,630 | **4** | 4 | - | **4** | - | - | **-** |
| Crookston | 8,192 | **18** | 16 | - | **16** | - | 2 | **2** |
| Dayton | 4,699 | **5** | 5 | - | **5** | - | - | **-** |
| Deephaven/Woodland | 4,333 | **8** | 7 | - | **7** | - | 1 | **1** |
| Detroit Lakes | 7,348 | **15** | 11 | 2 | **13** | - | 2 | **2** |
| Dilworth | 3,001 | **6** | 5 | - | **5** | - | 1 | **1** |
| East Grand Forks | 7,501 | **25** | 22 | 1 | **23** | - | 2 | **2** |
| Ely | 3,724 | **12** | 6 | 1 | **7** | 3 | 2 | **5** |
| Eveleth | 3,865 | **11** | 9 | 1 | **10** | - | 1 | **1** |
| *Falcon Heights** | 5,572 | **-** | - | - | **-** | - | - | **-** |
| Forest Lake | 6,798 | **19** | 15 | 2 | **17** | - | 2 | **2** |
| Glencoe | 5,453 | **10** | 9 | - | **9** | - | 1 | **1** |
| Glenwood | 2,594 | **4** | 4 | - | **4** | - | - | **-** |
| Goodview | 3,373 | **4** | 4 | - | **4** | - | - | **-** |
| Grand Rapids | 7,764 | **20** | 15 | 1 | **16** | 1 | 3 | **4** |
| Granite Falls | 3,070 | **5** | 5 | - | **5** | - | - | **-** |
| Hermantown | 7,448 | **12** | 9 | 1 | **10** | - | 2 | **2** |
| International Falls | 6,703 | **13** | 13 | - | **13** | - | - | **-** |
| Jackson PD | 3,501 | **8** | 7 | - | **7** | - | 1 | **1** |

**Police services under contract with another agency.*
***Non-UCR contributor, population not calculated.*
*+Not included in totals, population not calculated.*

# TABLE 27
# POLICE EMPLOYEES AS OF OCTOBER 31, 2001 - URBAN
## (Rate per 1,000 Inhabitants)

| Agency | Population | GRAND TOTAL | Sworn Male | Sworn Female | TOTAL SWORN | Civil Male | Civil Female | TOTAL CIVIL |
|---|---|---|---|---|---|---|---|---|
| | | | | | | | | |
| Jordan | 3,833 | **10** | 8 | - | **8** | 2 | - | **2** |
| Kasson | 4,398 | **7** | 5 | 2 | **7** | - | - | - |
| LaCrescent | 4,923 | **9** | 8 | - | **8** | - | 1 | **1** |
| Lake City | 4,950 | **9** | 8 | - | **8** | - | 1 | **1** |
| LeSueur | 3,922 | **8** | 7 | - | **7** | - | 1 | **1** |
| Lindstrom | 3,015 | **7** | 6 | - | **6** | - | 1 | **1** |
| Litchfield | 6,562 | **10** | 9 | - | **9** | - | 1 | **1** |
| *Little Canada** | 9,771 | - | - | - | - | - | - | - |
| Little Falls | 7,719 | **14** | 12 | - | **12** | 2 | - | **2** |
| Long Prairie | 3,040 | **6** | 6 | - | **6** | - | - | - |
| Medina | 4,005 | **8** | 7 | - | **7** | - | 1 | **1** |
| Melrose | 3,091 | **6** | 5 | - | **5** | - | 1 | **1** |
| Minnetrista | 6,231 | **10** | 9 | - | **9** | - | 1 | **1** |
| Montevideo | 5,346 | **10** | 9 | - | **9** | - | 1 | **1** |
| *Monticello ** | 7,868 | - | - | - | - | - | - | - |
| Mora | 3,193 | **8** | 8 | - | **8** | - | - | - |
| Morris | 5,068 | **9** | 7 | 1 | **8** | - | 1 | **1** |
| Mound | 9,435 | **16** | 10 | 3 | **13** | - | 3 | **3** |
| *Mountain Iron** | 2,999 | - | - | - | - | - | - | - |
| New Prague | 4,559 | **10** | 8 | - | **8** | - | 2 | **2** |
| Newport | 3,715 | **8** | 8 | - | **8** | - | - | - |
| North Branch | 8,023 | **9** | 8 | - | **8** | - | 1 | **1** |
| *North Oaks** | 3,883 | - | - | - | - | - | - | - |
| Oak Park Heights | 3,957 | **10** | 9 | - | **9** | - | 1 | **1** |
| Olivia | 2,570 | **5** | 3 | 2 | **5** | - | - | - |
| Park Rapids | 3,276 | **7** | 5 | 2 | **7** | - | - | - |
| Plainview | 3,190 | **5** | 5 | - | **5** | - | - | - |
| Princeton | 3,933 | **10** | 8 | 1 | **9** | - | 1 | **1** |
| Proctor | 2,852 | **7** | 6 | - | **6** | - | 1 | **1** |
| Redwood Falls | 5,459 | **10** | 8 | 1 | **9** | - | 1 | **1** |
| Roseau | 2,756 | **6** | 5 | - | **5** | - | 1 | **1** |
| Sartell | 9,641 | **13** | 10 | 1 | **11** | - | 2 | **2** |
| Sauk Centre | 3,930 | **9** | 6 | - | **6** | - | 3 | **3** |
| Sleepy Eye | 3,515 | **6** | 6 | - | **6** | - | - | - |
| Spring Lake Park | 6,772 | **13** | 11 | - | **11** | - | 2 | **2** |
| St. Anthony | 8,012 | **22** | 18 | 2 | **20** | - | 2 | **2** |
| St. Francis | 4,910 | **10** | 8 | - | **8** | - | 2 | **2** |
| St. James | 4,695 | **8** | 7 | - | **7** | - | 1 | **1** |
| St. Joseph | 4,681 | **6** | 5 | 1 | **6** | - | - | - |
| St. Paul Park | 5,070 | **8** | 8 | - | **8** | - | - | - |
| St. Peter | 9,747 | **20** | 14 | - | **14** | - | 6 | **6** |
| Staples | 3,104 | **5** | 5 | - | **5** | - | - | - |
| *Stewartville ** | 5,411 | - | | - | - | - | - | - |
| Thief River Falls | 8,410 | **16** | 13 | 2 | **15** | - | 1 | **1** |
| Two Harbors | 3,613 | **8** | 7 | - | **7** | - | 1 | **1** |
| Virginia | 9,157 | **23** | 21 | 1 | **22** | - | 1 | **1** |
| Wabasha | 2,599 | **5** | 3 | 1 | **4** | - | 1 | **1** |
| *Waconia** | 6,814 | - | - | - | - | - | - | - |
| Wadena | 4,294 | **9** | 7 | 1 | **8** | - | 1 | **1** |

**Police services under contract with another agency.*
***Non-UCR contributor, population not calculated.*
*+Not included in totals, population not calculated.*

# TABLE 27
# POLICE EMPLOYEES AS OF OCTOBER 31, 2001 - URBAN
## (Rate per 1,000 Inhabitants)

| Agency | Population | GRAND TOTAL | Sworn Male | Sworn Female | TOTAL SWORN | Civil Male | Civil Female | TOTAL CIVIL |
|---|---|---|---|---|---|---|---|---|
| | | | | | | | | |
| Waite Park | 6,568 | **15** | 12 | - | **12** | - | 3 | **3** |
| Waseca | 8,493 | **15** | 12 | 1 | **13** | - | 2 | **2** |
| Wayzata | 4,113 | **10** | 9 | - | **9** | - | 1 | **1** |
| West Hennepin | 5,324 | **10** | 8 | - | **8** | - | 2 | **2** |
| Windom | 4,490 | **9** | 7 | 1 | **8** | - | 1 | **1** |
| Wyoming | 3,048 | **6** | 5 | 1 | **6** | - | - | **-** |
| Zumbrota | 2,789 | **4** | 4 | - | **4** | - | - | **-** |
| | | | | | | | | |
| **GROUP VII (Under 2,500)** | | | | | | | | |
| ***Rate per 1,000*** | | **2.5** | **2.2** | **0.1** | **2.3** | **0.12** | **0.1** | **0.2** |
| **TOTAL** | **50,811** | **128** | **113** | **3** | **116** | **6** | **6** | **12** |
| Airport+ | - | **92** | 57 | 7 | **64** | 19 | 9 | **28** |
| Albany** | - | **3** | 3 | - | **3** | - | - | **-** |
| *Aurora** | 1,850 | **-** | - | - | **-** | - | - | **-** |
| Babbitt | 1,670 | **4** | 4 | - | **4** | - | - | **-** |
| Biwabik | 954 | **4** | 4 | - | **4** | - | - | **-** |
| Blooming Prairie | 1,933 | **3** | 3 | - | **3** | - | - | **-** |
| Chisago City | - | **6** | 4 | 1 | **5** | - | 1 | **1** |
| Crosby | 2,299 | **10** | 6 | - | **6** | 3 | 1 | **4** |
| Dawson | 1,539 | **3** | 3 | - | **3** | - | - | **-** |
| Floodwood | 503 | **3** | 3 | - | **3** | - | - | **-** |
| Gilbert | 1,847 | **6** | 6 | - | **6** | - | - | **-** |
| *Grand Marais** | 1,353 | **-** | - | - | **-** | - | - | **-** |
| Hallock | 1,196 | **1** | 1 | - | **1** | - | - | **-** |
| Hennepin Parks+ | - | **27** | 15 | 4 | **19** | 4 | 4 | **8** |
| *Hilltop** | 766 | **-** | - | - | **-** | - | - | **-** |
| Hoyt Lakes | 2,082 | **4** | 4 | - | **4** | - | - | **-** |
| Janesville | 2,109 | **5** | 4 | - | **4** | - | 1 | **1** |
| Lakefield | 1,721 | **3** | 2 | 1 | **3** | - | - | - |
| *Lauderdale** | 2,364 | **-** | - | - | **-** | - | - | **-** |
| Madison | 1,768 | **3** | 3 | - | **3** | - | - | **-** |
| Montgomery | - | **6** | 5 | - | **5** | - | 1 | **1** |
| Moose Lake | 2,239 | **3** | 3 | - | **3** | - | - | **-** |
| Mountain Lake | 2,082 | **3** | 3 | - | **3** | - | - | **-** |
| Ortonville | 2,158 | **5** | 4 | - | **4** | - | 1 | **1** |
| Osseo | 2,434 | **5** | 4 | 1 | **5** | - | - | **-** |
| Paynesville | 2,267 | **4** | 4 | - | **4** | - | - | **-** |
| *Scanlon** | 838 | **1** | 1 | - | **1** | - | - | **-** |
| Silver Bay | 2,068 | **4** | 4 | - | **4** | - | - | **-** |
| Slayton | 2,072 | **4** | 4 | - | **4** | - | - | **-** |
| Springfield | 2,215 | **4** | 4 | - | **4** | - | - | **-** |
| Tracy | 2,268 | **4** | 4 | - | **4** | - | - | **-** |
| U of M - Duluth+ | - | **8** | 5 | 2 | **7** | - | 1 | **1** |
| University of Minn.-Mpls.+ | - | **60** | 32 | 7 | **39** | 8 | 13 | **21** |
| Warroad | 1,722 | **6** | 5 | - | **5** | - | 1 | **1** |
| Wells | 2,494 | **4** | 4 | - | **4** | - | - | **-** |

**Police services under contract with another agency.*
***Non-UCR contributor, population not calculated.*
*+Not included in totals, population not calculated.*

# TABLE 28
# POLICE EMPLOYEES AS OF OCTOBER 31, 2001 - RURAL
## (Rate per 1,000 Inhabitants)

| AGENCY | Population | GRAND TOTAL | Sworn Male | Sworn Female | TOTAL SWORN | Civil Male | Civil Female | TOTAL CIVIL |
|---|---|---|---|---|---|---|---|---|
| | | | | | | | | |
| ***Rate per 1,000*** | | **3.5** | **1.5** | **0.1** | **1.6** | **0.8** | **1.0** | **1.8** |
| **GRAND TOTAL** | **1,429,629** | **4,938** | **2,167** | **190** | **2,357** | **1,172** | **1,409** | **2,581** |
| | | | | | | | | |
| **GROUP I (250,000 & Over)** | | **NONE** | **THAT** | **APPLY** | | | | |
| **GROUP II (100,000-250,000)** | | **NONE** | **THAT** | **APPLY** | | | | |
| | | | | | | | | |
| **GROUP III (50,000-100,000)** | | | | | | | | |
| ***Rate per 1,000*** | | **2.9** | **1.3** | **0.1** | **1.4** | **0.7** | **0.8** | **1.6** |
| **TOTAL** | **236,475** | **697** | **302** | **23** | **325** | **174** | **198** | **372** |
| St. Louis | 52,628 | **198** | 97 | 5 | **102** | 47 | 49 | **96** |
| Stearns | 55,290 | **133** | 43 | 7 | **50** | 32 | 51 | **83** |
| Washington | 59,233 | **212** | 75 | 6 | **81** | 67 | 64 | **131** |
| Wright | 69,324 | **154** | 87 | 5 | **92** | 28 | 34 | **62** |
| | | | | | | | | |
| **GROUP IV (25,000-50,000)** | | | | | | | | |
| ***Rate per 1,000*** | | **2.4** | **1.1** | **0.1** | **1.2** | **0.6** | **0.7** | **1.2** |
| **TOTAL** | **340,054** | **825** | **381** | **32** | **413** | **190** | **222** | **412** |
| Beltrami | 27,733 | **65** | 24 | 2 | **26** | 17 | 22 | **39** |
| Carver | 25,621 | **129** | 70 | 2 | **72** | 34 | 23 | **57** |
| Cass | 27,150 | **50** | 25 | 2 | **27** | 12 | 11 | **23** |
| Chisago | 27,015 | **51** | 32 | 3 | **35** | 1 | 15 | **16** |
| Crow Wing | 34,067 | **68** | 29 | 2 | **31** | 19 | 18 | **37** |
| Isanti | 25,767 | **43** | 15 | 1 | **16** | 11 | 16 | **27** |
| Itasca | 36,228 | **61** | 51 | 10 | **61** | 0 | 0 | **0** |
| Olmsted | 33,060 | **108** | 44 | 3 | **47** | 32 | 29 | **61** |
| Otter Tail | 43,638 | **69** | 26 | 1 | **27** | 18 | 24 | **42** |
| Pine | 26,530 | **34** | 22 | 3 | **25** | 0 | 9 | **9** |
| Sherburne | 33,245 | **147** | 43 | 3 | **46** | 46 | 55 | **101** |
| | | | | | | | | |
| **GROUP IV (10,000-25,000)** | | | | | | | | |
| ***Rate per 1,000*** | | **4.6** | **2.0** | **0.2** | **2.2** | **1.1** | **1.3** | **2.4** |
| **TOTAL** | **635,219** | **2,900** | **1,239** | **130** | **1,369** | **688** | **843** | **1,531** |
| Aitkin | 15,301 | **45** | 15 | 3 | **18** | 10 | 17 | **27** |
| Anoka | 19,528 | **192** | 86 | 8 | **94** | 45 | 53 | **98** |
| Becker | 22,652 | **46** | 19 | 2 | **21** | 11 | 14 | **25** |
| Benton | 15,611 | **60** | 17 | 2 | **19** | 15 | 26 | **41** |
| Blue Earth | 23,514 | **48** | 17 | 3 | **20** | 12 | 16 | **28** |
| Carlton | 17,393 | **41** | 18 | 6 | **24** | 7 | 10 | **17** |
| Clay | 16,051 | **56** | 27 | 2 | **29** | 16 | 11 | **27** |
| Dakota | 16,973 | **146** | 63 | 11 | **74** | 32 | 40 | **72** |
| Dodge | 13,333 | **28** | 20 | - | **20** | 3 | 5 | **8** |
| Douglas | 24,001 | **60** | 20 | 2 | **22** | 16 | 22 | **38** |
| Faribault | 10,066 | **20** | 9 | - | **9** | 7 | 4 | **11** |
| Fillmore | 21,122 | **31** | 18 | - | **18** | 9 | 4 | **13** |
| Freeborn | 14,228 | **40** | 20 | - | **20** | 8 | 12 | **20** |
| Goodhue | 20,807 | **99** | 37 | 2 | **39** | 28 | 32 | **60** |
| Hennepin | 10,451 | **746** | 281 | 29 | **310** | 219 | 217 | **436** |
| Houston | 11,830 | **20** | 9 | 1 | **10** | 7 | 3 | **10** |

# TABLE 28
# POLICE EMPLOYEES AS OF OCTOBER 31, 2001 - RURAL
## (Rate per 1,000 Inhabitants)

| AGENCY | Population | GRAND TOTAL | Sworn Male | Sworn Female | TOTAL SWORN | Civil Male | Civil Female | TOTAL CIVIL |
|---|---|---|---|---|---|---|---|---|
| | | | | | | | | |
| Hubbard | 15,100 | **26** | 12 | - | **12** | 6 | 8 | **14** |
| Kanabec | 11,803 | **24** | 11 | - | **11** | 3 | 10 | **13** |
| Kandiyohi | 22,852 | **105** | 30 | 2 | **32** | 34 | 39 | **73** |
| LeSueur | 20,102 | **27** | 14 | - | **14** | 5 | 8 | **13** |
| Lyon | 10,422 | **34** | 13 | - | **13** | 8 | 13 | **21** |
| Marshall | 10,155 | **18** | 11 | - | **11** | 6 | 1 | **7** |
| Martin | 10,913 | **28** | 8 | 1 | **9** | 7 | 12 | **19** |
| McLeod | 16,365 | **50** | 17 | 3 | **20** | 7 | 23 | **30** |
| Meeker | 16,082 | **34** | 13 | - | **13** | 6 | 15 | **21** |
| Mille Lacs | 18,404 | **55** | 20 | - | **20** | 16 | 19 | **35** |
| Morrison | 23,993 | **37** | 14 | 1 | **15** | 8 | 14 | **22** |
| Mower | 15,289 | **46** | 17 | 2 | **19** | 7 | 20 | **27** |
| Polk | 15,676 | **29** | 23 | 1 | **24** | 1 | 4 | **5** |
| Ramsey | 11,712 | **386** | 228 | 43 | **271** | 43 | 72 | **115** |
| Redwood | 11,356 | **17** | 7 | 1 | **8** | 5 | 4 | **9** |
| Renville | 14,584 | **16** | 9 | - | **9** | 3 | 4 | **7** |
| Rice | 19,257 | **46** | 20 | 1 | **21** | 15 | 10 | **25** |
| Roseau | 11,860 | **13** | 8 | - | **8** | - | 5 | **5** |
| Scott | 21,119 | **114** | 34 | 3 | **37** | 36 | 41 | **77** |
| Sibley | 15,356 | **21** | 10 | - | **10** | 4 | 7 | **11** |
| Todd | 18,924 | **27** | 14 | - | **14** | 6 | 7 | **13** |
| Wabasha | 11,491 | **25** | 12 | 1 | **13** | 8 | 4 | **12** |
| Winona | 19,543 | **44** | 18 | - | **18** | 9 | 17 | **26** |
| | | | | | | | | |
| **GROUP VI (Under 10,000)** | | | | | | | | |
| ***Rate per 1,000*** | | **2.4** | **1.1** | **0.0** | **1.1** | **0.6** | **0.7** | **1.2** |
| **TOTAL** | **217,881** | **516** | **245** | **5** | **250** | **120** | **146** | **266** |
| Big Stone | 3,662 | **7** | 4 | - | **4** | - | 3 | **3** |
| Brown | 7,587 | **32** | 8 | 1 | **9** | 13 | 10 | **23** |
| Chippewa | 6,697 | **16** | 7 | - | **7** | 7 | 2 | **9** |
| Clearwater | 8,423 | **14** | 6 | 1 | **7** | 4 | 3 | **7** |
| Cook | 3,815 | **16** | 11 | - | **11** | - | 5 | **5** |
| Cottonwood | 5,595 | **13** | 6 | - | **6** | 2 | 5 | **7** |
| Grant | 6,289 | **10** | 5 | - | **5** | 1 | 4 | **5** |
| Jackson | 6,046 | **18** | 7 | - | **7** | 3 | 8 | **11** |
| Kittson | 4,089 | **10** | 5 | - | **5** | 2 | 3 | **5** |
| Koochiching | 7,652 | **18** | 10 | - | **10** | 4 | 4 | **8** |
| Lac Qui Parle | 4,760 | **10** | 5 | 1 | **6** | 3 | 1 | **4** |
| Lake | 5,377 | **24** | 13 | - | **13** | 5 | 6 | **11** |
| Lake of the Woods | 4,522 | **9** | 5 | - | **5** | 1 | 3 | **4** |
| Lincoln | 6,429 | **10** | 4 | - | **4** | 1 | 5 | **6** |
| Mahnomen | 5,190 | **17** | 10 | 1 | **11** | 1 | 5 | **6** |
| Murray | 7,093 | **10** | 5 | - | **5** | - | 5 | **5** |
| Nicollet | 8,226 | **21** | 10 | - | **10** | 5 | 6 | **11** |
| Nobles | 9,549 | **10** | 8 | - | **8** | 1 | 1 | **2** |
| Norman | 7,442 | **8** | 5 | - | **5** | 1 | 2 | **3** |
| Pennington | 5,174 | **31** | 8 | - | **8** | 13 | 10 | **23** |
| Pipestone | 9,895 | **20** | 10 | - | **10** | 5 | 5 | **10** |

## TABLE 28
## POLICE EMPLOYEES AS OF OCTOBER 31, 2001 - RURAL
## (Rate per 1,000 Inhabitants)

| AGENCY | Population | GRAND TOTAL | Sworn Male | Sworn Female | TOTAL SWORN | Civil Male | Civil Female | TOTAL CIVIL |
|---|---|---|---|---|---|---|---|---|
| | | | | | | | | |
| Pope | 8,642 | **14** | 6 | - | **6** | 3 | 5 | **8** |
| Red Lake | 4,299 | **10** | 7 | - | **7** | 1 | 2 | **3** |
| Rock | 9,721 | **16** | 11 | - | **11** | 1 | 4 | **5** |
| Steele | 9,313 | **39** | 16 | 1 | **17** | 11 | 11 | **22** |
| Stevens | 4,985 | **10** | 5 | - | **5** | 2 | 3 | **5** |
| Swift | 5,709 | **15** | 7 | - | **7** | 3 | 5 | **8** |
| Traverse | 4,134 | **6** | 3 | - | **3** | 1 | 2 | **3** |
| Wadena | 8,827 | **16** | 6 | - | **6** | 4 | 6 | **10** |
| Waseca | 8,924 | **23** | 11 | - | **11** | 8 | 4 | **12** |
| Watonwan | 7,181 | **19** | 8 | - | **8** | 11 | | **11** |
| Wilkin | 3,579 | **8** | 6 | - | **6** | | 2 | **2** |
| Yellow Medicine | 9,055 | **16** | 7 | - | **7** | 3 | 6 | **9** |

## TABLE 29
## MUNICIPAL POLICE, SHERIFF AND STATE PATROL EMPLOYEE DATA - 2001

| Police Departments - Municipal | Population* | Number Civilian | Number Sworn | Sworn Rate per 1,000 | Total Employees | Total Rate per 1,000 |
|---|---|---|---|---|---|---|
| Group I - 250,000 or over | 669,769 | 529 | 1,422 | 2.1 | 1,951 | 2.9 |
| Group II - 100,000 - 250,000 | 0 | That | Apply | | 0 | |
| Group III - 50,000 - 100,000 | 792,236 | 267 | 947 | 1.2 | 1,214 | 1.5 |
| Group IV - 25,000 - 50,000 | 662,479 | 217 | 726 | 1.1 | 943 | 1.4 |
| Group V - 10,000 - 25,000 | 851,204 | 240 | 1,078 | 1.3 | 1,318 | 1.5 |
| Group VI - 2,500 - 10,000 | 463,351 | 96 | 717 | 1.5 | 813 | 1.8 |
| Group VII - Under 2,500 | 50,811 | 12† | 116‡ | 2.3 | 128§ | 2.5 |
| **TOTAL** | **3,489,850** | **1,361** | **5,006** | **1.4** | **6,367** | **1.8** |
| | | | | | | |
| **Police Departments - Rural** | **Population** | **Number Civilian** | **Number Sworn** | **Sworn Rate per 1,000** | **Total Employees** | **Total Rate per 1,000** |
| Group I - 250,000 or over | None | That | Apply | | | |
| Group II - 100,000 - 250,000 | None | That | Apply | | | |
| Group III - 50,000 - 100,000 | 236,475 | 372 | 325 | 1.4 | 697 | 2.9 |
| Group IV - 25,000 - 50,000 | 340,054 | 412 | 413 | 1.2 | 825 | 2.4 |
| Group V – 10,000 – 25,000 | 635,219 | 1,531 | 1,369 | 2.2 | 2,900 | 4.6 |
| Group VI – Under 10,000 | 217,881 | 266 | 250 | 1.1 | 516 | 2.4 |
| **TOTAL** | **1,429,629** | **2,581** | **2,357** | **1.6** | **4,938** | **3.5** |
| **State Patrol** | **-** | **224** | **540** | **-** | **752** | **-** |

## TABLE 30
## RATE OF POLICE EMPLOYEES (SWORN AND CIVILIAN) PER 1,000 INHABITANTS - 2001

| URBAN (Police) | Total | Sworn | Civil | RURAL (Sheriffs) | Total | Sworn | Civil |
|---|---|---|---|---|---|---|---|
| Group I - 250,000 or over | 2.9 | 2.1 | 0.8 | Group I - 250,000 or over | None | That | Apply |
| Group II - 100,00-250,000 | None | That | Apply | Group II - 100,00-250,000 | None | That | Apply |
| Group III - 50,000-100,000 | 1.5 | 1.2 | 0.3 | Group III - 50,000-100,000 | 2.9 | 1.4 | 1.6 |
| Group IV - 25,000-50,000 | 1.4 | 1.1 | 0.3 | Group IV - 25,000-50,000 | 2.4 | 1.2 | 1.2 |
| Group V - 10,000 - 25,000 | 1.5 | 1.3 | 0.3 | Group V - 10,000 - 25,000 | 4.6 | 2.2 | 2.4 |
| Group VI - 2,500 - 10,000 | 1.8 | 1.5 | 0.2 | Group VI - Under 10,000 | 2.4 | 1.1 | 1.2 |
| Group VII - Under 2,500 | 2.5 | 2.3 | 0.2 | | | | |
| **TOTAL** | **1.8** | **1.4** | **0.4** | **TOTAL** | **3.5** | **1.6** | **1.8** |

* Estimated 2000 population, F.B.I.
† 59 Metropolitan Airport, Univ. of Minnesota PD-Minneapolis, Univ. of Minnesota PD-Duluth, and Suburban Hennepin Regional Parks civilian employees excluded from total.
‡ 137 Metropolitan Airport, Univ. of Minnesota PD-Minneapolis, Univ. of Minnesota PD-Duluth, and Suburban Hennepin Regional Parks sworn employees excluded from total.
§ 196 Metropolitan Airport, Univ. of Minnesota PD-Minneapolis, Univ. of Minnesota PD-Duluth, and Suburban Hennepin Regional Parks sworn and civilian employees excluded from total.

## LAW ENFORCEMENT OFFICERS KILLED OR ASSAULTED

Vital information other than Uniform Crime Reporting is also collected that evaluates the number of law enforcement personnel who have been assaulted and/or killed. The data from those county (sheriff) and municipal (police) agencies reporting is collected and tabulated annually.

There was a total of 106 assaults recorded in Minnesota for 2001*. Of that total, 80 involved hands, fists, or feet; 14 were attributed to firearms; 8 involved some other dangerous weapon, and 4 were committed with a knife or cutting instrument. There were 47 assaults in which there was no personal injury to the law enforcement officer, while 59 registered some form of personal injury.

The type of activities most responsible for the assault situations were responding to "Disturbance Calls" with 47 incidents. Of the total assault situations, 90 were cleared by the law enforcement agencies.

The most frequent time of assaults was indicated as between 2:00 p.m. and 10:00 p.m., with 66 confrontations. The type of assignment most frequently registered with assaults during the year was a one-man vehicle assist (36 incidents).

There were no fatalities in 2001.

* Excludes Minneapolis Police Department.

## TABLE 31
## LAW ENFORCEMENT OFFICERS KILLED OR ASSAULTED - 2001*

| Type of Activity | Total | Firearm | Knife/ Cutting Instrument | Other Weapon | Hands, Fists, Feet | Type of Assignment: Two-Man Vehicle | One-Man Vehicle: Alone | One-Man Vehicle: Assist | Detective/Special Assignment: Alone | Detective/Special Assignment: Assist | Other Assign.: Alone | Other Assign.: Assist | Police Assaults Cleared |
|---|---|---|---|---|---|---|---|---|---|---|---|---|---|
| Disturbance Call | **47** | 10 | 2 | 3 | 32 | 4 | 15 | 19 | 1 | 1 | 5 | 2 | 34 |
| Burglaries | **2** | 0 | 0 | 0 | 2 | 0 | 0 | 2 | 0 | 0 | 0 | 0 | 1 |
| Robberies | **1** | 0 | 0 | 0 | 1 | 0 | 1 | 0 | 0 | 0 | 0 | 0 | 1 |
| Other Arrests | **14** | 0 | 0 | 0 | 14 | 3 | 3 | 4 | 0 | 0 | 2 | 2 | 14 |
| Civil Disorder | **0** | 0 | 0 | 0 | 0 | 0 | 0 | 0 | 0 | 0 | 0 | 0 | 0 |
| Custody Prisoner | **5** | 0 | 0 | 0 | 5 | 1 | 1 | 2 | 0 | 0 | 1 | 0 | 5 |
| Suspicious Person | **8** | 0 | 0 | 0 | 8 | 3 | 4 | 0 | 0 | 0 | 0 | 1 | 7 |
| Ambush-No warn. | **1** | 1 | 0 | 0 | 0 | 0 | 0 | 0 | 0 | 0 | 1 | 0 | 1 |
| Mentally Disturbed | **7** | 2 | 0 | 1 | 4 | 2 | 3 | 2 | 0 | 0 | 0 | 0 | 7 |
| Traffic Pursuit | **16** | 1 | 1 | 3 | 11 | 4 | 4 | 6 | 1 | 1 | 0 | 0 | 15 |
| All Other | **5** | 0 | 1 | 1 | 3 | 0 | 2 | 1 | 1 | 0 | 0 | 1 | 5 |
| **Total** | **106** | **14** | **4** | **8** | **80** | **17** | **33** | **36** | **3** | **2** | **9** | **6** | **90** |

| | | | | | |
|---|---|---|---|---|---|
| **With Injury** | **59** | 10 | 0 | 3 | 46 |
| **Without Injury** | **47** | 4 | 4 | 5 | 34 |

| **Time of Assault:** | **12:00 2:00** | **2:00 4:00** | **4:00 6:00** | **6:00 8:00** | **8:00 10:00** | **10:00 12:00** |
|---|---|---|---|---|---|---|
| **AM** | 7 | 8 | 8 | 3 | 3 | 10 |
| **PM** | 1 | 19 | 7 | 15 | 16 | 9 |

| **Officers Killed:** | |
|---|---|
| Felonious Act | **0** |
| Accident | **0** |

*Excludes Minneapolis Police Department.

**FIGURE 29**
**TYPE OF WEAPON USED IN ASSAULTS – 2001***

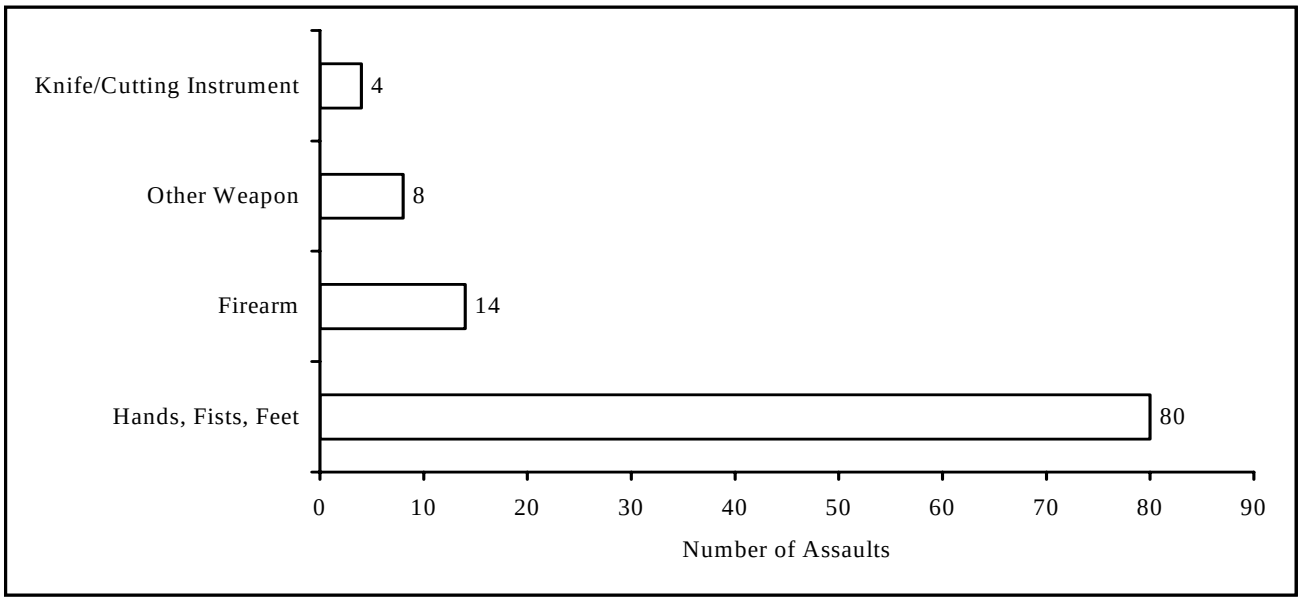


**FIGURE 30**
**TYPE OF ACTIVITY ENGAGED IN AT TIME**
**OF ASSAULT ON LAW ENFORCEMENT OFFICER – 2001***

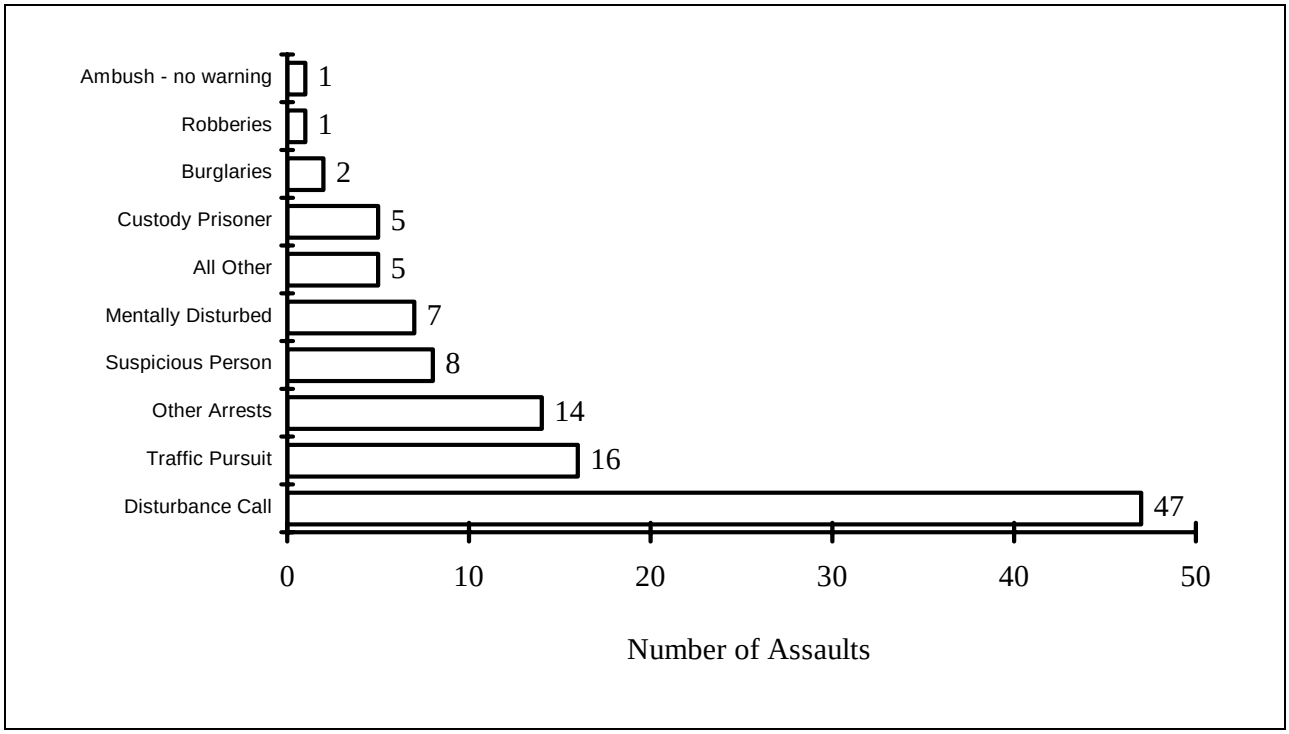


Total Assaults = 106

*Excludes Minneapolis Police Department.

**FIGURE 31**
**NUMBER OF ASSAULTS BY TYPE OF ASSIGNMENT – 2001***

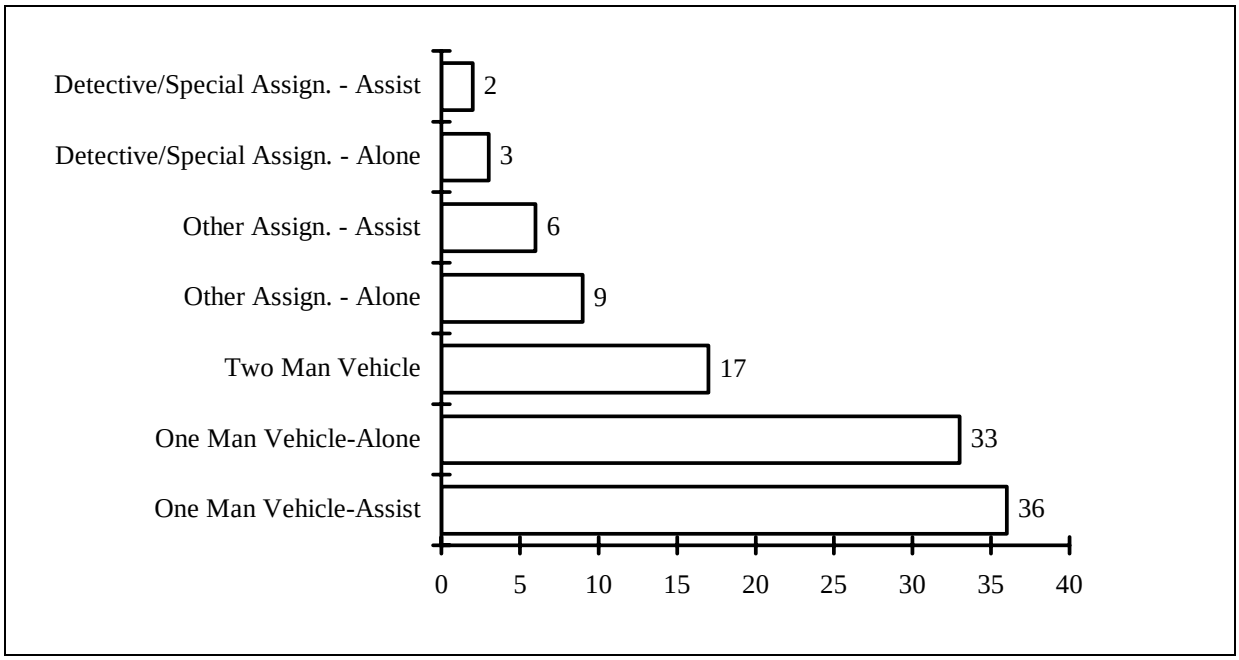


**FIGURE 32**
**NUMBER OF ASSAULTS ON LAW ENFORCEMENT OFFICERS**
**BY TIME OF DAY – 2001***

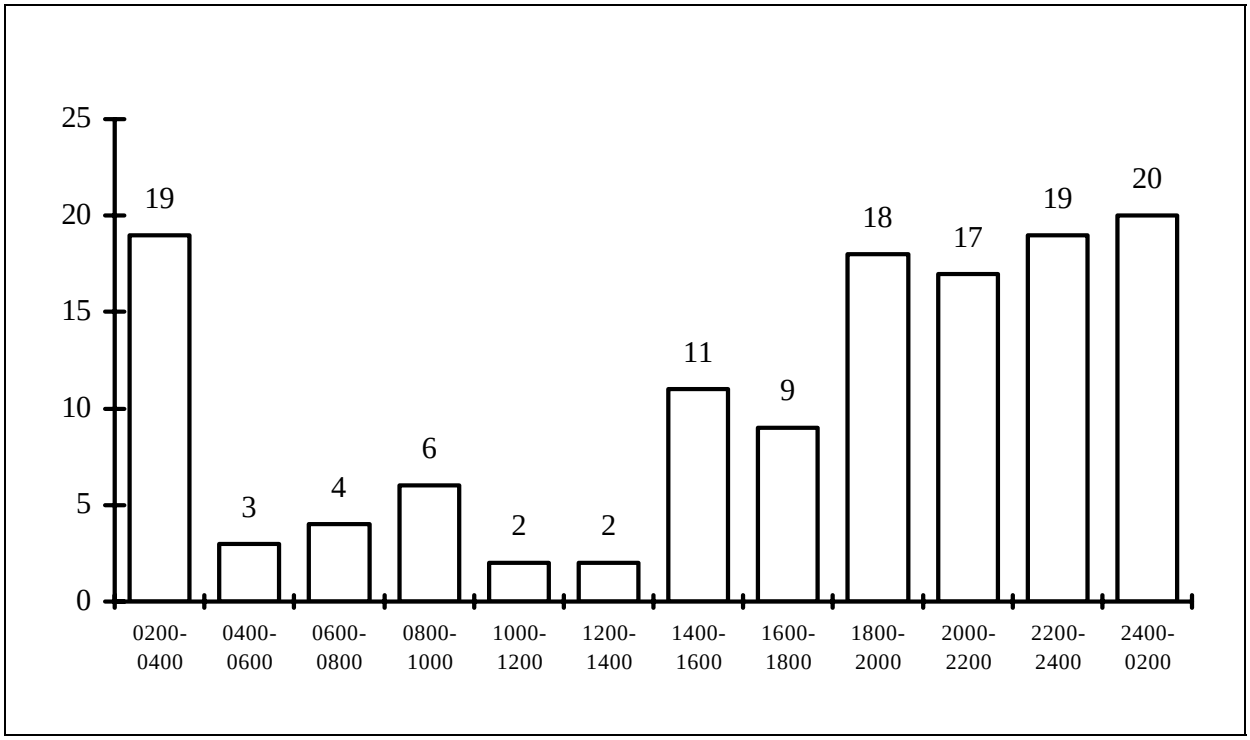


Total Assaults = 106

*Excludes Minneapolis Police Department.

# LAW ENFORCEMENT OFFICERS FIREARMS DISCHARGES

Pursuant to Minnesota State Statute 626.553, Subdivision 2, information is collected concerning firearm discharges by law enforcement officers in Minnesota. 1978 was the first full year that this information was available.

In 2001, there were 100 shots fired during 24 incidents. There are six general areas of information collected: the Type of Activity the officer was engaged in at the time of the discharge; Type of Weapon Used; Purpose of the Discharge; Results of the Discharge; Time of Day; and the Level of the Incident which precipitated the discharge.

The highest number of discharges by Type of Activity was for "Disturbance" with 60 shots fired.

Twenty-nine percent (29) of the shots fired were with a handgun, and 100 percent of the total shots were Non-Warning shots. In 87 percent (87) of the shots fired, no injuries were suffered, 5 shots resulted in wounds, and there were 8 fatal shots fired.

Information on the size of the community served by the departments was also tabulated. Seventy-four shots (74 percent) were fired in communities under 50,000 population, and 26 (26 percent) in communities over 50,000 population.

Of the 100 shots fired, 81 were in felony situations.

## TABLE 32
## MINNESOTA FIREARMS DISCHARGE SUMMARY REPORT
## BASED ON NUMBER OF SHOTS FIRED – 2001

| | Type of Assignment | | | | | | | |
|---|---|---|---|---|---|---|---|---|
| | | 1 Man Vehicle | | Detective/Special Assign. | | Other | | |
| **Type of Activity** | **2 Man Veh.** | **Alone** | **Assist** | **Alone** | **Assist** | **Alone** | **Assist** | **Total** |
| Disturbance | 0 | 0 | 6 | 0 | 1 | 0 | 53 | 60 |
| Burglary | 0 | 1 | 3 | 0 | 0 | 0 | 0 | 4 |
| Attempt Other Arrest | 6 | 2 | 3 | 0 | 0 | 0 | 0 | 11 |
| Handling Prisoners | 0 | 1 | 0 | 0 | 0 | 0 | 0 | 1 |
| Invest. Susp. Persons | 0 | 0 | 1 | 0 | 0 | 0 | 0 | 1 |
| Traffic Pursuit | 0 | 1 | 0 | 0 | 0 | 0 | 0 | 1 |
| All Other | 0 | 12 | 2 | 1 | 1 | 2 | 4 | 22 |
| **Total** | **6** | **17** | **15** | **1** | **2** | **2** | **57** | **100** |

| | Weapon Used | | | Purpose | | Result | | |
|---|---|---|---|---|---|---|---|---|
| **Type of Activity** | **Handgun** | **Rifle/ Shotgun** | **Other** | **Warn.** | **Non. Warn.** | **Fatal** | **Wound** | **Other** |
| Disturbance | 6 | 38 | 16 | 0 | 60 | 3 | 0 | 57 |
| Burglary | 4 | 0 | 0 | 0 | 4 | 1 | 0 | 3 |
| Attempt Other Arrest | 11 | 0 | 0 | 0 | 11 | 2 | 2 | 7 |
| Handling Prisoners | 1 | 0 | 0 | 0 | 1 | 0 | 0 | 1 |
| Invest. Susp. Persons | 1 | 0 | 0 | 0 | 1 | 1 | 0 | 0 |
| Traffic Pursuit | 1 | 0 | 0 | 0 | 1 | 0 | 0 | 1 |
| All Other | 5 | 15 | 2 | 0 | 22 | 1 | 3 | 18 |
| **Total** | **29** | **53** | **18** | **0** | **100** | **8** | **5** | **87** |

| **Time of Occurrence:** | **12:00-2:00** | **2:00-4:00** | **4:00-6:00** | **6:00-8:00** | **8:00-10:00** | **10:00-12:00** |
|---|---|---|---|---|---|---|
| **AM** | 1 | 8 | 7 | 0 | 2 | 6 |
| **PM** | 0 | 13 | 1 | 38 | 19 | 5 |

| **Level of Incident** | **Number** |
|---|---|
| Felony | 81 |
| Gross Misdemeanor | 1 |
| Misdemeanor | 0 |
| Other | 18 |

## TABLE 33
## NUMBER OF FIREARM DISCHARGES BY COMMUNITY SERVED - 2001

| **Population** | **Number of Incidents** | **Number of Shots Fired** |
|---|---|---|
| Less than 2,500 | 2 | 7 |
| 2,500 - 4,999 | 0 | 0 |
| 5,000 - 9,999 | 0 | 0 |
| 10,999 - 24,999 | 5 | 50 |
| 25,000 - 49,999 | 5 | 17 |
| 50,000 - 99,999 | 6 | 14 |
| 100,000 and over | 6 | 12 |
| **TOTAL** | **24** | **100** |

**FIGURE 33**
**NUMBER OF FIREARM DISCHARGES**
**BY TYPE OF ASSIGNMENT - 2001**

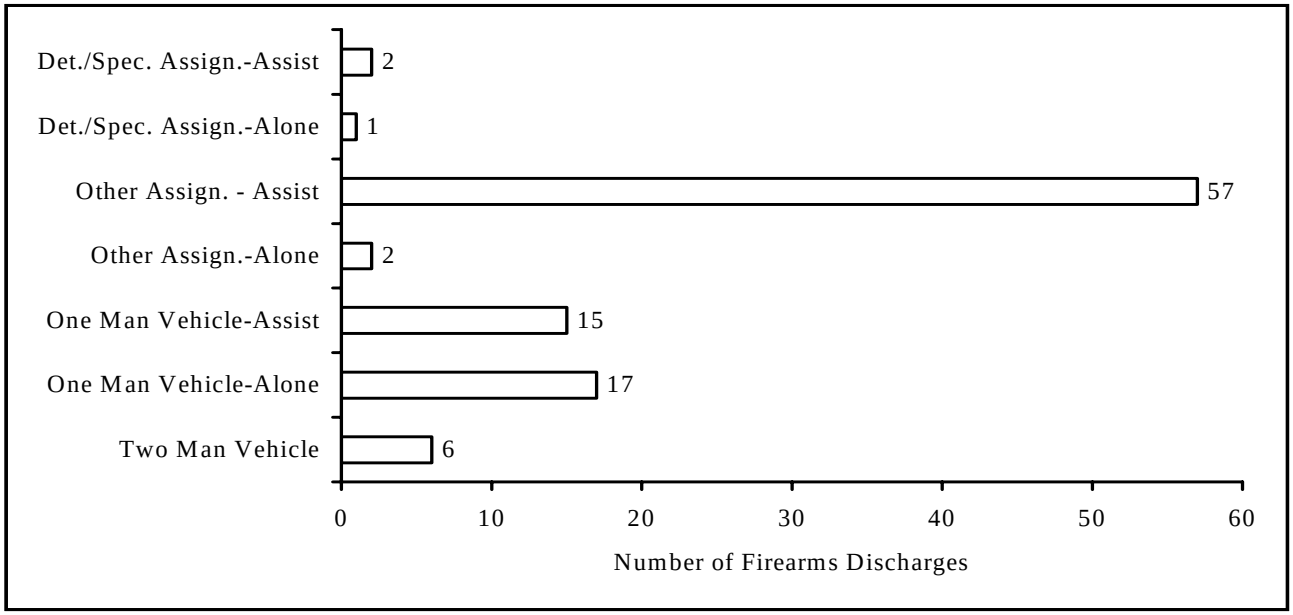


**FIGURE 34**
**NUMBER OF FIREARM DISCHARGES**
**BY TYPE OF ACTIVITY - 2001**

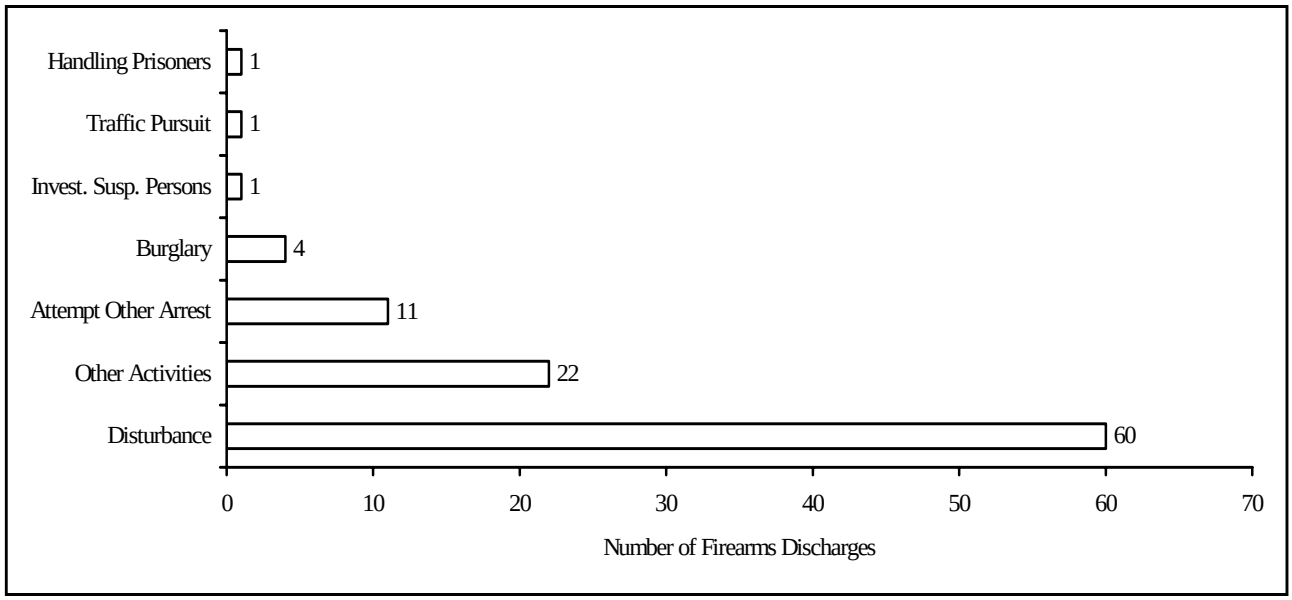


Total Shots Fired = 100

**FIGURE 35**
**NUMBER OF FIREARM DISCHARGES**
**BY TIME OF DAY – 2001**

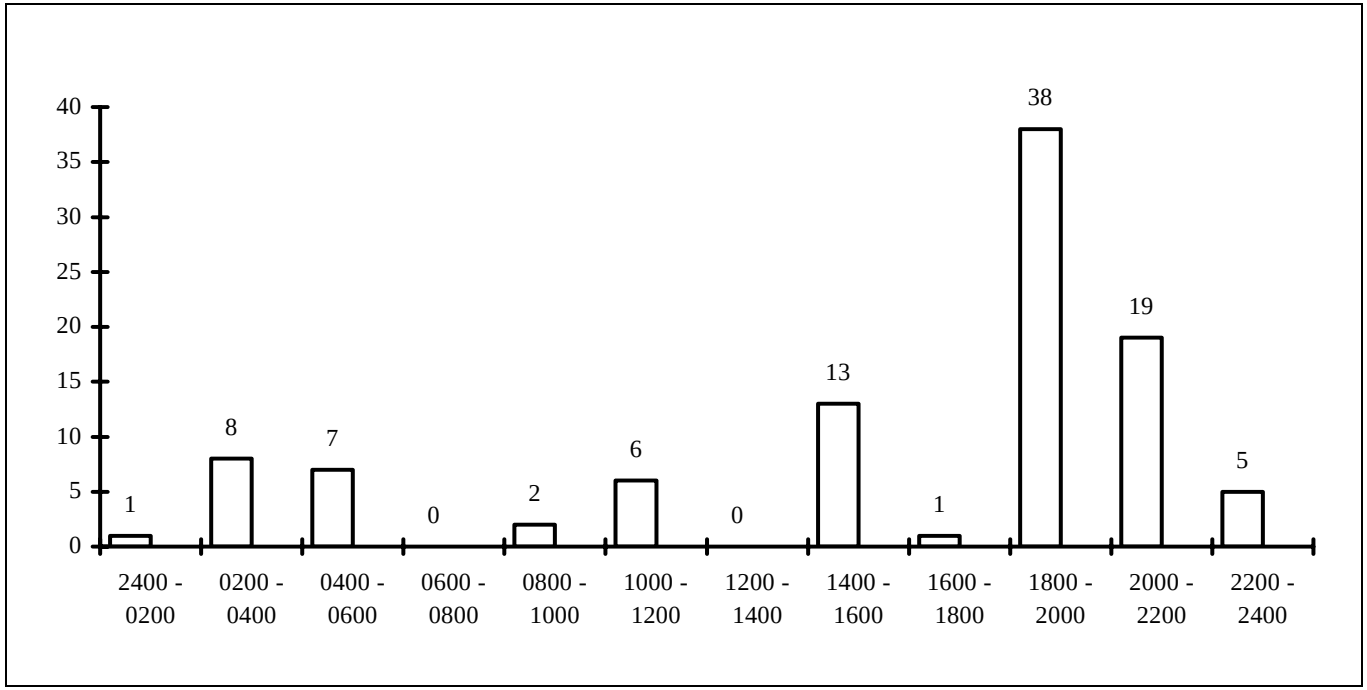


Total Shots Fired = 100

# POLICE PURSUITS

**BACKGROUND:**

In 1988, the Legislature passed a law requiring all pursuits by peace officers to be reported to the Department of Public Safety. 1989 was first full year this data was collected. The state statute is as follows:

**626.5532 PURSUIT OF FLEEING SUSPECTS BY PEACE OFFICERS.**

**Subdivision 1. Reports.** If a peace officer pursues a fleeing suspect, the officer's department head must file a notice of the incident with the commissioner of public safety within 30 days following the pursuit. A pursuit must be reported under this section if it is a pursuit by a peace officer of a motor vehicle being operated in violation of section 609.487. The notice must contain information concerning the reason for and circumstances surrounding the pursuit, including the alleged offense, the length of the pursuit in distance and time, the outcome of the pursuit, any charges filed against the suspect as a result of the pursuit, injuries and property damage resulting from the pursuit, and other information deemed relevant by the commissioner.

**SUMMARY**

- Of the 1,203 pursuit incidents reported, 60% were initiated as a traffic pursuit, followed by pursuit of a stolen vehicle 14%.
- 40% of the pursuits resulted in property damage either to a squad car, violator vehicle or other property. 60% recorded no property damage.
- 57% (686) of all pursuits occurred between the hours of 10:00 p.m. and 4:00 a.m.
- 180 injuries or possible injuries were reported. 107 of the injuries were received by the violator.
- There were 2 fatalities* recorded.

Table 34 shows the total pursuits for the calendar year 2001.

*Fatalities were related to firearms not traffic.

# TABLE 34
# PURSUIT REPORT SUMMARY
# 2001

## TOTAL INCIDENTS = 1,203

| Initial Reason for Pursuit | Number | Reason for Termination of Chase | Number |
|---|---|---|---|
| Traffic | 725 | Officer Discretion | 45 |
| D.U.I. | 71 | Lost Violator | 114 |
| Warrant | 30 | Violator Stopped | 568 |
| Felony Offense | 91 | Collision | 260 |
| Other | 112 | Other | 140 |
| Stolen Vehicle | 174 | Pursuit Termination Technique | 76 |
| | | **Damage to:** | |
| **Property Damage** | | Squad Car | 118 |
| Yes | 485 | Violator Vehicle | 424 |
| No | 718 | Other | 203 |

| Personal Injury | Total | Fatality* | Incapacitating Injury | Non Incapacitating Injury | Possible Injury | No Injury |
|---|---|---|---|---|---|---|
| Violator/Self | **1116** | 1 | 11 | 58 | 38 | 976 |
| Violator/Passenger | **354** | 1 | 4 | 22 | 16 | 306 |
| Officer | **319** | 0 | 1 | 14 | 2 | 302 |
| Party in Unrelated Vehicle | **22** | 0 | 2 | 6 | 6 | 8 |
| Unrelated Pedestrian | **1** | 0 | 0 | 0 | 0 | 1 |
| **Total** | **1,812** | **2** | **18** | **100** | **62** | **1,593** |

| Time Chase Started | 12:00 2:00 | 2:00 4:00 | 4:00 6:00 | 6:00 8:00 | 8:00 10:00 | 10:00 12:00 |
|---|---|---|---|---|---|---|
| **A.M.** | 335 | 135 | 58 | 21 | 34 | 44 |
| **P.M.** | 48 | 60 | 61 | 75 | 110 | 216 |

*Fatalities were the result of firearms, not traffic related.

## FIGURE 36
## REASON FOR PURSUIT - 2001

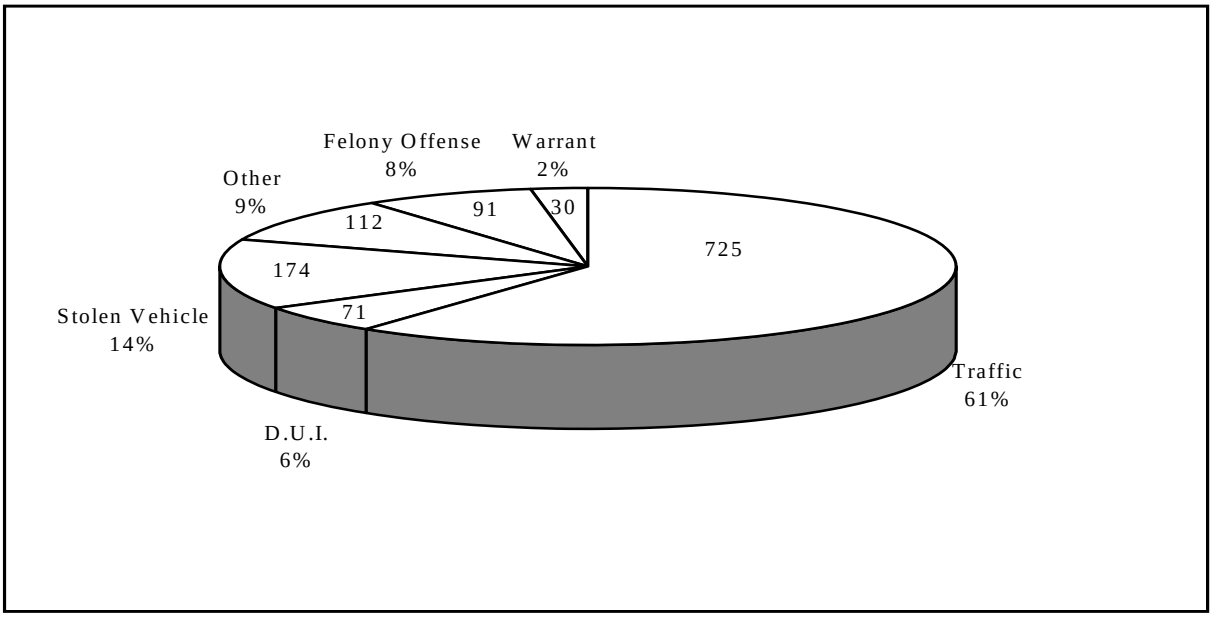


## FIGURE 37
## NUMBER OF PURSUITS BY TIME OF DAY - 2001

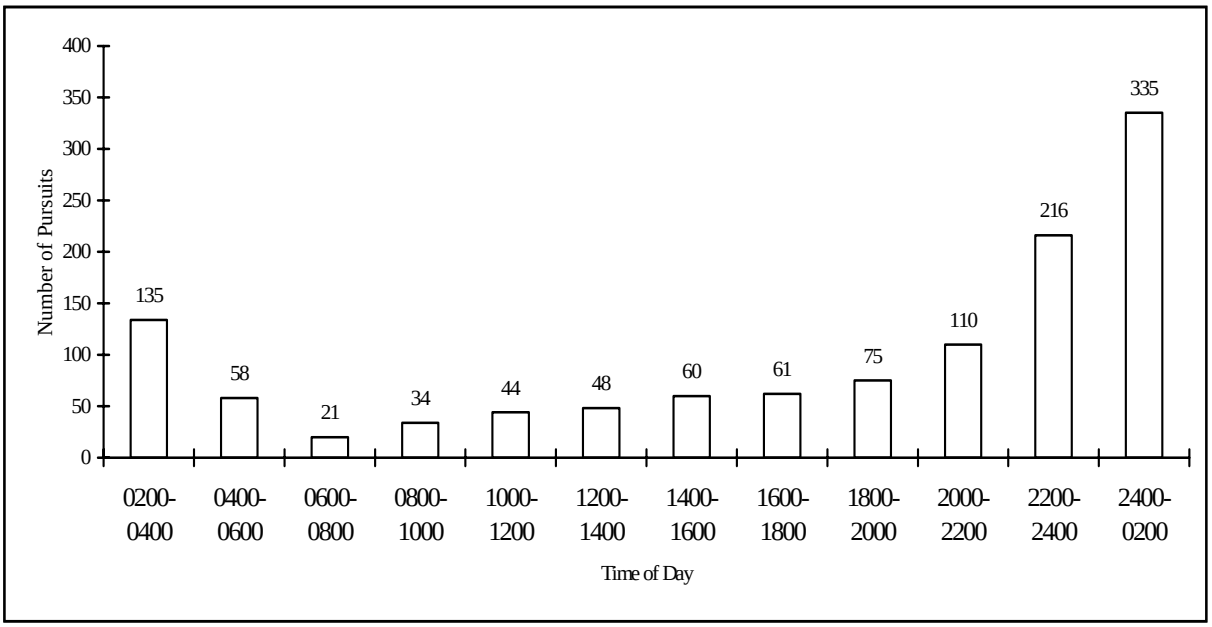


Total Pursuits = 1,203

# BIAS MOTIVATED CRIMES

**BACKGROUND:**

In 1988, the Legislature passed a law which requires peace officers to report any incidents which were motivated by bias. 1989 was the first full year this information was collected. The state statute reads as follows:

**626.5531 REPORTING OF CRIMES MOTIVATED BY BIAS.**

**Subdivision 1. Reports required.** A peace officer must report to the head of the officer's department every violation of chapter 609 or a local criminal ordinance if the officer has reason to believe, or if the victim alleges, that the offender was motivated to commit the act by the victim's race, religion, national origin, sex, age and disability, or characteristics identified as sexual orientation. The superintendent of the bureau of criminal apprehension shall adopt a reporting form to be used by law enforcement agencies in making the reports required under this section. The reports must include for each incident all of the following:

(1) the date of the offense;

(2) the location of the offense;

(3) whether the target of the incident is a person, private property, or public property;

(4) the crime committed;

(5) the type of bias and information about the offender and victim that is relevant to that bias;

(6) any organized group involved in the incident;

(7) the disposition of the case;

(8) whether the determination that the offense was motivated by bias was based on the officer's reasonable belief or on the victim's allegation; and

(9) any additional information the superintendent deems necessary for the acquisition of accurate and relevant data.

**Subd. 2. Use of information collected.** The head of a local law enforcement agency or state law enforcement department that employs peace officers licensed under section 626.843 must file a monthly report describing crimes reported under this section with the department of public safety, bureau of criminal apprehension. The commissioner of public safety must summarize and analyze the information received and file an annual report with the department of human rights and the legislature. The commissioner may include information in the annual report concerning any additional criminal activity motivated by bias that is not covered by this section.

**SUMMARY**

- **There was a 14% increase in bias offenses reported for January-December, 2001, (209) compared to the same time period in 2000 (183).**
- 44 of the offenses were based on the officer's belief that a bias crime occurred, 79 the victim's belief and 84 offenses where both the officer and victim believed a bias offense occurred.
- Of the total 209 bias incidents, the largest type of bias reported was racial with 57% (120) followed by 20% sexual orientation.
- 75% of the bias offenses were against a person.
- 27% of the offenses occurred at a residence followed by 19% on a street/sidewalk.
- 21% of all offenses were for verbal abuse, 19% for simple assault, 12% for property damage and, 10% graffiti.
- **The number of victims increased 11% from 210 in 2000 to 234 in 2001.**
- Of the 234 reported victims of bias in 2001, 152 males and 82 females. 50% of the victims were African American, followed by 40% White.
- 30% of all victims were between the ages of 11-20, followed by 27% between the ages of 21-30.
- **The number of offenders increased 33% from 134 in 2000 to 178 in 2001.**
- Of the 178 reported bias offenders in 2001, 154 males and 24 females. 63% of the offenders were White while 30% were African American.
- The age group with the highest number of offenders was 11-20 year olds with 49% (87).

**TABLE 35**
**BIAS OFFENSE SUMMARY 1999-2001**

| | 1999 | 2000 | 2001 |
|---|---|---|---|
| **TOTAL INCIDENTS** | **230** | **183** | **209** |
| **Type of Bias** | | | |
| Racial | 158 | 130 | 120 |
| Religious | 9 | 19 | 36 |
| National Origin | 5 | 3 | 10 |
| Sex | 2 | 2 | 1 |
| Age | 0 | 0 | 0 |
| Sexual Orientation | 56 | 27 | 41 |
| Disability | 0 | 3 | 1 |
| **Target** | | | |
| Person | 178 | 130 | 156 |
| Private Property | 42 | 47 | 47 |
| Public Property | 10 | 6 | 6 |
| **Places of Occurrence** | | | |
| Residence | 91 | 56 | 57 |
| Parking Lot | 15 | 15 | 23 |
| Business | 21 | 22 | 34 |
| Vehicle | 7 | 9 | 7 |
| Street/Sidewalk | 42 | 33 | 40 |
| Park/School Ground | 8 | 6 | 9 |
| Religious Building | 2 | 5 | 5 |
| School Building | 28 | 14 | 14 |
| Highway/Freeway | 1 | 1 | 1 |
| Hotel/Motel | 5 | 0 | 1 |
| Government Building | 0 | 2 | 1 |
| Private Club | 1 | 0 | 0 |
| Rural Area/County Road | 2 | 0 | 1 |
| Vacant Lot | 0 | 2 | 0 |
| Other | 7 | 18 | 16 |
| **Description of Offense** | | | |
| Cross Burning | 3 | 2 | 4 |
| Swastika | 6 | 3 | 8 |
| Graffiti | 26 | 22 | 20 |
| Letter | 22 | 8 | 11 |
| Verbal Abuse | 53 | 35 | 45 |
| Telephone Threats | 15 | 11 | 10 |
| Robbery | 4 | 1 | 2 |
| Aggravated Assault | 14 | 12 | 17 |
| Arson | 1 | 1 | 2 |
| Larceny Theft | 1 | 0 | 1 |
| Disturbing the Peace | 3 | 3 | 5 |
| Property Damage | 38 | 33 | 25 |
| Simple Assault | 38 | 32 | 40 |
| Spitting | 0 | 0 | 4 |
| Criminal Sexual Conduct | 1 | 0 | 1 |
| Burglary | 0 | 2 | 0 |
| Bombing | 0 | 0 | 1 |
| Other | 5 | 16 | 13 |

| | 1999 | 2000 | 2001 |
|---|---|---|---|
| **TOTAL VICTIMS** | **254** | **210** | **234** |
| **Sex** | | | |
| Male | 157 | 138 | 152 |
| Female | 97 | 70 | 82 |
| **Race** | | | |
| White | 125 | 76 | 85 |
| African American | 82 | 79 | 63 |
| White/Hispanic | 12 | 8 | 8 |
| African American/Hispanic | 12 | 16 | 53 |
| Indian/Alaskan | 10 | 4 | 9 |
| Indian/Alaskan/Hispanic | 0 | 2 | 2 |
| Asian/Pacific Islander | 11 | 12 | 4 |
| Asian/Pac. Isl./Hispanic | 2 | 2 | 5 |
| Unknown | 0 | 11 | 0 |
| **Age** | | | |
| 0-10 | 5 | 4 | 14 |
| 11-20 | 101 | 80 | 71 |
| 21-30 | 55 | 41 | 66 |
| 31-40 | 51 | 41 | 43 |
| 41-50 | 29 | 29 | 25 |
| 51-60 | 11 | 11 | 13 |
| 61-70 | 2 | 1 | 2 |
| 71-80 | 0 | 3 | 0 |
| 81-90 | 0 | 0 | 0 |
| 91-99 | 0 | 0 | 5 |
| **TOTAL OFFENDERS** | **168** | **134** | **178** |
| **Sex** | | | |
| Male | 149 | 104 | 154 |
| Female | 19 | 28 | 24 |
| **Race** | | | |
| White | 122 | 75 | 108 |
| African American | 26 | 29 | 47 |
| White/Hispanic | 7 | 2 | 4 |
| African American/Hispanic | 7 | 13 | 6 |
| Indian/Alaskan | 3 | 9 | 6 |
| Indian/Alaskan/Hispanic | 0 | 0 | 0 |
| Asian/Pacific Islander | 3 | 2 | 1 |
| Asian/Pacific Isl./Hispanic | 0 | 0 | 2 |
| Unknown | 0 | 4 | 4 |
| **Age** | | | |
| 0-10 | 3 | 2 | 1 |
| 11-20 | 106 | 71 | 89 |
| 21-30 | 32 | 36 | 52 |
| 31-40 | 14 | 10 | 23 |
| 41-50 | 9 | 10 | 12 |
| 51-60 | 4 | 2 | 0 |
| 61-70 | 0 | 2 | 1 |
| 71-80 | 0 | 1 | 0 |
| 81-90 | 0 | 0 | 0 |
| 91-99 | 0 | 0 | 0 |

## TABLE 36
## BIAS OFFENSES BY AGENCY AND TYPE - 2001

| Agency | Total | Race | Religion | National Origin | Sexual Orientation | Sex | Disability | Age |
|---|---|---|---|---|---|---|---|---|
| | | | | | | | | |
| **STATEWIDE TOTAL** | **209** | **120** | **36** | **10** | **41** | **1** | **1** | **-** |
| | | | | | | | | |
| Buffalo | 1 | | | | 1 | | | |
| Cottage Grove | 1 | 1 | | | | | | |
| Fergus Falls | 2 | 2 | | | | | | |
| Forest Lake | 1 | 1 | | | | | | |
| Jordan | 1 | 1 | | | | | | |
| Northfield | 7 | 5 | 1 | | 1 | | | |
| Stillwater | 2 | 1 | 1 | | | | | |
| Washington Co. SO | 1 | | | 1 | | | | |
| Woodbury | 1 | | | 1 | | | | |
| Apple Valley | 1 | 1 | | | | | | |
| Blue Earth Co. SO | 1 | 1 | | | | | | |
| Brainerd | 1 | 1 | | | | | | |
| Brooklyn Park | 7 | 5 | | | 2 | | | |
| Carlton Co. SO | 1 | 1 | | | | | | |
| Carver Co. SO | 2 | 1 | 1 | | | | | |
| Centennial Lakes | 2 | 2 | | | | | | |
| Columbia Heights | 2 | | 1 | | 1 | | | |
| Coon Rapids | 2 | 2 | | | | | | |
| Duluth | 3 | 2 | | | 1 | | | |
| Eagan | 3 | 1 | 1 | | 1 | | | |
| Eden Prairie | 1 | 1 | | | | | | |
| Edina | 4 | 2 | | 2 | | | | |
| Fridley | 2 | 1 | 1 | | | | | |
| Goodhue Co. SO | 1 | 1 | | | | | | |
| Hastings | 1 | 1 | | | | | | |
| Hennepin Co. SO | 1 | 1 | | | | | | |
| Hermantown | 2 | 1 | | 1 | | | | |
| Hopkins | 1 | | 1 | | | | | |
| International Falls | 1 | 1 | | | | | | |
| Inver Grove Heights | 10 | 9 | | | 1 | | | |
| Lakeville | 1 | | 1 | | | | | |
| Lino Lakes | 1 | 1 | | | | | | |
| Mankato | 10 | 6 | 1 | 1 | 1 | | 1 | |
| Maple Grove | 1 | 1 | | | | | | |
| Maplewood | 3 | 3 | | | | | | |
| Marshall | 1 | 1 | | | | | | |
| Minneapolis | 73 | 35 | 14 | | 23 | 1 | | |
| Minnetonka | 5 | 2 | 2 | | 1 | | | |
| Mound | 1 | 1 | | | | | | |
| New Brighton | 1 | | 1 | | | | | |
| New Hope | 2 | | 2 | | | | | |
| Plymouth | 3 | | 2 | | 1 | | | |
| Red Wing | 4 | 4 | | | | | | |
| Richfield | 3 | | 1 | 2 | | | | |
| Robbinsdale | 1 | 1 | | | | | | |
| Rochester | 3 | 2 | | 1 | | | | |
| Roseville | 3 | 3 | | | | | | |

## TABLE 36
## BIAS OFFENSES BY AGENCY AND TYPE - 2001

| Agency | Total | Race | Religion | National Origin | Sexual Orientation | Sex | Disability | Age |
|---|---|---|---|---|---|---|---|---|
| | | | | | | | | |
| Savage | 1 | | | | 1 | | | |
| Shakopee | 2 | 1 | | | 1 | | | |
| South Lake Minnetonka | 1 | | | 1 | | | | |
| South St. Paul | 1 | | | | 1 | | | |
| St. Cloud | 1 | 1 | | | | | | |
| St. Louis Park | 4 | 1 | 2 | | 1 | | | |
| St. Paul | 9 | 7 | 1 | | 1 | | | |
| St. Peter | 1 | 1 | | | | | | |
| Univ. of Minnesota PD -Duluth | 1 | | | | 1 | | | |
| Univ. of Minnesota PD -Minneapolis | 1 | | 1 | | | | | |
| Virginia | 2 | 2 | | | | | | |
| Wabasha | 1 | | | | 1 | | | |
| West St. Paul | 1 | | 1 | | | | | |
| White Bear Lake | 1 | 1 | | | | | | |

# MINNESOTA MISSING CHILDREN REPORT

**BACKGROUND:**

In 1984, the Minnesota Legislature enacted what is known as the "Minnesota Missing Children's Act". This Act provides for the Commissioner of Public Safety to maintain a missing children program. This program requires the Commissioner to: provide the necessary computer systems to allow for the maintaining of data on missing children in the Federal Bureau of Investigation's National Crime Information Center; provide a system for broadcasting information on missing children regionally, statewide, multi-state and nationwide; and to annually compile statistical information related to missing children. The statute is as follows:

**299C.52 MINNESOTA MISSING CHILD PROGRAM.**

Subdivision 1. **Definitions.** As used in sections 299C.52 to 299C.56, the following terms have the meanings given them:

(a) **"Child"** means any person under the age of 18 years or any person certified or known to be mentally incompetent.

(b) **"CJIS"** means Minnesota criminal justice information system.

(c) **"Missing"** means the status of a child after a law enforcement agency that has received a report of a missing child has conducted a preliminary investigation and determined that the child cannot be located.

(d**)** **"NCIC"** means National Crime Information Center.

(e) **"Endangered"** means that a law enforcement official has received sufficient evidence that the child is with a person who presents a threat of immediate physical injury to the child or physical or sexual abuse of the child.

Subd. 2. **Establishment.** The commissioner of public safety shall maintain a Minnesota missing child program within the department to enable documented information about missing Minnesota children to be entered into the NCIC computer.

Subd. 3. **Computer equipment and programs.** The commissioner shall provide the necessary computer hardware and computer programs to enter, modify, and cancel information on missing children in the NCIC computer through the CJIS. These programs must provide for search and retrieval of information using the following identifiers: physical description, name and date of birth, name and social security number, name and driver's license number, vehicle license number, and vehicle identification number. The commissioner shall also provide a system for regional, statewide, multistate, and nationwide broadcasts of information on missing children. These broadcasts shall be made by local law enforcement agencies where possible or, in the case of statewide or nationwide broadcasts, by the bureau of criminal apprehension upon request of the local law enforcement agency.

Subd. 4. **Authority to enter or retrieve information.**

Only law enforcement agencies may enter missing child information through the CJIS into the NCIC computer or retrieve information through the CJIS from the NCIC computer.

Subd. 5. **Statistical data.** The commissioner shall annually compile and make available statistical information on the number of missing children entered into the NCIC computer and, if available, information on the number located.

Subd. 6. **Rules.** The commissioner may adopt rules in conformance with sections 299C.52 to 299C.56 to provide for the orderly collection and entry of missing child information and requests for retrieval of missing child information.

**299C.53 MISSING CHILD REPORTS; DUTIES OF COMMISSIONER AND LAW ENFORCEMENT AGENCIES.**

Subdivision 1. **Investigation and entry of information.** Upon receiving a report of a child believed to be missing, a law enforcement agency shall conduct a preliminary investigation to determine whether the child is missing. If the child is determined to be missing, the agency shall immediately enter identifying and descriptive information about the child through the CJIS into

the NCIC computer. Law enforcement agencies having direct access to the CJIS and the NCIC computer shall enter and retrieve the data directly and shall cooperate in the entry and retrieval of data on behalf of law enforcement agencies which do not have direct access to the systems.

Subd. 2. **Location of missing child.** Immediately after a missing child is located, the law enforcement agency which located or returned the missing child shall notify the law enforcement agency having jurisdiction over the investigation, and that agency shall cancel the entry from the NCIC computer.

**GOALS AND OBJECTIVES:**
The primary goal of the "Minnesota Missing Children's Act" is to assist in the locating of those children reported missing in the shortest possible time thus insuring their safe return by: requiring investigative action by law enforcement agencies; by requiring the entry of data on the missing child; and by requiring an annual compilation of statistical information for evaluation of the missing children problem in Minnesota.

The following table reflects the information directly from the Federal Bureau of Investigation's, National Crime Information Center's file for Minnesota.

As of December 31, 2001 there were 888 active missing children's records in the FBI/NCIC system for Minnesota.

**TABLE 37**
**MISSING CHILDREN REPORT**
**January - December 31, 2001**

| Record Type | Number Active |
|---|---|
| Juvenile Missing - Disabled[1] | 2 |
| Juvenile Missing - Endangered[2] | 7 |
| Juvenile Missing - Involuntary[3] | 11 |
| Juvenile Missing -Runaway [4] | 868 |
| Juvenile Missing - Catastrophe Victim[5] | 0 |
| **Total Active Missing Juveniles** | **888** |

[1]**Disabled** - Used to enter a person of proven physical or mental disability, thereby subjecting himself/herself or others to personal and immediate danger.
[2]**Endangered persons** - Used to enter a person who is missing under circumstances indicating that his/her physical safety is in danger.
[3]**Involuntary persons** - Used to enter a person who is missing under circumstances indicating that the disappearance was not voluntary.
[4]**Juvenile runaways** - Used to enter a person who is missing and declared unemancipated as defined by the laws of his/her own state and does not meet any of the entry criteria in the other record types listed. This record type should be used only to enter juveniles who voluntarily run away.
[5]**Catastrophe victims** - Used to enter a person who is missing after a catastrophe or natural disaster, such as a tornado or plane crash.

# 2001
# COUNTY AND MUNICIPAL LAW ENFORCEMENT AGENCY INFORMATION

County and Municipal Law Enforcement Offense Information contained in this section is arranged by total county figures, sheriff office figures and municipal police department figures.

Legislation passed in October, 1978, reclassified the offense of Arson to a Part 1 Crime. The arson figures reflected in 2001 have been tabulated and recorded in the Part 1 Crime area. This fact should be taken into consideration whenever comparing Part 1 and Part 2 totals for 1980-2001 with previous years.

The information contained within this section will reflect agencies not reporting specific offenses.

# TABLE 38
## Offenses, Clearances, Percent Cleared and Crime Rate by Agency - 2001

| Area NCIC Number | | Grand Total | Total Part 1 | Murder | Rape | Rob-bery | Aggra-vated Assault | Burg-lary | Larc-eny | Motor Vehicle Theft | Arson | Total Part 2 | Other Assaults | Forgery/ Counter-feiting | Fraud | Embe-zzle-ment | Stolen Property | Vand-alism | Weap-ons | Prosti-tution | Other Sex Offen. | Narc-otics | Gamb-ling | Family/ Children | D.U.I. | Liquor Laws | Disor-derly Cond. | Other Offen-ses |
|---|---|---|---|---|---|---|---|---|---|---|---|---|---|---|---|---|---|---|---|---|---|---|---|---|---|---|---|---|
| **AITKIN** | O | **1,247** | **502** | **-** | **11** | **1** | **16** | **174** | **267** | **33** | **-** | **745** | **89** | **17** | **64** | **-** | **1** | **187** | **2** | **-** | **19** | **8** | **-** | **27** | **126** | **23** | **39** | **143** |
| **COUNTY TOTAL** | C | **743** | **168** | **-** | **8** | **-** | **16** | **36** | **91** | **17** | **-** | **575** | **80** | **10** | **50** | **-** | **1** | **76** | **2** | **-** | **14** | **8** | **-** | **21** | **126** | **22** | **34** | **131** |
| **MN0010000** | % | **60** | **33** | **-** | **73** | **-** | **100** | **21** | **34** | **52** | **-** | **77** | **90** | **59** | **78** | **-** | **100** | **41** | **100** | **-** | **74** | **100** | **-** | **78** | **100** | **96** | **87** | **92** |
| **Pop. 15,301** | | | | | | | | | | | | | | | | | | | | | | | | | | | | |
| ***Crime Rate per 100,000*** | R | ***8,149*** | ***3,280*** | ***-*** | ***71*** | ***6*** | ***104*** | ***1,137*** | ***1,744*** | ***215*** | ***-*** | ***4,868*** | ***581*** | ***111*** | ***418*** | ***-*** | ***6*** | ***1,222*** | ***13*** | ***-*** | ***124*** | ***52*** | ***-*** | ***176*** | ***823*** | ***150*** | ***254*** | ***934*** |
| **ANOKA** | O | **33,810** | **12,481** | **5** | **176** | **76** | **334** | **1,468** | **9,603** | **753** | **66** | **21,329** | **2,044** | **590** | **750** | **3** | **177** | **5,055** | **371** | **2** | **220** | **937** | **10** | **339** | **1,888** | **605** | **5,018** | **3,320** |
| **COUNTY TOTAL** | C | **14,501** | **2,628** | **4** | **79** | **18** | **228** | **142** | **1,988** | **158** | **11** | **11,873** | **1,497** | **188** | **338** | **2** | **131** | **573** | **249** | **2** | **89** | **848** | **4** | **79** | **1,871** | **554** | **2,903** | **2,545** |
| | % | **43** | **21** | **80** | **45** | **24** | **68** | **10** | **21** | **21** | **17** | **56** | **73** | **32** | **45** | **67** | **74** | **11** | **67** | **100** | **40** | **91** | **40** | **23** | **99** | **92** | **58** | **77** |
| **Pop. 298,189** | | | | | | | | | | | | | | | | | | | | | | | | | | | | |
| ***Crime Rate per 100,000*** | R | ***11,338*** | ***4,185*** | ***2*** | ***59*** | ***25*** | ***112*** | ***492*** | ***3,220*** | ***252*** | ***22*** | ***7,152*** | ***685*** | ***197*** | ***251*** | ***1*** | ***59*** | ***1,695*** | ***124*** | ***-*** | ***73*** | ***314*** | ***3*** | ***113*** | ***633*** | ***202*** | ***1,682*** | ***1,113*** |
| Anoka | O | **1,310** | **534** | 1 | 6 | 1 | 12 | 109 | 355 | 44 | 6 | **776** | 112 | 2 | 15 | - | 3 | 239 | 9 | - | 6 | 26 | - | 3 | 55 | 18 | 158 | 130 |
| Sheriff | C | **532** | **71** | - | - | 1 | 7 | 11 | 47 | 5 | - | **461** | 100 | 2 | 4 | - | 2 | 35 | 4 | - | 3 | 23 | - | - | 55 | 17 | 126 | 90 |
| MN0020000 | % | **41** | **13** | - | - | 100 | 58 | 10 | 13 | 11 | - | **59** | 89 | 100 | 27 | - | 67 | 15 | 44 | - | 50 | 88 | - | - | 100 | 94 | 80 | 69 |
| Pop. 19,528 | | | | | | | | | | | | | | | | | | | | | | | | | | | | |
| *Crime Rate per 100,000* | R | ***6,708*** | ***2,734*** | *5* | *30* | *5* | *61* | *558* | *1,817* | *225* | *30* | ***3,973*** | *573* | *10* | *76* | - | *15* | *1,223* | *46* | - | *30* | *133* | - | *15* | *281* | *92* | *809* | *665* |
| Anoka | O | **1,945** | **811** | - | 22 | 7 | 5 | 94 | 630 | 50 | 3 | **1,134** | 167 | 26 | 29 | - | 19 | 289 | 9 | - | 16 | 79 | - | 29 | 127 | 47 | 102 | 195 |
| PD | C | **731** | **92** | - | 5 | 2 | 5 | 5 | 66 | 8 | 1 | **639** | 114 | 4 | 6 | - | 10 | 20 | 9 | - | 6 | 67 | - | - | 126 | 47 | 85 | 145 |
| MN0020100 | % | **38** | **11** | - | 23 | 29 | 100 | 5 | 10 | 16 | 33 | **56** | 68 | 15 | 21 | - | 53 | 7 | 100 | - | 38 | 85 | - | - | 99 | 100 | 83 | 74 |
| Pop. 18,076 | | | | | | | | | | | | | | | | | | | | | | | | | | | | |
| *Crime Rate per 100,000* | R | ***10,760*** | ***4,486*** | *-* | *121* | *38* | *27* | *520* | *3,485* | *276* | *16* | ***6,273*** | *923* | *143* | *160* | - | *105* | *1,598* | *49* | - | *88* | *437* | - | *160* | *702* | *260* | *564* | *1,078* |
| Blaine | O | **5,392** | **2,107** | 1 | 18 | 17 | 48 | 227 | 1,693 | 99 | 4 | **3,285** | 367 | 139 | 158 | - | 38 | 853 | 28 | - | 45 | 216 | 4 | 38 | 237 | 83 | 709 | 370 |
| PD | C | **1,694** | **474** | 1 | 13 | 5 | 33 | 27 | 378 | 16 | 1 | **1,220** | 211 | 43 | 57 | - | 32 | 67 | 21 | - | 25 | 193 | 1 | 4 | 235 | 64 | 54 | 213 |
| MN0020200 | % | **31** | **22** | 100 | 72 | 29 | 69 | 12 | 22 | 16 | 25 | **37** | 57 | 31 | 36 | - | 84 | 8 | 75 | - | 56 | 89 | 25 | 11 | 99 | 77 | 8 | 58 |
| Pop. 44,942 | | | | | | | | | | | | | | | | | | | | | | | | | | | | |
| *Crime Rate per 100,000* | R | ***11,997*** | ***4,688*** | *2* | *40* | *37* | *106* | *505* | *3,767* | *220* | *8* | ***7,309*** | *816* | *309* | *351* | - | *84* | *1,898* | *62* | - | *100* | *480* | *8* | *84* | *527* | *184* | *1,577* | *823* |
| Centennial Lakes | O | **1,034** | **321** | - | 6 | 1 | 17 | 24 | 247 | 20 | 6 | **713** | 64 | 9 | 8 | - | 3 | 190 | 8 | - | 14 | 35 | - | 6 | 105 | 49 | 84 | 138 |
| PD | C | **471** | **62** | - | 4 | 1 | 13 | 2 | 35 | 6 | 1 | **409** | 49 | 2 | 3 | - | 3 | 17 | 3 | - | 7 | 34 | - | 2 | 105 | 46 | 20 | 118 |
| MN0020300 | % | **46** | **19** | - | 67 | 100 | 76 | 8 | 14 | 30 | 17 | **57** | 77 | 22 | 38 | - | 100 | 9 | 38 | - | 50 | 97 | - | 33 | 100 | 94 | 24 | 86 |
| Pop. 10,079 | | | | | | | | | | | | | | | | | | | | | | | | | | | | |
| *Crime Rate per 100,000* | R | ***10,258*** | ***3,184*** | *-* | *59* | *9* | *168* | *238* | *2,450* | *198* | *59* | ***7,074*** | *634* | *89* | *79* | - | *29* | *1,885* | *79* | - | *138* | *347* | - | *59* | *1,041* | *486* | *833* | *1,369* |
| Columbia Heights | O | **2,712** | **924** | 1 | 13 | 12 | 36 | 130 | 644 | 83 | 5 | **1,788** | 200 | 56 | 99 | - | 7 | 378 | 13 | - | 15 | 57 | 1 | 74 | 104 | 30 | 167 | 587 |
| PD | C | **1,343** | **248** | 1 | 10 | - | 26 | 9 | 176 | 26 | - | **1,095** | 148 | 19 | 63 | - | 6 | 42 | 10 | - | 8 | 52 | - | 4 | 104 | 28 | 74 | 537 |
| MN0020400 | % | **50** | **27** | 100 | 77 | - | 72 | 7 | 27 | 31 | - | **61** | 74 | 34 | 64 | - | 86 | 11 | 77 | - | 53 | 91 | - | 5 | 100 | 93 | 44 | 91 |
| Pop. 18,520 | | | | | | | | | | | | | | | | | | | | | | | | | | | | |
| *Crime Rate per 100,000* | R | ***14,649*** | ***4,994*** | *10* | *70* | *64* | *194* | *701* | *3,477* | *448* | *26* | ***9,654*** | *1,079* | *302* | *534* | - | *37* | *2,041* | *70* | - | *80* | *307* | *5* | *399* | *561* | *161* | *901* | *3,169* |
| Coon Rapids | O | **8,061** | **2,783** | - | 54 | 12 | 58 | 291 | 2,208 | 144 | 16 | **5,278** | 309 | 112 | 120 | 2 | 46 | 1,045 | 184 | - | 52 | 201 | 2 | 140 | 380 | 99 | 1,894 | 692 |
| PD | C | **3,441** | **552** | - | 27 | 4 | 37 | 36 | 409 | 35 | 4 | **2,889** | 225 | 51 | 54 | 1 | 35 | 91 | 119 | - | 18 | 176 | 2 | 55 | 377 | 88 | 1,108 | 489 |
| MN0020500 | % | **43** | **20** | - | 50 | 33 | 64 | 12 | 19 | 24 | 25 | **55** | 73 | 46 | 45 | 50 | 76 | 9 | 65 | - | 35 | 88 | 100 | 39 | 99 | 89 | 59 | 71 |
| Pop. 61,607 | | | | | | | | | | | | | | | | | | | | | | | | | | | | |
| *Crime Rate per 100,000* | R | ***13,084*** | ***4,517*** | *-* | *87* | *19* | *94* | *472* | *3,584* | *233* | *25* | ***8,567*** | *501* | *181* | *194* | *3* | *74* | *1,696* | *298* | - | *84* | *326* | *3* | *227* | *616* | *160* | *3,074* | *1,123* |
| Fridley | O | **4,774** | **1,897** | 2 | 15 | 19 | 57 | 137 | 1,559 | 102 | 6 | **2,877** | 247 | 163 | 169 | - | 23 | 573 | 72 | 2 | 28 | 77 | - | 18 | 135 | 61 | 993 | 316 |
| PD | C | **2,127** | **484** | 2 | 5 | 5 | 44 | 12 | 403 | 11 | 2 | **1,643** | 187 | 41 | 109 | - | 19 | 31 | 43 | 2 | 7 | 74 | - | 4 | 130 | 59 | 714 | 223 |
| MN0020600 | % | **45** | **26** | 100 | 33 | 26 | 77 | 9 | 26 | 11 | 33 | **57** | 76 | 25 | 64 | - | 83 | 5 | 60 | 100 | 25 | 96 | - | 22 | 96 | 97 | 72 | 71 |
| Pop. 27,449 | | | | | | | | | | | | | | | | | | | | | | | | | | | | |
| *Crime Rate per 100,000* | R | ***17,392*** | ***6,910*** | *7* | *54* | *69* | *207* | *499* | *5,679* | *371* | *21* | ***10,481*** | *899* | *593* | *615* | - | *83* | *2,087* | *262* | *7* | *102* | *280* | - | *65* | *491* | *222* | *3,617* | *1,151* |
| Lino Lakes | O | **1,107** | **297** | - | 7 | - | 14 | 33 | 225 | 18 | - | **810** | 57 | 5 | 30 | - | - | 170 | 15 | - | 4 | 68 | 2 | 5 | 163 | 42 | 60 | 189 |
| PD | C | **647** | **77** | - | 5 | - | 11 | 8 | 45 | 8 | - | **570** | 43 | 1 | 8 | - | - | 36 | 15 | - | 3 | 68 | - | 1 | 163 | 41 | 41 | 150 |
| MN0020700 | % | **58** | **26** | - | 71 | - | 79 | 24 | 20 | 44 | - | **70** | 75 | 20 | 27 | - | - | 21 | 100 | - | 75 | 100 | - | 20 | 100 | 98 | 68 | 79 |
| Pop. 16,791 | | | | | | | | | | | | | | | | | | | | | | | | | | | | |
| *Crime Rate per 100,000* | R | ***6,592*** | ***1,768*** | *-* | *41* | *-* | *83* | *196* | *1,340* | *107* | *-* | ***4,824*** | *339* | *29* | *178* | - | - | *1,012* | *89* | - | *23* | *404* | *11* | *29* | *970* | *250* | *357* | *1,125* |
| Spring Lake Park | O | **1,128** | **403** | - | 4 | 2 | 16 | 53 | 307 | 20 | 1 | **725** | 78 | 12 | 20 | - | 8 | 140 | 6 | - | 10 | 23 | - | 2 | 216 | 40 | 77 | 93 |
| PD | C | **428** | **23** | - | - | - | 7 | 3 | 13 | - | - | **405** | 30 | 2 | 1 | - | 3 | 4 | 1 | - | - | 16 | - | - | 215 | 33 | 28 | 72 |

O = Number of Offenses C = Offenses Cleared
% = Percent Cleared R = Crime Rate per 100,000
* - Agency did not report all 12 months in 2001

# TABLE 38
## Offenses, Clearances, Percent Cleared and Crime Rate by Agency - 2001

| Area NCIC Number | | Grand Total | Total Part 1 | Murder | Rape | Rob-bery | Aggra-vated Assault | Burg-lary | Larc-eny | Motor Vehicle Theft | Arson | Total Part 2 | Other Assaults | Forgery/ Counter-feiting | Fraud | Embe-zzle-ment | Stolen Property | Vand-alism | Weap-ons | Prosti-tution | Other Sex Offen. | Narc-otics | Gamb-ling | Family/ Children | D.U.I. | Liquor Laws | Disor-derly Cond. | Other Offen-ses |
|---|---|---|---|---|---|---|---|---|---|---|---|---|---|---|---|---|---|---|---|---|---|---|---|---|---|---|---|---|
| MN0020800 | % | **38** | **6** | - | - | - | 44 | 6 | 4 | - | - | **56** | 38 | 17 | 5 | - | 38 | 3 | 17 | - | - | 70 | - | - | 100 | 83 | 36 | 77 |
| Pop. 6,772 | | | | | | | | | | | | | | | | | | | | | | | | | | | | |
| *Crime Rate per 100,000* | R | ***16,656*** | ***5,950*** | - | *59* | *29* | *236* | *782* | *4,533* | *295* | *14* | ***10,705*** | *1,151* | *177* | *295* | - | *118* | *2,067* | *88* | - | *147* | *339* | - | *29* | *3,189* | *590* | *1,137* | *1,373* |
| East Bethel | O | **1,024** | **361** | - | 7 | - | 9 | 66 | 258 | 16 | 5 | **663** | 75 | 7 | 9 | - | 7 | 202 | 10 | - | 5 | 24 | 1 | 2 | 56 | 20 | 154 | 91 |
| PD | C | **475** | **60** | - | 1 | - | 6 | 5 | 48 | - | - | **415** | 72 | 1 | 1 | - | 4 | 25 | 9 | - | 3 | 21 | 1 | - | 53 | 20 | 132 | 73 |
| MN002090X | % | **46** | **17** | - | 14 | - | 67 | 8 | 19 | - | - | **63** | 96 | 14 | 11 | - | 57 | 12 | 90 | - | 60 | 88 | 100 | - | 95 | 100 | 86 | 80 |
| Pop. 10,941 | | | | | | | | | | | | | | | | | | | | | | | | | | | | |
| *Crime Rate per 100,000* | R | ***9,359*** | ***3,299*** | - | *63* | - | *82* | *603* | *2,358* | *146* | *45* | ***6,059*** | *685* | *63* | *82* | - | *63* | *1,846* | *91* | - | *45* | *219* | *9* | *18* | *511* | *182* | *1,407* | *831* |
| Ham Lake | O | **1,017** | **417** | - | 2 | - | 7 | 98 | 266 | 37 | 7 | **600** | 49 | 19 | 20 | - | 4 | 175 | 3 | - | 7 | 23 | - | 4 | 65 | 7 | 126 | 98 |
| PD | C | **408** | **63** | - | - | - | 5 | 1 | 48 | 7 | 2 | **345** | 43 | 1 | 5 | - | 2 | 15 | 3 | - | 1 | 20 | - | - | 64 | 6 | 104 | 81 |
| MN002100X | % | **40** | **15** | - | - | - | 71 | 1 | 18 | 19 | 29 | **58** | 88 | 5 | 25 | - | 50 | 9 | 100 | - | 14 | 87 | - | - | 98 | 86 | 83 | 83 |
| Pop. 12,710 | | | | | | | | | | | | | | | | | | | | | | | | | | | | |
| *Crime Rate per 100,000* | R | ***8,001*** | ***3,280*** | - | *15* | - | *55* | *771* | *2,092* | *291* | *55* | ***4,720*** | *385* | *149* | *157* | - | *31* | *1,376* | *23* | - | *55* | *180* | - | *31* | *511* | *55* | *991* | *771* |
| Andover | O | **1,605** | **631** | - | 6 | 1 | 30 | 84 | 469 | 36 | 5 | **974** | 85 | 19 | 24 | 1 | 6 | 287 | 7 | - | 5 | 45 | - | 1 | 75 | 30 | 241 | 148 |
| PD | C | **721** | **119** | - | 2 | - | 17 | 4 | 90 | 6 | - | **602** | 75 | 10 | 2 | 1 | 5 | 45 | 6 | - | - | 44 | - | 1 | 74 | 28 | 203 | 108 |
| MN002120X | % | **45** | **19** | - | 33 | - | 57 | 5 | 19 | 17 | - | **62** | 88 | 53 | 8 | 100 | 83 | 16 | 86 | - | - | 98 | - | 100 | 99 | 93 | 84 | 73 |
| Pop. 26,588 | | | | | | | | | | | | | | | | | | | | | | | | | | | | |
| *Crime Rate per 100,000* | R | ***6,036*** | ***2,373*** | - | *22* | *3* | *112* | *315* | *1,763* | *135* | *18* | ***3,663*** | *319* | *71* | *90* | *3* | *22* | *1,079* | *26* | - | *18* | *169* | - | *3* | *282* | *112* | *906* | *556* |
| Ramsey | O | **1,543** | **638** | - | 11 | 2 | 8 | 86 | 482 | 48 | 1 | **905** | 101 | 12 | 35 | - | 9 | 371 | 1 | - | 6 | 13 | - | 4 | 120 | 30 | 93 | 110 |
| PD | C | **629** | **118** | - | 4 | - | 5 | 12 | 81 | 16 | - | **511** | 87 | 9 | 18 | - | 8 | 47 | 1 | - | 5 | 13 | - | 3 | 120 | 30 | 76 | 94 |
| MN0021300 | % | **41** | **18** | - | 36 | - | 63 | 14 | 17 | 33 | - | **56** | 86 | 75 | 51 | - | 89 | 13 | 100 | - | 83 | 100 | - | 75 | 100 | 100 | 82 | 85 |
| Pop. 18,510 | | | | | | | | | | | | | | | | | | | | | | | | | | | | |
| *Crime Rate per 100,000* | R | ***8,336*** | ***3,446*** | - | *59* | *10* | *43* | *464* | *2,603* | *259* | *5* | ***4,889*** | *545* | *64* | *189* | - | *48* | *2,004* | *5* | - | *32* | *70* | - | *21* | *648* | *162* | *502* | *594* |
| Hilltop | O | **334** | **91** | - | 3 | 2 | 9 | 14 | 51 | 11 | 1 | **243** | 58 | 2 | 4 | - | 2 | 35 | 2 | - | 4 | 11 | - | 7 | 11 | 21 | 31 | 55 |
| PD | C | **199** | **19** | - | 2 | - | 6 | 1 | 9 | 1 | - | **180** | 46 | - | 4 | - | 2 | 10 | 1 | - | 2 | 9 | - | 1 | 11 | 19 | 22 | 53 |
| MN002140X | % | **60** | **21** | - | 67 | - | 67 | 7 | 18 | 9 | - | **74** | 79 | - | 100 | - | 100 | 29 | 50 | - | 50 | 82 | - | 14 | 100 | 90 | 71 | 96 |
| Pop. 766 | | | | | | | | | | | | | | | | | | | | | | | | | | | | |
| *Crime Rate per 100,000* | R | ***43,603*** | ***11,879*** | - | *391* | *261* | *1,174* | *1,827* | *6,657* | *1,436* | *130* | ***31,723*** | *7,571* | *261* | *522* | - | *261* | *4,569* | *261* | - | *522* | *1,436* | - | *913* | *1,436* | *2,741* | *4,046* | *7,180* |
| St. Francis | O | **824** | **266** | - | 2 | - | 8 | 22 | 209 | 25 | - | **558** | 75 | 7 | 10 | - | 2 | 108 | 4 | - | 3 | 39 | - | 6 | 39 | 28 | 129 | 108 |
| PD | C | **655** | **166** | - | 1 | - | 6 | 6 | 140 | 13 | - | **489** | 67 | 2 | 3 | - | - | 88 | 4 | - | 1 | 38 | - | 4 | 39 | 28 | 116 | 99 |
| MN0021500 | % | **79** | **62** | - | 50 | - | 75 | 27 | 67 | 52 | - | **88** | 89 | 29 | 30 | - | - | 81 | 100 | - | 33 | 97 | - | 67 | 100 | 100 | 90 | 92 |
| Pop. 4,910 | | | | | | | | | | | | | | | | | | | | | | | | | | | | |
| *Crime Rate per 100,000* | R | ***16,782*** | ***5,417*** | - | *40* | - | *162* | *448* | *4,256* | *509* | - | ***11,364*** | *1,527* | *142* | *203* | - | *40* | *2,199* | *81* | - | *61* | *794* | - | *122* | *794* | *570* | *2,627* | *2,199* |
| **BECKER** | **O** | **1,842** | **367** | **-** | **1** | **-** | **6** | **49** | **285** | **24** | **2** | **1,475** | **79** | **16** | **361** | **-** | **1** | **417** | **2** | **-** | **4** | **18** | **-** | **2** | **254** | **51** | **72** | **198** |
| **COUNTY TOTAL** | **C** | **919** | **88** | **-** | **-** | **-** | **5** | **4** | **71** | **7** | **1** | **831** | **58** | **11** | **264** | **-** | **1** | **19** | **2** | **-** | **3** | **18** | **-** | **2** | **252** | **50** | **65** | **86** |
| | **%** | **50** | **24** | **-** | **-** | **-** | **83** | **8** | **25** | **29** | **50** | **56** | **73** | **69** | **73** | **-** | **100** | **5** | **100** | **-** | **75** | **100** | **-** | **100** | **99** | **98** | **90** | **43** |
| **Pop. 30,000** | | | | | | | | | | | | | | | | | | | | | | | | | | | | |
| ***Crime Rate per 100,000*** | ***R*** | ***6,140*** | ***1,223*** | ***-*** | ***3*** | ***-*** | ***20*** | ***163*** | ***950*** | ***80*** | ***6*** | ***4,916*** | ***263*** | ***53*** | ***1,203*** | ***-*** | ***3*** | ***1,390*** | ***6*** | ***-*** | ***13*** | ***60*** | ***-*** | ***6*** | ***846*** | ***170*** | ***240*** | ***660*** |
| Becker | O | **913** | **120** | - | - | - | 3 | 35 | 73 | 8 | 1 | **793** | 45 | 1 | 80 | - | - | 289 | - | - | 2 | 3 | - | 1 | 205 | 2 | 19 | 146 |
| Sheriff | C | **325** | **7** | - | - | - | 3 | 1 | - | 2 | 1 | **318** | 37 | - | 3 | - | - | 9 | - | - | 2 | 3 | - | 1 | 205 | 2 | 19 | 37 |
| MN0030000 | % | **36** | **6** | - | - | - | 100 | 3 | - | 25 | 100 | **40** | 82 | - | 4 | - | - | 3 | - | - | 100 | 100 | - | 100 | 100 | 100 | 100 | 25 |
| Pop. 22,652 | | | | | | | | | | | | | | | | | | | | | | | | | | | | |
| *Crime Rate per 100,000* | R | ***4,030*** | ***529*** | - | - | - | *13* | *154* | *322* | *35* | *4* | ***3,500*** | *198* | *4* | *353* | - | - | *1,275* | - | - | *8* | *13* | - | *4* | *904* | *8* | *83* | *644* |
| Detroit Lakes | O | **929** | **247** | - | 1 | - | 3 | 14 | 212 | 16 | 1 | **682** | 34 | 15 | 281 | - | 1 | 128 | 2 | - | 2 | 15 | - | 1 | 49 | 49 | 53 | 52 |
| PD | C | **594** | **81** | - | - | - | 2 | 3 | 71 | 5 | - | **513** | 21 | 11 | 261 | - | 1 | 10 | 2 | - | 1 | 15 | - | 1 | 47 | 48 | 46 | 49 |
| MN0030100 | % | **64** | **33** | - | - | - | 67 | 21 | 33 | 31 | - | **75** | 62 | 73 | 93 | - | 100 | 8 | 100 | - | 50 | 100 | - | 100 | 96 | 98 | 87 | 94 |
| Pop. 7,348 | | | | | | | | | | | | | | | | | | | | | | | | | | | | |
| *Crime Rate per 100,000* | R | ***12,642*** | ***3,361*** | - | *13* | - | *40* | *190* | *2,885* | *217* | *13* | ***9,281*** | *462* | *204* | *3,824* | - | *13* | *1,741* | *27* | - | *27* | *204* | - | *13* | *666* | *666* | *721* | *707* |
| **BELTRAMI** | **O** | **4,886** | **1,557** | **1** | **12** | **8** | **33** | **182** | **1,193** | **119** | **9** | **3,329** | **335** | **88** | **1,131** | **-** | **9** | **528** | **16** | **-** | **12** | **55** | **-** | **38** | **312** | **163** | **196** | **446** |
| **COUNTY TOTAL** | **C** | **2,617** | **433** | **1** | **2** | **2** | **24** | **29** | **326** | **47** | **2** | **2,184** | **218** | **10** | **825** | **-** | **7** | **67** | **13** | **-** | **1** | **48** | **-** | **10** | **309** | **152** | **144** | **380** |
| | **%** | **54** | **28** | **100** | **17** | **25** | **73** | **16** | **27** | **39** | **22** | **66** | **65** | **11** | **73** | **-** | **78** | **13** | **81** | **-** | **8** | **87** | **-** | **26** | **99** | **93** | **73** | **85** |
| **Pop. 39,650** | | | | | | | | | | | | | | | | | | | | | | | | | | | | |

O = Number of Offenses C = Offenses Cleared
% = Percent Cleared R = Crime Rate per 100,000
* - Agency did not report all 12 months in 2001

# TABLE 38
## Offenses, Clearances, Percent Cleared and Crime Rate by Agency - 2001

| Area NCIC Number | | Grand Total | Total Part 1 | Murder | Rape | Rob-bery | Aggra-vated Assault | Burg-lary | Larc-eny | Motor Vehicle Theft | Arson | Total Part 2 | Other Assaults | Forgery/ Counter-feiting | Fraud | Embe-zzle-ment | Stolen Property | Vand-alism | Weap-ons | Prosti-tution | Other Sex Offen. | Narc-otics | Gamb-ling | Family/ Children | D.U.I. | Liquor Laws | Disor-derly Cond. | Other Offen-ses |
|---|---|---|---|---|---|---|---|---|---|---|---|---|---|---|---|---|---|---|---|---|---|---|---|---|---|---|---|---|
| ***Crime Rate per 100,000*** | ***R*** | ***12,322*** | ***3,926*** | ***2*** | ***30*** | ***20*** | ***83*** | ***459*** | ***3,008*** | ***300*** | ***22*** | ***8,395*** | ***844*** | ***221*** | ***2,852*** | ***-*** | ***22*** | ***1,331*** | ***40*** | ***-*** | ***30*** | ***138*** | ***-*** | ***95*** | ***786*** | ***411*** | ***494*** | ***1,124*** |
| Beltrami | O | **1,609** | **438** | 1 | 5 | - | 14 | 97 | 273 | 42 | 6 | **1,171** | 146 | 10 | 386 | - | 1 | 152 | 7 | - | 5 | 12 | - | 15 | 162 | 45 | 67 | 163 |
| Sheriff | C | **897** | **93** | 1 | 1 | - | 11 | 13 | 51 | 14 | 2 | **804** | 89 | 1 | 296 | - | 1 | 20 | 6 | - | 1 | 11 | - | 5 | 160 | 40 | 46 | 128 |
| MN0040000 | % | **56** | **21** | 100 | 20 | - | 79 | 13 | 19 | 33 | 33 | **69** | 61 | 10 | 77 | - | 100 | 13 | 86 | - | 20 | 92 | - | 33 | 99 | 89 | 69 | 79 |
| Pop. 27,733 | | | | | | | | | | | | | | | | | | | | | | | | | | | | |
| *Crime Rate per 100,000* | *R* | ***5,801*** | ***1,579*** | *3* | *18* | - | *50* | *349* | *984* | *151* | *21* | ***4,222*** | *526* | *36* | *1,391* | - | *3* | *548* | *25* | - | *18* | *43* | - | *54* | *584* | *162* | *241* | *587* |
| Bemidji | O | **3,277** | **1,119** | - | 7 | 8 | 19 | 85 | 920 | 77 | 3 | **2,158** | 189 | 78 | 745 | - | 8 | 376 | 9 | - | 7 | 43 | - | 23 | 150 | 118 | 129 | 283 |
| PD | C | **1,720** | **340** | - | 1 | 2 | 13 | 16 | 275 | 33 | - | **1,380** | 129 | 9 | 529 | - | 6 | 47 | 7 | - | - | 37 | - | 5 | 149 | 112 | 98 | 252 |
| MN0040100 | % | **52** | **30** | - | 14 | 25 | 68 | 19 | 30 | 43 | - | **64** | 68 | 12 | 71 | - | 75 | 13 | 78 | - | - | 86 | - | 22 | 99 | 95 | 76 | 89 |
| Pop. 11,917 | | | | | | | | | | | | | | | | | | | | | | | | | | | | |
| *Crime Rate per 100,000* | *R* | ***27,498*** | ***9,389*** | - | *58* | *67* | *159* | *713* | *7,720* | *646* | *25* | ***18,108*** | *1,585* | *654* | *6,251* | - | *67* | *3,155* | *75* | - | *58* | *360* | - | *193* | *1,258* | *990* | *1,082* | *2,374* |
| **BENTON** | **O** | **1,742** | **589** | **-** | **15** | **5** | **21** | **68** | **439** | **37** | **4** | **1,153** | **196** | **28** | **44** | **-** | **1** | **260** | **8** | **-** | **7** | **63** | **-** | **34** | **172** | **76** | **130** | **134** |
| **COUNTY TOTAL** | **C** | **942** | **154** | **-** | **11** | **-** | **14** | **8** | **105** | **14** | **2** | **788** | **159** | **14** | **30** | **-** | **1** | **46** | **6** | **-** | **5** | **60** | **-** | **23** | **171** | **76** | **85** | **112** |
| | **%** | **54** | **26** | **-** | **73** | **-** | **67** | **12** | **24** | **38** | **50** | **68** | **81** | **50** | **68** | **-** | **100** | **18** | **75** | **-** | **71** | **95** | **-** | **68** | **99** | **100** | **65** | **84** |
| **Pop. 25,824** | | | | | | | | | | | | | | | | | | | | | | | | | | | | |
| ***Crime Rate per 100,000*** | ***R*** | ***6,745*** | ***2,280*** | ***-*** | ***58*** | ***19*** | ***81*** | ***263*** | ***1,699*** | ***143*** | ***15*** | ***4,464*** | ***758*** | ***108*** | ***170*** | ***-*** | ***3*** | ***1,006*** | ***30*** | ***-*** | ***27*** | ***243*** | ***-*** | ***131*** | ***666*** | ***294*** | ***503*** | ***518*** |
| Benton | O | **939** | **294** | - | 9 | 3 | 13 | 53 | 183 | 30 | 3 | **645** | 116 | 22 | 23 | - | - | 136 | 4 | - | 2 | 32 | - | 27 | 75 | 53 | 60 | 95 |
| Sheriff | C | **528** | **75** | - | 7 | - | 9 | 5 | 40 | 12 | 2 | **453** | 93 | 11 | 11 | - | - | 33 | 3 | - | 1 | 30 | - | 19 | 74 | 53 | 44 | 81 |
| MN0050000 | % | **56** | **26** | - | 78 | - | 69 | 9 | 22 | 40 | 67 | **70** | 80 | 50 | 48 | - | - | 24 | 75 | - | 50 | 94 | - | 70 | 99 | 100 | 73 | 85 |
| Pop. 15,611 | | | | | | | | | | | | | | | | | | | | | | | | | | | | |
| *Crime Rate per 100,000* | *R* | ***6,014*** | ***1,883*** | - | *57* | *19* | *83* | *339* | *1,172* | *192* | *19* | ***4,131*** | *743* | *140* | *147* | - | - | *871* | *25* | - | *12* | *204* | - | *172* | *480* | *339* | *384* | *608* |
| Sauk Rapids | O | **803** | **295** | - | 6 | 2 | 8 | 15 | 256 | 7 | 1 | **508** | 80 | 6 | 21 | - | 1 | 124 | 4 | - | 5 | 31 | - | 7 | 97 | 23 | 70 | 39 |
| PD | C | **414** | **79** | - | 4 | - | 5 | 3 | 65 | 2 | - | **335** | 66 | 3 | 19 | - | 1 | 13 | 3 | - | 4 | 30 | - | 4 | 97 | 23 | 41 | 31 |
| MN0050200 | % | **52** | **27** | - | 67 | - | 63 | 20 | 25 | 29 | - | **66** | 83 | 50 | 90 | - | 100 | 10 | 75 | - | 80 | 97 | - | 57 | 100 | 100 | 59 | 79 |
| Pop. 10,213 | | | | | | | | | | | | | | | | | | | | | | | | | | | | |
| *Crime Rate per 100,000* | *R* | ***7,862*** | ***2,888*** | - | *58* | *19* | *78* | *146* | *2,506* | *68* | *9* | ***4,974*** | *783* | *58* | *205* | - | *9* | *1,214* | *39* | - | *48* | *303* | - | *68* | *949* | *225* | *685* | *381* |
| **BIG STONE** | **O** | **407** | **118** | **-** | **3** | **-** | **5** | **46** | **60** | **4** | **-** | **289** | **26** | **3** | **14** | **-** | **2** | **51** | **2** | **-** | **5** | **12** | **-** | **20** | **29** | **44** | **21** | **60** |
| **COUNTY TOTAL** | **C** | **167** | **27** | **-** | **-** | **-** | **3** | **4** | **18** | **2** | **-** | **140** | **15** | **1** | **1** | **-** | **-** | **6** | **1** | **-** | **-** | **10** | **-** | **-** | **29** | **42** | **8** | **27** |
| | **%** | **41** | **23** | **-** | **-** | **-** | **60** | **9** | **30** | **50** | **-** | **48** | **58** | **33** | **7** | **-** | **-** | **12** | **50** | **-** | **-** | **83** | **-** | **-** | **100** | **95** | **38** | **45** |
| **Pop. 5,820** | | | | | | | | | | | | | | | | | | | | | | | | | | | | |
| ***Crime Rate per 100,000*** | ***R*** | ***6,993*** | ***2,027*** | ***-*** | ***51*** | ***-*** | ***85*** | ***790*** | ***1,030*** | ***68*** | ***-*** | ***4,965*** | ***446*** | ***51*** | ***240*** | ***-*** | ***34*** | ***876*** | ***34*** | ***-*** | ***85*** | ***206*** | ***-*** | ***343*** | ***498*** | ***756*** | ***360*** | ***1,030*** |
| Big Stone | O | **292** | **86** | - | 3 | - | 2 | 32 | 45 | 4 | - | **206** | 17 | 2 | 13 | - | 2 | 43 | 1 | - | 5 | 5 | - | 20 | 15 | 21 | 17 | 45 |
| Sheriff | C | **81** | **19** | - | - | - | 1 | 3 | 13 | 2 | - | **62** | 6 | - | - | - | - | 3 | - | - | - | 3 | - | - | 15 | 19 | 4 | 12 |
| MN0060000 | % | **28** | **22** | - | - | - | 50 | 9 | 29 | 50 | - | **30** | 35 | - | - | - | - | 7 | - | - | - | 60 | - | - | 100 | 90 | 24 | 27 |
| Pop. 3,662 | | | | | | | | | | | | | | | | | | | | | | | | | | | | |
| *Crime Rate per 100,000* | *R* | ***7,973*** | ***2,348*** | - | *81* | - | *54* | *873* | *1,228* | *109* | - | ***5,625*** | *464* | *54* | *354* | - | *54* | *1,174* | *27* | - | *136* | *136* | - | *546* | *409* | *573* | *464* | *1,228* |
| Ortonville | O | **115** | **32** | - | - | - | 3 | 14 | 15 | - | - | **83** | 9 | 1 | 1 | - | - | 8 | 1 | - | - | 7 | - | - | 14 | 23 | 4 | 15 |
| PD | C | **86** | **8** | - | - | - | 2 | 1 | 5 | - | - | **78** | 9 | 1 | 1 | - | - | 3 | 1 | - | - | 7 | - | - | 14 | 23 | 4 | 15 |
| MN0060100 | % | **75** | **25** | - | - | - | 67 | 7 | 33 | - | - | **94** | 100 | 100 | 100 | - | - | 38 | 100 | - | - | 100 | - | - | 100 | 100 | 100 | 100 |
| Pop. 2,158 | | | | | | | | | | | | | | | | | | | | | | | | | | | | |
| *Crime Rate per 100,000* | *R* | ***5,329*** | ***1,482*** | - | - | - | *139* | *648* | *695* | - | - | ***3,846*** | *417* | *46* | *46* | - | - | *370* | *46* | - | - | *324* | - | - | *648* | *1,065* | *185* | *695* |
| **BLUE EARTH** | **O** | **8,785** | **2,092** | **1** | **12** | **19** | **33** | **290** | **1,615** | **119** | **3** | **6,693** | **367** | **318** | **282** | **-** | **21** | **1,227** | **21** | **1** | **61** | **101** | **-** | **195** | **435** | **388** | **1,297** | **1,979** |
| **COUNTY TOTAL** | **C** | **4,306** | **482** | **1** | **8** | **6** | **26** | **30** | **387** | **22** | **2** | **3,824** | **220** | **80** | **175** | **-** | **15** | **71** | **8** | **1** | **19** | **92** | **-** | **15** | **435** | **385** | **465** | **1,843** |
| | **%** | **49** | **23** | **100** | **67** | **32** | **79** | **10** | **24** | **18** | **67** | **57** | **60** | **25** | **62** | **-** | **71** | **6** | **38** | **100** | **31** | **91** | **-** | **8** | **100** | **99** | **36** | **93** |
| **Pop. 55,941** | | | | | | | | | | | | | | | | | | | | | | | | | | | | |
| ***Crime Rate per 100,000*** | ***R*** | ***15,704*** | ***3,739*** | ***1*** | ***21*** | ***33*** | ***58*** | ***518*** | ***2,886*** | ***212*** | ***5*** | ***11,964*** | ***656*** | ***568*** | ***504*** | ***-*** | ***37*** | ***2,193*** | ***37*** | ***1*** | ***109*** | ***180*** | ***-*** | ***348*** | ***777*** | ***693*** | ***2,318*** | ***3,537*** |
| Blue Earth | O | **1,617** | **246** | 1 | 8 | - | 5 | 61 | 144 | 26 | 1 | **1,371** | 59 | 6 | 22 | - | 9 | 149 | 5 | - | 12 | 26 | - | 52 | 115 | 64 | 55 | 797 |
| Sheriff | C | **1,090** | **34** | 1 | 6 | - | 2 | 8 | 15 | 1 | 1 | **1,056** | 30 | 1 | 9 | - | 7 | 17 | 1 | - | 9 | 23 | - | 3 | 115 | 64 | 16 | 761 |
| MN0070000 | % | **67** | **14** | 100 | 75 | - | 40 | 13 | 10 | 4 | 100 | **77** | 51 | 17 | 41 | - | 78 | 11 | 20 | - | 75 | 88 | - | 6 | 100 | 100 | 29 | 95 |
| Pop. 23,514 | | | | | | | | | | | | | | | | | | | | | | | | | | | | |
| *Crime Rate per 100,000* | *R* | ***6,876*** | ***1,046*** | *4* | *34* | - | *21* | *259* | *612* | *110* | *4* | ***5,830*** | *250* | *25* | *93* | - | *38* | *633* | *21* | - | *51* | *110* | - | *221* | *489* | *272* | *233* | *3,389* |

O = Number of Offenses C = Offenses Cleared
% = Percent Cleared R = Crime Rate per 100,000
* - Agency did not report all 12 months in 2001

# TABLE 38
## Offenses, Clearances, Percent Cleared and Crime Rate by Agency - 2001

| Area NCIC Number | | Grand Total | Total Part 1 | Murder | Rape | Rob-bery | Aggra-vated Assault | Burg-lary | Larc-eny | Motor Vehicle Theft | Arson | Total Part 2 | Other Assaults | Forgery/ Counter-feiting | Fraud | Embe-zzle-ment | Stolen Property | Vand-alism | Weap-ons | Prosti-tution | Other Sex Offen. | Narc-otics | Gamb-ling | Family/ Children | D.U.I. | Liquor Laws | Disor-derly Cond. | Other Offen-ses |
|---|---|---|---|---|---|---|---|---|---|---|---|---|---|---|---|---|---|---|---|---|---|---|---|---|---|---|---|---|
| Mankato | O | 7,168 | 1,846 | - | 4 | 19 | 28 | 229 | 1,471 | 93 | 2 | 5,322 | 308 | 312 | 260 | - | 12 | 1,078 | 16 | 1 | 49 | 75 | - | 143 | 320 | 324 | 1,242 | 1,182 |
| PD | C | 3,216 | 448 | - | 2 | 6 | 24 | 22 | 372 | 21 | 1 | 2,768 | 190 | 79 | 166 | - | 8 | 54 | 7 | 1 | 10 | 69 | - | 12 | 320 | 321 | 449 | 1,082 |
| MN0070100 | % | 45 | 24 | - | 50 | 32 | 86 | 10 | 25 | 23 | 50 | 52 | 62 | 25 | 64 | - | 67 | 5 | 44 | 100 | 20 | 92 | - | 8 | 100 | 99 | 36 | 92 |
| Pop. 32,427 | | | | | | | | | | | | | | | | | | | | | | | | | | | | |
| *Crime Rate per 100,000* | R | *22,105* | *5,692* | - | *12* | *58* | *86* | *706* | *4,536* | *286* | *6* | *16,412* | *949* | *962* | *801* | - | *37* | *3,324* | *49* | *3* | *151* | *231* | - | *440* | *986* | *999* | *3,830* | *3,645* |
| **BROWN** | **O** | **1,432** | **429** | **-** | **-** | **-** | **20** | **60** | **325** | **20** | **4** | **1,003** | **103** | **20** | **20** | **-** | **3** | **261** | **4** | **-** | **10** | **26** | **-** | **7** | **126** | **60** | **199** | **164** |
| **COUNTY TOTAL** | **C** | **729** | **108** | **-** | **-** | **-** | **14** | **14** | **70** | **9** | **1** | **621** | **81** | **8** | **11** | **-** | **3** | **50** | **4** | **-** | **9** | **24** | **-** | **7** | **103** | **59** | **120** | **142** |
| | **%** | **51** | **25** | **-** | **-** | **-** | **70** | **23** | **22** | **45** | **25** | **62** | **79** | **40** | **55** | **-** | **100** | **19** | **100** | **-** | **90** | **92** | **-** | **100** | **82** | **98** | **60** | **87** |
| **Pop. 26,911** | | | | | | | | | | | | | | | | | | | | | | | | | | | | |
| ***Crime Rate per 100,000*** | ***R*** | ***5,321*** | ***1,594*** | **-** | **-** | **-** | ***74*** | ***222*** | ***1,207*** | ***74*** | ***14*** | ***3,727*** | ***382*** | ***74*** | ***74*** | **-** | ***11*** | ***969*** | ***14*** | **-** | ***37*** | ***96*** | **-** | ***26*** | ***468*** | ***222*** | ***739*** | ***609*** |
| Brown | O | 112 | 31 | - | - | - | 2 | 10 | 15 | 4 | - | 81 | 12 | 1 | - | - | - | 15 | - | - | - | 1 | - | - | 9 | 17 | 13 | 13 |
| Sheriff | C | 44 | 3 | - | - | - | 1 | 2 | - | - | - | 41 | 3 | - | - | - | - | 4 | - | - | - | 1 | - | - | 6 | 16 | 6 | 5 |
| MN0080000 | % | 39 | 10 | - | - | - | 50 | 20 | - | - | - | 51 | 25 | - | - | - | - | 27 | - | - | - | 100 | - | - | 67 | 94 | 46 | 38 |
| Pop. 7,587 | | | | | | | | | | | | | | | | | | | | | | | | | | | | |
| *Crime Rate per 100,000* | R | *1,476* | *408* | - | - | - | *26* | *131* | *197* | *52* | - | *1,067* | *158* | *13* | - | - | - | *197* | - | - | - | *13* | - | - | *118* | *224* | *171* | *171* |
| New Ulm | O | 1,207 | 350 | - | - | - | 12 | 47 | 273 | 14 | 4 | 857 | 86 | 15 | 20 | - | 3 | 238 | 4 | - | 9 | 21 | - | 7 | 79 | 40 | 186 | 149 |
| PD | C | 644 | 97 | - | - | - | 11 | 12 | 64 | 9 | 1 | 547 | 76 | 5 | 11 | - | 3 | 44 | 4 | - | 9 | 20 | - | 7 | 79 | 40 | 114 | 135 |
| MN0080100 | % | 53 | 28 | - | - | - | 92 | 26 | 23 | 64 | 25 | 64 | 88 | 33 | 55 | - | 100 | 18 | 100 | - | 100 | 95 | - | 100 | 100 | 100 | 61 | 91 |
| Pop. 13,594 | | | | | | | | | | | | | | | | | | | | | | | | | | | | |
| *Crime Rate per 100,000* | R | *8,878* | *2,574* | - | - | - | *88* | *345* | *2,008* | *102* | *29* | *6,304* | *632* | *110* | *147* | - | *22* | *1,750* | *29* | - | *66* | *154* | - | *51* | *581* | *294* | *1,368* | *1,096* |
| Sleepy Eye* | O | 113 | 48 | - | - | - | 6 | 3 | 37 | 2 | - | 65 | 5 | 4 | - | - | - | 8 | - | - | 1 | 4 | - | - | 38 | 3 | - | 2 |
| PD | C | 41 | 8 | - | - | - | 2 | - | 6 | - | - | 33 | 2 | 3 | - | - | - | 2 | - | - | - | 3 | - | - | 18 | 3 | - | 2 |
| MN0080200 | % | 36 | 17 | - | - | - | 33 | - | 16 | - | - | 51 | 40 | 75 | - | - | - | 25 | - | - | - | 75 | - | - | 47 | 100 | - | 100 |
| Pop. 3,515 | | | | | | | | | | | | | | | | | | | | | | | | | | | | |
| *Crime Rate per 100,000* | R | *3,214* | *1,365* | - | - | - | *170* | *85* | *1,052* | *56* | - | *1,849* | *142* | *113* | - | - | - | *227* | - | - | *28* | *113* | - | - | *1,081* | *85* | - | *56* |
| Springfield* | O | - | - | - | - | - | - | - | - | - | - | - | - | - | - | - | - | - | - | - | - | - | - | - | - | - | - | - |
| PD | C | - | - | - | - | - | - | - | - | - | - | - | - | - | - | - | - | - | - | - | - | - | - | - | - | - | - | - |
| MN0080300 | % | - | - | - | - | - | - | - | - | - | - | - | - | - | - | - | - | - | - | - | - | - | - | - | - | - | - | - |
| Pop. 2,215 | | | | | | | | | | | | | | | | | | | | | | | | | | | | |
| *Crime Rate per 100,000* | R | - | - | - | - | - | - | - | - | - | - | - | - | - | - | - | - | - | - | - | - | - | - | - | - | - | - | - |
| **CARLTON** | **O** | **3,302** | **861** | **-** | **18** | **3** | **36** | **113** | **616** | **69** | **6** | **2,441** | **349** | **17** | **321** | **-** | **5** | **420** | **23** | **-** | **38** | **176** | **-** | **55** | **203** | **74** | **351** | **409** |
| **COUNTY TOTAL** | **C** | **1,251** | **200** | **-** | **4** | **3** | **24** | **26** | **112** | **29** | **2** | **1,051** | **137** | **5** | **158** | **-** | **5** | **24** | **10** | **-** | **11** | **145** | **-** | **15** | **200** | **67** | **92** | **182** |
| | **%** | **38** | **23** | **-** | **22** | **100** | **67** | **23** | **18** | **42** | **33** | **43** | **39** | **29** | **49** | **-** | **100** | **6** | **43** | **-** | **29** | **82** | **-** | **27** | **99** | **91** | **26** | **44** |
| **Pop. 31,671** | | | | | | | | | | | | | | | | | | | | | | | | | | | | |
| ***Crime Rate per 100,000*** | ***R*** | ***10,425*** | ***2,718*** | **-** | ***56*** | ***9*** | ***113*** | ***356*** | ***1,944*** | ***217*** | ***18*** | ***7,707*** | ***1,101*** | ***53*** | ***1,013*** | **-** | ***15*** | ***1,326*** | ***72*** | **-** | ***119*** | ***555*** | **-** | ***173*** | ***640*** | ***233*** | ***1,108*** | ***1,291*** |
| Carlton | O | 1,149 | 342 | - | 13 | 1 | 10 | 70 | 209 | 38 | 1 | 807 | 146 | 5 | 66 | - | 3 | 132 | 4 | - | 12 | 54 | - | 15 | 104 | 42 | 79 | 145 |
| Sheriff | C | 562 | 86 | - | 4 | 1 | 8 | 19 | 38 | 15 | 1 | 476 | 76 | 4 | 50 | - | 3 | 14 | 3 | - | 5 | 51 | - | 10 | 104 | 41 | 36 | 79 |
| MN0090000 | % | 49 | 25 | - | 31 | 100 | 80 | 27 | 18 | 39 | 100 | 59 | 52 | 80 | 76 | - | 100 | 11 | 75 | - | 42 | 94 | - | 67 | 100 | 98 | 46 | 54 |
| Pop. 17,393 | | | | | | | | | | | | | | | | | | | | | | | | | | | | |
| *Crime Rate per 100,000* | R | *6,606* | *1,966* | - | *74* | *5* | *57* | *402* | *1,201* | *218* | *5* | *4,639* | *839* | *28* | *379* | - | *17* | *758* | *22* | - | *68* | *310* | - | *86* | *597* | *241* | *454* | *833* |
| Cloquet | O | 1,790 | 424 | - | 4 | 2 | 25 | 40 | 321 | 27 | 5 | 1,366 | 168 | 7 | 113 | - | 2 | 251 | 19 | - | 25 | 120 | - | 40 | 84 | 29 | 264 | 244 |
| PD | C | 620 | 106 | - | - | 2 | 15 | 7 | 67 | 14 | 1 | 514 | 56 | 1 | 72 | - | 2 | 10 | 7 | - | 6 | 92 | - | 5 | 81 | 24 | 56 | 102 |
| MN0090100 | % | 35 | 25 | - | - | 100 | 60 | 18 | 21 | 52 | 20 | 38 | 33 | 14 | 64 | - | 100 | 4 | 37 | - | 24 | 77 | - | 13 | 96 | 83 | 21 | 42 |
| Pop. 11,201 | | | | | | | | | | | | | | | | | | | | | | | | | | | | |
| *Crime Rate per 100,000* | R | *15,980* | *3,785* | - | *35* | *17* | *223* | *357* | *2,865* | *241* | *44* | *12,195* | *1,499* | *62* | *1,008* | - | *17* | *2,240* | *169* | - | *223* | *1,071* | - | *357* | *749* | *258* | *2,356* | *2,178* |
| Moose Lake | O | 322 | 85 | - | 1 | - | - | 3 | 79 | 2 | - | 237 | 30 | 5 | 135 | - | - | 33 | - | - | 1 | 2 | - | - | 7 | 3 | 6 | 15 |
| PD | C | 57 | 7 | - | - | - | - | - | 7 | - | - | 50 | 3 | - | 36 | - | - | - | - | - | - | 2 | - | - | 7 | 2 | - | - |
| MN0090200 | % | 18 | 8 | - | - | - | - | - | 9 | - | - | 21 | 10 | - | 27 | - | - | - | - | - | - | 100 | - | - | 100 | 67 | - | - |
| Pop. 2,239 | | | | | | | | | | | | | | | | | | | | | | | | | | | | |
| *Crime Rate per 100,000* | R | *14,381* | *3,796* | - | *44* | - | - | *133* | *3,528* | *89* | - | *10,585* | *1,339* | *223* | *6,029* | - | - | *1,473* | - | - | *44* | *89* | - | - | *312* | *133* | *267* | *669* |
| Scanlon* | O | 41 | 10 | - | - | - | 1 | - | 7 | 2 | - | 31 | 5 | - | 7 | - | - | 4 | - | - | - | - | - | - | 8 | - | 2 | 5 |
| PD | C | 12 | 1 | - | - | - | 1 | - | - | - | - | 11 | 2 | - | - | - | - | - | - | - | - | - | - | - | 8 | - | - | 1 |

O = Number of Offenses C = Offenses Cleared
% = Percent Cleared R = Crime Rate per 100,000
* - Agency did not report all 12 months in 2001

# TABLE 38
## Offenses, Clearances, Percent Cleared and Crime Rate by Agency - 2001

| Area NCIC Number | | Grand Total | Total Part 1 | Murder | Rape | Rob-bery | Aggra-vated Assault | Burg-lary | Larc-eny | Motor Vehicle Theft | Arson | Total Part 2 | Other Assaults | Forgery/ Counter-feiting | Fraud | Embe-zzle-ment | Stolen Property | Vand-alism | Weap-ons | Prosti-tution | Other Sex Offen. | Narc-otics | Gamb-ling | Family/ Children | D.U.I. | Liquor Laws | Disor-derly Cond. | Other Offen-ses |
|---|---|---|---|---|---|---|---|---|---|---|---|---|---|---|---|---|---|---|---|---|---|---|---|---|---|---|---|---|
| MN0090400 | % | 29 | 10 | - | - | - | 100 | - | - | - | - | 35 | 40 | - | - | - | - | - | - | - | - | - | - | - | 100 | - | - | 20 |
| Pop. 838 | | | | | | | | | | | | | | | | | | | | | | | | | | | | |
| *Crime Rate per 100,000* | R | *4,892* | *1,193* | - | - | - | *119* | - | *835* | *238* | - | *3,699* | *596* | - | *835* | - | - | *477* | - | - | - | - | - | - | *954* | - | *238* | *596* |
| **CARVER** | O | 3,953 | 1,310 | 2 | 19 | 9 | 48 | 164 | 973 | 87 | 8 | 2,643 | 286 | 59 | 106 | - | 16 | 738 | 33 | - | 42 | 156 | 2 | 16 | 312 | 228 | 244 | 405 |
| **COUNTY TOTAL** | C | 1,915 | 295 | 2 | 19 | 2 | 45 | 29 | 178 | 15 | 5 | 1,620 | 239 | 18 | 29 | - | 12 | 83 | 26 | - | 24 | 150 | 2 | 14 | 312 | 220 | 163 | 328 |
| | % | 48 | 23 | 100 | 100 | 22 | 94 | 18 | 18 | 17 | 63 | 61 | 84 | 31 | 27 | - | 75 | 11 | 79 | - | 57 | 96 | 100 | 88 | 100 | 96 | 67 | 81 |
| **Pop. 70,205** | | | | | | | | | | | | | | | | | | | | | | | | | | | | |
| ***Crime Rate per 100,000*** | R | *5,630* | *1,865* | *2* | *27* | *12* | *68* | *233* | *1,385* | *123* | *11* | *3,764* | *407* | *84* | *150* | - | *22* | *1,051* | *47* | - | *59* | *222* | *2* | *22* | *444* | *324* | *347* | *576* |
| Carver | O | 1,295 | 394 | 1 | 1 | 2 | 17 | 67 | 265 | 39 | 2 | 901 | 111 | 12 | 32 | - | 9 | 289 | 13 | - | 19 | 42 | - | 6 | 99 | 78 | 97 | 94 |
| Sheriff | C | 540 | 63 | 1 | 1 | - | 15 | 8 | 29 | 7 | 2 | 477 | 79 | 1 | 7 | - | 5 | 26 | 9 | - | 9 | 39 | - | 4 | 99 | 75 | 59 | 65 |
| MN0100000 | % | 42 | 16 | 100 | 100 | - | 88 | 12 | 11 | 18 | 100 | 53 | 71 | 8 | 22 | - | 56 | 9 | 69 | - | 47 | 93 | - | 67 | 100 | 96 | 61 | 69 |
| Pop. 25,621 | | | | | | | | | | | | | | | | | | | | | | | | | | | | |
| *Crime Rate per 100,000* | R | *5,054* | *1,537* | *3* | *3* | *7* | *66* | *261* | *1,034* | *152* | *7* | *3,516* | *433* | *46* | *124* | - | *35* | *1,127* | *50* | - | *74* | *163* | - | *23* | *386* | *304* | *378* | *366* |
| Chanhassen | O | 994 | 370 | - | 3 | 5 | 10 | 42 | 296 | 12 | 2 | 624 | 59 | 11 | 41 | - | 2 | 197 | 9 | - | 7 | 37 | 1 | 1 | 68 | 61 | 53 | 77 |
| PD | C | 404 | 70 | - | 3 | 1 | 9 | 5 | 50 | 2 | - | 334 | 54 | - | 6 | - | 2 | 15 | 8 | - | 2 | 36 | 1 | 1 | 68 | 58 | 34 | 49 |
| MN0100100 | % | 41 | 19 | - | 100 | 20 | 90 | 12 | 17 | 17 | - | 54 | 92 | - | 15 | - | 100 | 8 | 89 | - | 29 | 97 | 100 | 100 | 100 | 95 | 64 | 64 |
| Pop. 20,321 | | | | | | | | | | | | | | | | | | | | | | | | | | | | |
| *Crime Rate per 100,000* | R | *4,891* | *1,820* | - | *14* | *24* | *49* | *206* | *1,456* | *59* | *9* | *3,070* | *290* | *54* | *201* | - | *9* | *969* | *44* | - | *34* | *182* | *4* | *4* | *334* | *300* | *260* | *378* |
| Chaska | O | 1,229 | 359 | 1 | 15 | 2 | 18 | 31 | 265 | 25 | 2 | 870 | 95 | 26 | 24 | - | 4 | 175 | 9 | - | 10 | 65 | 1 | 9 | 111 | 75 | 60 | 206 |
| PD | C | 792 | 125 | 1 | 15 | 1 | 18 | 9 | 76 | 4 | 1 | 667 | 89 | 16 | 16 | - | 4 | 29 | 8 | - | 9 | 63 | 1 | 9 | 111 | 73 | 47 | 192 |
| MN0100200 | % | 64 | 35 | 100 | 100 | 50 | 100 | 29 | 29 | 16 | 50 | 77 | 94 | 62 | 67 | - | 100 | 17 | 89 | - | 90 | 97 | 100 | 100 | 100 | 97 | 78 | 93 |
| Pop. 17,449 | | | | | | | | | | | | | | | | | | | | | | | | | | | | |
| *Crime Rate per 100,000* | R | *7,043* | *2,057* | *5* | *85* | *11* | *103* | *177* | *1,518* | *143* | *11* | *4,985* | *544* | *149* | *137* | - | *22* | *1,002* | *51* | - | *57* | *372* | *5* | *51* | *636* | *429* | *343* | *1,180* |
| Waconia | O | 435 | 187 | - | - | - | 3 | 24 | 147 | 11 | 2 | 248 | 21 | 10 | 9 | - | 1 | 77 | 2 | - | 6 | 12 | - | - | 34 | 14 | 34 | 28 |
| PD | C | 179 | 37 | - | - | - | 3 | 7 | 23 | 2 | 2 | 142 | 17 | 1 | - | - | 1 | 13 | 1 | - | 4 | 12 | - | - | 34 | 14 | 23 | 22 |
| MN010030X | % | 41 | 20 | - | - | - | 100 | 29 | 16 | 18 | 100 | 57 | 81 | 10 | - | - | 100 | 17 | 50 | - | 67 | 100 | - | - | 100 | 100 | 68 | 79 |
| Pop. 6,814 | | | | | | | | | | | | | | | | | | | | | | | | | | | | |
| *Crime Rate per 100,000* | R | *6,383* | *2,744* | - | - | - | *44* | *352* | *2,157* | *161* | *29* | *3,639* | *308* | *146* | *132* | - | *14* | *1,130* | *29* | - | *88* | *176* | - | - | *498* | *205* | *498* | *410* |
| **CASS** | O | 4,765 | 1,297 | 2 | 12 | 6 | 71 | 362 | 710 | 129 | 5 | 3,468 | 527 | 36 | 109 | - | 10 | 605 | 86 | - | 43 | 108 | 1 | 49 | 213 | 106 | 1,171 | 404 |
| **COUNTY SHERIFF** | C | 3,276 | 463 | 1 | 3 | 2 | 48 | 71 | 289 | 47 | 2 | 2,813 | 363 | 14 | 37 | - | 6 | 418 | 69 | - | 14 | 87 | - | 29 | 206 | 95 | 1,131 | 344 |
| **MN0110000** | % | 69 | 36 | 50 | 25 | 33 | 68 | 20 | 41 | 36 | 40 | 81 | 69 | 39 | 34 | - | 60 | 69 | 80 | - | 33 | 81 | - | 59 | 97 | 90 | 97 | 85 |
| **Pop. 27,150** | | | | | | | | | | | | | | | | | | | | | | | | | | | | |
| ***Crime Rate per 100,000*** | R | *17,550* | *4,777* | *7* | *44* | *22* | *261* | *1,333* | *2,615* | *475* | *18* | *12,773* | *1,941* | *132* | *401* | - | *36* | *2,228* | *316* | - | *158* | *397* | *3* | *180* | *784* | *390* | *4,313* | *1,488* |
| **CHIPPEWA** | O | 517 | 172 | - | 1 | 1 | 8 | 30 | 124 | 6 | 2 | 345 | 22 | 18 | 29 | - | - | 100 | - | - | 8 | 11 | - | 19 | 40 | 21 | 35 | 42 |
| **COUNTY TOTAL** | C | 220 | 27 | - | - | - | 8 | 2 | 15 | 1 | 1 | 193 | 14 | 7 | 25 | - | - | 6 | - | - | 4 | 10 | - | 14 | 40 | 21 | 18 | 34 |
| | % | 43 | 16 | - | - | - | 100 | 7 | 12 | 17 | 50 | 56 | 64 | 39 | 86 | - | - | 6 | - | - | 50 | 91 | - | 74 | 100 | 100 | 51 | 81 |
| **Pop. 12,043** | | | | | | | | | | | | | | | | | | | | | | | | | | | | |
| ***Crime Rate per 100,000*** | R | *4,292* | *1,428* | - | *8* | *8* | *66* | *249* | *1,029* | *49* | *16* | *2,864* | *182* | *149* | *240* | - | - | *830* | - | - | *66* | *91* | - | *157* | *332* | *174* | *290* | *348* |
| Chippewa* | O | 32 | 20 | - | - | - | 1 | 8 | 10 | 1 | - | 12 | 3 | - | 1 | - | - | 5 | - | - | - | 2 | - | - | - | 1 | - | - |
| Sheriff | C | 5 | 2 | - | - | - | 1 | 1 | - | - | - | 3 | - | - | - | - | - | - | - | - | - | 2 | - | - | - | 1 | - | - |
| MN0120000 | % | 16 | 10 | - | - | - | 100 | 13 | - | - | - | 25 | - | - | - | - | - | - | - | - | - | 100 | - | - | - | 100 | - | - |
| Pop. 6,697 | | | | | | | | | | | | | | | | | | | | | | | | | | | | |
| *Crime Rate per 100,000* | R | *477* | *298* | - | - | - | *14* | *119* | *149* | *14* | - | *179* | *44* | - | *14* | - | - | *74* | - | - | - | *29* | - | - | - | *14* | - | - |
| Montevideo | O | 485 | 152 | - | 1 | 1 | 7 | 22 | 114 | 5 | 2 | 333 | 19 | 18 | 28 | - | - | 95 | - | - | 8 | 9 | - | 19 | 40 | 20 | 35 | 42 |
| PD | C | 215 | 25 | - | - | - | 7 | 1 | 15 | 1 | 1 | 190 | 14 | 7 | 25 | - | - | 6 | - | - | 4 | 8 | - | 14 | 40 | 20 | 18 | 34 |
| MN0120200 | % | 44 | 16 | - | - | - | 100 | 5 | 13 | 20 | 50 | 57 | 74 | 39 | 89 | - | - | 6 | - | - | 50 | 89 | - | 74 | 100 | 100 | 51 | 81 |
| Pop. 5,346 | | | | | | | | | | | | | | | | | | | | | | | | | | | | |
| *Crime Rate per 100,000* | R | *9,072* | *2,843* | - | *18* | *18* | *130* | *411* | *2,132* | *93* | *37* | *6,228* | *355* | *336* | *523* | - | - | *1,777* | - | - | *149* | *168* | - | *355* | *748* | *374* | *654* | *785* |
| **CHISAGO** | O | 3,538 | 1,243 | - | 19 | 4 | 33 | 199 | 866 | 121 | 1 | 2,295 | 246 | 60 | 397 | - | 14 | 381 | 4 | - | 24 | 170 | 1 | 127 | 211 | 98 | 215 | 347 |
| **COUNTY TOTAL** | C | 1,597 | 235 | - | 15 | 1 | 30 | 20 | 136 | 32 | 1 | 1,362 | 199 | 30 | 195 | - | 11 | 40 | 2 | - | 18 | 154 | 1 | 111 | 162 | 91 | 92 | 256 |
| | % | 45 | 19 | - | 79 | 25 | 91 | 10 | 16 | 26 | 100 | 59 | 81 | 50 | 49 | - | 79 | 10 | 50 | - | 75 | 91 | 100 | 87 | 77 | 93 | 43 | 74 |
| **Pop. 41,101** | | | | | | | | | | | | | | | | | | | | | | | | | | | | |

O = Number of Offenses C = Offenses Cleared
% = Percent Cleared R = Crime Rate per 100,000
* - Agency did not report all 12 months in 2001

# TABLE 38
## Offenses, Clearances, Percent Cleared and Crime Rate by Agency - 2001

| Area NCIC Number | | Grand Total | Total Part 1 | Murder | Rape | Rob-bery | Aggra-vated Assault | Burg-lary | Larc-eny | Motor Vehicle Theft | Arson | Total Part 2 | Other Assaults | Forgery/ Counter-feiting | Fraud | Embe-zzle-ment | Stolen Property | Vand-alism | Weap-ons | Prosti-tution | Other Sex Offen. | Narc-otics | Gamb-ling | Family/ Children | D.U.I. | Liquor Laws | Disor-derly Cond. | Other Offen-ses |
|---|---|---|---|---|---|---|---|---|---|---|---|---|---|---|---|---|---|---|---|---|---|---|---|---|---|---|---|---|
| ***Crime Rate per 100,000*** | ***R*** | ***8,608*** | ***3,024*** | ***-*** | ***46*** | ***9*** | ***80*** | ***484*** | ***2,107*** | ***294*** | ***2*** | ***5,583*** | ***598*** | ***145*** | ***965*** | ***-*** | ***34*** | ***926*** | ***9*** | ***-*** | ***58*** | ***413*** | ***2*** | ***308*** | ***513*** | ***238*** | ***523*** | ***844*** |
| Chisago | O | **2,005** | **712** | - | 14 | 4 | 17 | 138 | 447 | 91 | 1 | **1,293** | 159 | 15 | 126 | - | 11 | 269 | - | - | 20 | 100 | - | 126 | 93 | 53 | 128 | 193 |
| Sheriff | C | **776** | **94** | - | 11 | 1 | 17 | 16 | 27 | 21 | 1 | **682** | 137 | 8 | 11 | - | 8 | 16 | - | - | 16 | 92 | - | 111 | 61 | 51 | 34 | 137 |
| MN0130000 | % | **39** | **13** | - | 79 | 25 | 100 | 12 | 6 | 23 | 100 | **53** | 86 | 53 | 9 | - | 73 | 6 | - | - | 80 | 92 | - | 88 | 66 | 96 | 27 | 71 |
| Pop. 24,393 | | | | | | | | | | | | | | | | | | | | | | | | | | | | |
| *Crime Rate per 100,000* | *R* | ***8,220*** | ***2,919*** | *-* | *57* | *16* | *70* | *566* | *1,832* | *373* | *4* | ***5,301*** | *652* | *61* | *517* | *-* | *45* | *1,103* | *-* | *-* | *82* | *410* | *-* | *517* | *381* | *217* | *525* | *791* |
| Chisago City | O | **417** | **111** | - | 1 | - | 4 | 19 | 80 | 7 | - | **306** | 11 | 15 | 134 | - | 2 | 28 | 1 | - | 1 | 17 | - | 1 | 24 | 10 | 27 | 35 |
| PD | C | **241** | **36** | - | 1 | - | 3 | 3 | 25 | 4 | - | **205** | 9 | 7 | 102 | - | 2 | 4 | - | - | - | 15 | - | - | 24 | 7 | 16 | 19 |
| MN0130300 | % | **58** | **32** | - | 100 | - | 75 | 16 | 31 | 57 | - | **67** | 82 | 47 | 76 | - | 100 | 14 | - | - | - | 88 | - | - | 100 | 70 | 59 | 54 |
| Pop. 2,622 | | | | | | | | | | | | | | | | | | | | | | | | | | | | |
| *Crime Rate per 100,000* | *R* | ***15,904*** | ***4,233*** | *-* | *38* | *-* | *153* | *725* | *3,051* | *267* | *-* | ***11,670*** | *420* | *572* | *5,111* | *-* | *76* | *1,068* | *38* | *-* | *38* | *648* | *-* | *38* | *915* | *381* | *1,030* | *1,335* |
| Lindstrom | O | **416** | **117** | - | 2 | - | 5 | 9 | 97 | 4 | - | **299** | 28 | 7 | 66 | - | - | 37 | 2 | - | 1 | 29 | - | - | 25 | 11 | 45 | 48 |
| PD | C | **228** | **36** | - | 2 | - | 4 | - | 28 | 2 | - | **192** | 13 | 2 | 33 | - | - | 10 | 1 | - | - | 28 | - | - | 25 | 11 | 31 | 38 |
| MN0130400 | % | **55** | **31** | - | 100 | - | 80 | - | 29 | 50 | - | **64** | 46 | 29 | 50 | - | - | 27 | 50 | - | - | 97 | - | - | 100 | 100 | 69 | 79 |
| Pop. 3,015 | | | | | | | | | | | | | | | | | | | | | | | | | | | | |
| *Crime Rate per 100,000* | *R* | ***13,797*** | ***3,880*** | *-* | *66* | *-* | *165* | *298* | *3,217* | *132* | *-* | ***9,917*** | *928* | *232* | *2,189* | *-* | *-* | *1,227* | *66* | *-* | *33* | *961* | *-* | *-* | *829* | *364* | *1,492* | *1,592* |
| North Branch | O | **500** | **222** | - | 2 | - | 5 | 24 | 174 | 17 | - | **278** | 43 | 13 | 68 | - | 1 | 27 | 1 | - | 2 | 8 | - | - | 36 | 14 | 9 | 56 |
| PD | C | **271** | **59** | - | 1 | - | 4 | 1 | 48 | 5 | - | **212** | 38 | 10 | 48 | - | 1 | 10 | 1 | - | 2 | 6 | - | - | 22 | 14 | 9 | 51 |
| MN0130500 | % | **54** | **27** | - | 50 | - | 80 | 4 | 28 | 29 | - | **76** | 88 | 77 | 71 | - | 100 | 37 | 100 | - | 100 | 75 | - | - | 61 | 100 | 100 | 91 |
| Pop. 8,023 | | | | | | | | | | | | | | | | | | | | | | | | | | | | |
| *Crime Rate per 100,000* | *R* | ***6,232*** | ***2,767*** | *-* | *24* | *-* | *62* | *299* | *2,168* | *211* | *-* | ***3,465*** | *535* | *162* | *847* | *-* | *12* | *336* | *12* | *-* | *24* | *99* | *-* | *-* | *448* | *174* | *112* | *697* |
| Wyoming* | O | **200** | **81** | - | - | - | 2 | 9 | 68 | 2 | - | **119** | 5 | 10 | 3 | - | - | 20 | - | - | - | 16 | 1 | - | 33 | 10 | 6 | 15 |
| PD | C | **81** | **10** | - | - | - | 2 | - | 8 | - | - | **71** | 2 | 3 | 1 | - | - | - | - | - | - | 13 | 1 | - | 30 | 8 | 2 | 11 |
| MN0130800 | % | **41** | **12** | - | - | - | 100 | - | 12 | - | - | **60** | 40 | 30 | 33 | - | - | - | - | - | - | 81 | 100 | - | 91 | 80 | 33 | 73 |
| Pop. 3,048 | | | | | | | | | | | | | | | | | | | | | | | | | | | | |
| *Crime Rate per 100,000* | *R* | ***6,561*** | ***2,657*** | *-* | *-* | *-* | *65* | *295* | *2,230* | *65* | *-* | ***3,904*** | *164* | *328* | *98* | *-* | *-* | *656* | *-* | *-* | *-* | *524* | *32* | *-* | *1,082* | *328* | *196* | *492* |
| **CLAY** | **O** | **4,815** | **1,435** | **-** | **14** | **4** | **53** | **133** | **1,149** | **75** | **7** | **3,380** | **345** | **93** | **526** | **-** | **18** | **627** | **17** | **1** | **29** | **178** | **1** | **84** | **503** | **253** | **304** | **401** |
| **COUNTY TOTAL** | **C** | **2,564** | **348** | **-** | **10** | **2** | **36** | **22** | **238** | **35** | **5** | **2,216** | **271** | **17** | **289** | **-** | **14** | **107** | **13** | **1** | **15** | **136** | **-** | **47** | **502** | **252** | **235** | **317** |
| | **%** | **53** | **24** | **-** | **71** | **50** | **68** | **17** | **21** | **47** | **71** | **66** | **79** | **18** | **55** | **-** | **78** | **17** | **76** | **100** | **52** | **76** | **-** | **56** | **100** | **100** | **77** | **79** |
| **Pop. 51,229** | | | | | | | | | | | | | | | | | | | | | | | | | | | | |
| ***Crime Rate per 100,000*** | ***R*** | ***9,398*** | ***2,801*** | ***-*** | ***27*** | ***7*** | ***103*** | ***259*** | ***2,242*** | ***146*** | ***13*** | ***6,597*** | ***673*** | ***181*** | ***1,026*** | ***-*** | ***35*** | ***1,223*** | ***33*** | ***1*** | ***56*** | ***347*** | ***1*** | ***163*** | ***981*** | ***493*** | ***593*** | ***782*** |
| Clay | O | **599** | **88** | - | 1 | - | 4 | 18 | 56 | 9 | - | **511** | 36 | 9 | 50 | - | 2 | 57 | 1 | - | 5 | 66 | 1 | 65 | 82 | 37 | 16 | 84 |
| Sheriff | C | **312** | **12** | - | - | - | 1 | 3 | 7 | 1 | - | **300** | 28 | 3 | 24 | - | 1 | 8 | - | - | 2 | 33 | - | 42 | 81 | 37 | 2 | 39 |
| MN0140000 | % | **52** | **14** | - | - | - | 25 | 17 | 13 | 11 | - | **59** | 78 | 33 | 48 | - | 50 | 14 | - | - | 40 | 50 | - | 65 | 99 | 100 | 13 | 46 |
| Pop. 16,051 | | | | | | | | | | | | | | | | | | | | | | | | | | | | |
| *Crime Rate per 100,000* | *R* | ***3,731*** | ***548*** | *-* | *6* | *-* | *24* | *112* | *348* | *56* | *-* | ***3,183*** | *224* | *56* | *311* | *-* | *12* | *355* | *6* | *-* | *31* | *411* | *6* | *404* | *510* | *230* | *99* | *523* |
| Dilworth | O | **567** | **156** | - | 3 | - | 10 | 6 | 131 | 4 | 2 | **411** | 26 | 17 | 154 | - | 1 | 50 | - | 1 | 1 | 14 | - | 3 | 70 | 5 | 35 | 34 |
| PD | C | **400** | **78** | - | 2 | - | 6 | 2 | 64 | 2 | 2 | **322** | 23 | 7 | 147 | - | 1 | 8 | - | 1 | 1 | 14 | - | 1 | 70 | 5 | 14 | 30 |
| MN0140200 | % | **71** | **50** | - | 67 | - | 60 | 33 | 49 | 50 | 100 | **78** | 88 | 41 | 95 | - | 100 | 16 | - | 100 | 100 | 100 | - | 33 | 100 | 100 | 40 | 88 |
| Pop. 3,001 | | | | | | | | | | | | | | | | | | | | | | | | | | | | |
| *Crime Rate per 100,000* | *R* | ***18,893*** | ***5,198*** | *-* | *99* | *-* | *333* | *199* | *4,365* | *133* | *66* | ***13,695*** | *866* | *566* | *5,131* | *-* | *33* | *1,666* | *-* | *33* | *33* | *466* | *-* | *99* | *2,332* | *166* | *1,166* | *1,132* |
| Moorhead | O | **3,649** | **1,191** | - | 10 | 4 | 39 | 109 | 962 | 62 | 5 | **2,458** | 283 | 67 | 322 | - | 15 | 520 | 16 | - | 23 | 98 | - | 16 | 351 | 211 | 253 | 283 |
| PD | C | **1,852** | **258** | - | 8 | 2 | 29 | 17 | 167 | 32 | 3 | **1,594** | 220 | 7 | 118 | - | 12 | 91 | 13 | - | 12 | 89 | - | 4 | 351 | 210 | 219 | 248 |
| MN0140400 | % | **51** | **22** | - | 80 | 50 | 74 | 16 | 17 | 52 | 60 | **65** | 78 | 10 | 37 | - | 80 | 18 | 81 | - | 52 | 91 | - | 25 | 100 | 100 | 87 | 88 |
| Pop. 32,177 | | | | | | | | | | | | | | | | | | | | | | | | | | | | |
| *Crime Rate per 100,000* | *R* | ***11,340*** | ***3,701*** | *-* | *31* | *12* | *121* | *338* | *2,989* | *192* | *15* | ***7,638*** | *879* | *208* | *1,000* | *-* | *46* | *1,616* | *49* | *-* | *71* | *304* | *-* | *49* | *1,090* | *655* | *786* | *879* |
| **CLEARWATER** | **O** | **383** | **187** | **-** | **4** | **1** | **10** | **45** | **102** | **23** | **2** | **196** | **47** | **15** | **10** | **-** | **3** | **19** | **-** | **-** | **6** | **5** | **-** | **1** | **67** | **1** | **6** | **16** |
| **COUNTY TOTAL** | **C** | **169** | **32** | **-** | **4** | **-** | **8** | **5** | **8** | **7** | **-** | **137** | **29** | **4** | **2** | **-** | **3** | **1** | **-** | **-** | **4** | **4** | **-** | **1** | **67** | **1** | **6** | **15** |
| | **%** | **44** | **17** | **-** | **100** | **-** | **80** | **11** | **8** | **30** | **-** | **70** | **62** | **27** | **20** | **-** | **100** | **5** | **-** | **-** | **67** | **80** | **-** | **100** | **100** | **100** | **100** | **94** |
| **Pop. 8,423** | | | | | | | | | | | | | | | | | | | | | | | | | | | | |
| ***Crime Rate per 100,000*** | ***R*** | ***4,547*** | ***2,220*** | ***-*** | ***47*** | ***11*** | ***118*** | ***534*** | ***1,210*** | ***273*** | ***23*** | ***2,326*** | ***557*** | ***178*** | ***118*** | ***-*** | ***35*** | ***225*** | ***-*** | ***-*** | ***71*** | ***59*** | ***-*** | ***11*** | ***795*** | ***11*** | ***71*** | ***189*** |

O = Number of Offenses C = Offenses Cleared
% = Percent Cleared R = Crime Rate per 100,000
* - Agency did not report all 12 months in 2001

# TABLE 38
## Offenses, Clearances, Percent Cleared and Crime Rate by Agency - 2001

| Area NCIC Number | | Grand Total | Total Part 1 | Murder | Rape | Rob-bery | Aggra-vated Assault | Burg-lary | Larc-eny | Motor Vehicle Theft | Arson | Total Part 2 | Other Assaults | Forgery/ Counter-feiting | Fraud | Embe-zzle-ment | Stolen Property | Vand-alism | Weap-ons | Prosti-tution | Other Sex Offen. | Narc-otics | Gamb-ling | Family/ Children | D.U.I. | Liquor Laws | Disor-derly Cond. | Other Offen-ses |
|---|---|---|---|---|---|---|---|---|---|---|---|---|---|---|---|---|---|---|---|---|---|---|---|---|---|---|---|---|
| **COOK** | **O** | **619** | **149** | **1** | **-** | **-** | **4** | **22** | **115** | **6** | **1** | **470** | **38** | **11** | **30** | **-** | **1** | **71** | **5** | **1** | **9** | **25** | **-** | **21** | **38** | **30** | **80** | **110** |
| **COUNTY TOTAL** | **C** | **407** | **60** | **1** | **-** | **-** | **4** | **9** | **39** | **6** | **1** | **347** | **37** | **10** | **21** | **-** | **1** | **15** | **4** | **1** | **9** | **25** | **-** | **20** | **37** | **29** | **61** | **77** |
| | **%** | **66** | **40** | **100** | **-** | **-** | **100** | **41** | **34** | **100** | **100** | **74** | **97** | **91** | **70** | **-** | **100** | **21** | **80** | **100** | **100** | **100** | **-** | **95** | **97** | **97** | **76** | **70** |
| **Pop. 5,168** | | | | | | | | | | | | | | | | | | | | | | | | | | | | |
| ***Crime Rate per 100,000*** | ***R*** | ***11,977*** | ***2,883*** | ***19*** | ***-*** | ***-*** | ***77*** | ***425*** | ***2,225*** | ***116*** | ***19*** | ***9,094*** | ***735*** | ***212*** | ***580*** | ***-*** | ***19*** | ***1,373*** | ***96*** | ***19*** | ***174*** | ***483*** | ***-*** | ***406*** | ***735*** | ***580*** | ***1,547*** | ***2,128*** |
| Cook | O | **619** | **149** | 1 | - | - | 4 | 22 | 115 | 6 | 1 | **470** | 38 | 11 | 30 | - | 1 | 71 | 5 | 1 | 9 | 25 | - | 21 | 38 | 30 | 80 | 110 |
| Sheriff | C | **407** | **60** | 1 | - | - | 4 | 9 | 39 | 6 | 1 | **347** | 37 | 10 | 21 | - | 1 | 15 | 4 | 1 | 9 | 25 | - | 20 | 37 | 29 | 61 | 77 |
| MN0160000 | % | **66** | **40** | 100 | - | - | 100 | 41 | 34 | 100 | 100 | **74** | 97 | 91 | 70 | - | 100 | 21 | 80 | 100 | 100 | 100 | - | 95 | 97 | 97 | 76 | 70 |
| Pop. 3,815 | | | | | | | | | | | | | | | | | | | | | | | | | | | | |
| *Crime Rate per 100,000* | *R* | ***16,225*** | ***3,905*** | *26* | *-* | *-* | *104* | *576* | *3,014* | *157* | *26* | ***12,319*** | *996* | *288* | *786* | *-* | *26* | *1,861* | *131* | *26* | *235* | *655* | *-* | *550* | *996* | *786* | *2,096* | *2,883* |
| Grand Marais* | O | **-** | **-** | - | - | - | - | - | - | - | - | **-** | - | - | - | - | - | - | - | - | - | - | - | - | - | - | - | - |
| PD | C | **-** | **-** | - | - | - | - | - | - | - | - | **-** | - | - | - | - | - | - | - | - | - | - | - | - | - | - | - | - |
| MN0160100 | % | **-** | **-** | - | - | - | - | - | - | - | - | **-** | - | - | - | - | - | - | - | - | - | - | - | - | - | - | - | - |
| Pop. 1,353 | | | | | | | | | | | | | | | | | | | | | | | | | | | | |
| *Crime Rate per 100,000* | *R* | **-** | **-** | - | - | - | - | - | - | - | - | **-** | - | - | - | - | - | - | - | - | - | - | - | - | - | - | - | - |
| **COTTONWOOD** | **O** | **927** | **273** | **-** | **2** | **-** | **5** | **36** | **218** | **9** | **3** | **654** | **37** | **13** | **119** | **-** | **-** | **171** | **5** | **-** | **8** | **9** | **1** | **5** | **43** | **24** | **141** | **78** |
| **COUNTY TOTAL** | **C** | **379** | **78** | **-** | **1** | **-** | **5** | **7** | **57** | **6** | **2** | **301** | **26** | **5** | **77** | **-** | **-** | **16** | **5** | **-** | **5** | **7** | **-** | **-** | **40** | **21** | **60** | **39** |
| | **%** | **41** | **29** | **-** | **50** | **-** | **100** | **19** | **26** | **67** | **67** | **46** | **70** | **38** | **65** | **-** | **-** | **9** | **100** | **-** | **63** | **78** | **-** | **-** | **93** | **88** | **43** | **50** |
| **Pop. 12,167** | | | | | | | | | | | | | | | | | | | | | | | | | | | | |
| ***Crime Rate per 100,000*** | ***R*** | ***7,618*** | ***2,243*** | ***-*** | ***16*** | ***-*** | ***41*** | ***295*** | ***1,791*** | ***73*** | ***24*** | ***5,375*** | ***304*** | ***106*** | ***978*** | ***-*** | ***-*** | ***1,405*** | ***41*** | ***-*** | ***65*** | ***73*** | ***8*** | ***41*** | ***353*** | ***197*** | ***1,158*** | ***641*** |
| Cottonwood | O | **194** | **62** | - | - | - | - | 15 | 44 | 2 | 1 | **132** | 9 | 3 | 4 | - | - | 47 | - | - | 2 | 1 | - | 3 | 15 | 11 | 15 | 22 |
| Sheriff | C | **52** | **4** | - | - | - | - | - | 2 | 1 | 1 | **48** | 6 | 1 | 1 | - | - | 5 | - | - | 1 | - | - | - | 14 | 10 | 3 | 7 |
| MN0170000 | % | **27** | **6** | - | - | - | - | - | 5 | 50 | 100 | **36** | 67 | 33 | 25 | - | - | 11 | - | - | 50 | - | - | - | 93 | 91 | 20 | 32 |
| Pop. 5,595 | | | | | | | | | | | | | | | | | | | | | | | | | | | | |
| *Crime Rate per 100,000* | *R* | ***3,467*** | ***1,108*** | - | - | - | - | *268* | *786* | *35* | *17* | ***2,359*** | *160* | *53* | *71* | - | - | *840* | - | - | *35* | *17* | - | *53* | *268* | *196* | *268* | *393* |
| Mountain Lake | O | **162** | **82** | - | - | - | 5 | 13 | 60 | 3 | 1 | **80** | 9 | - | 5 | - | - | 30 | - | - | 3 | 1 | - | - | 5 | 7 | 10 | 10 |
| PD | C | **79** | **39** | - | - | - | 5 | 6 | 26 | 2 | - | **40** | 8 | - | 4 | - | - | 1 | - | - | 2 | 1 | - | - | 5 | 6 | 4 | 9 |
| MN0170100 | % | **49** | **48** | - | - | - | 100 | 46 | 43 | 67 | - | **50** | 89 | - | 80 | - | - | 3 | - | - | 67 | 100 | - | - | 100 | 86 | 40 | 90 |
| Pop. 2,082 | | | | | | | | | | | | | | | | | | | | | | | | | | | | |
| *Crime Rate per 100,000* | *R* | ***7,780*** | ***3,938*** | - | - | - | *240* | *624* | *2,881* | *144* | *48* | ***3,842*** | *432* | - | *240* | - | - | *1,440* | - | - | *144* | *48* | - | - | *240* | *336* | *480* | *480* |
| Windom | O | **571** | **129** | - | 2 | - | - | 8 | 114 | 4 | 1 | **442** | 19 | 10 | 110 | - | - | 94 | 5 | - | 3 | 7 | 1 | 2 | 23 | 6 | 116 | 46 |
| PD | C | **248** | **35** | - | 1 | - | - | 1 | 29 | 3 | 1 | **213** | 12 | 4 | 72 | - | - | 10 | 5 | - | 2 | 6 | - | - | 21 | 5 | 53 | 23 |
| MN0170200 | % | **43** | **27** | - | 50 | - | - | 13 | 25 | 75 | 100 | **48** | 63 | 40 | 65 | - | - | 11 | 100 | - | 67 | 86 | - | - | 91 | 83 | 46 | 50 |
| Pop. 4,490 | | | | | | | | | | | | | | | | | | | | | | | | | | | | |
| *Crime Rate per 100,000* | *R* | ***12,717*** | ***2,873*** | - | *44* | - | - | *178* | *2,538* | *89* | *22* | ***9,844*** | *423* | *222* | *2,449* | - | - | *2,093* | *111* | - | *66* | *155* | *22* | *44* | *512* | *133* | *2,583* | *1,024* |
| **CROW WING** | **O** | **1,245** | **532** | **-** | **-** | **3** | **9** | **37** | **464** | **19** | **-** | **713** | **63** | **40** | **46** | **-** | **4** | **274** | **2** | **2** | **7** | **17** | **-** | **1** | **40** | **101** | **47** | **69** |
| **COUNTY TOTAL** | **C** | **496** | **197** | **-** | **-** | **1** | **6** | **3** | **185** | **2** | **-** | **299** | **35** | **4** | **1** | **-** | **3** | **20** | **2** | **-** | **-** | **15** | **-** | **1** | **40** | **101** | **31** | **46** |
| | **%** | **40** | **37** | **-** | **-** | **33** | **67** | **8** | **40** | **11** | **-** | **42** | **56** | **10** | **2** | **-** | **75** | **7** | **100** | **-** | **-** | **88** | **-** | **100** | **100** | **100** | **66** | **67** |
| **Pop. 55,099** | | | | | | | | | | | | | | | | | | | | | | | | | | | | |
| ***Crime Rate per 100,000*** | ***R*** | ***2,259*** | ***965*** | ***-*** | ***-*** | ***5*** | ***16*** | ***67*** | ***842*** | ***34*** | ***-*** | ***1,294*** | ***114*** | ***72*** | ***83*** | ***-*** | ***7*** | ***497*** | ***3*** | ***3*** | ***12*** | ***30*** | ***-*** | ***1*** | ***72*** | ***183*** | ***85*** | ***125*** |
| Crow Wing* | O | **-** | **-** | - | - | - | - | - | - | - | - | **-** | - | - | - | - | - | - | - | - | - | - | - | - | - | - | - | - |
| Sheriff | C | **-** | **-** | - | - | - | - | - | - | - | - | **-** | - | - | - | - | - | - | - | - | - | - | - | - | - | - | - | - |
| MN0180000 | % | **-** | **-** | - | - | - | - | - | - | - | - | **-** | - | - | - | - | - | - | - | - | - | - | - | - | - | - | - | - |
| Pop. 34,067 | | | | | | | | | | | | | | | | | | | | | | | | | | | | |
| *Crime Rate per 100,000* | *R* | **-** | **-** | - | - | - | - | - | - | - | - | **-** | - | - | - | - | - | - | - | - | - | - | - | - | - | - | - | - |
| Brainerd* | O | **-** | **-** | - | - | - | - | - | - | - | - | **-** | - | - | - | - | - | - | - | - | - | - | - | - | - | - | - | - |
| PD | C | **-** | **-** | - | - | - | - | - | - | - | - | **-** | - | - | - | - | - | - | - | - | - | - | - | - | - | - | - | - |
| MN0180100 | % | **-** | **-** | - | - | - | - | - | - | - | - | **-** | - | - | - | - | - | - | - | - | - | - | - | - | - | - | - | - |
| Pop. 13,178 | | | | | | | | | | | | | | | | | | | | | | | | | | | | |
| *Crime Rate per 100,000* | *R* | **-** | **-** | - | - | - | - | - | - | - | - | **-** | - | - | - | - | - | - | - | - | - | - | - | - | - | - | - | - |
| Crosby | O | **491** | **159** | - | - | 1 | 2 | 17 | 134 | 5 | - | **332** | 24 | 4 | 1 | - | 3 | 111 | 2 | - | 1 | 11 | - | - | 18 | 84 | 24 | 49 |
| PD | C | **222** | **33** | - | - | 1 | 1 | 1 | 30 | - | - | **189** | 14 | - | - | - | 3 | 4 | 2 | - | - | 11 | - | - | 18 | 84 | 16 | 37 |

O = Number of Offenses C = Offenses Cleared
% = Percent Cleared R = Crime Rate per 100,000
* - Agency did not report all 12 months in 2001

# TABLE 38
## Offenses, Clearances, Percent Cleared and Crime Rate by Agency - 2001

| Area NCIC Number | | Grand Total | Total Part 1 | Murder | Rape | Rob-bery | Aggra-vated Assault | Burg-lary | Larc-eny | Motor Vehicle Theft | Arson | Total Part 2 | Other Assaults | Forgery/ Counter-feiting | Fraud | Embe-zzle-ment | Stolen Property | Vand-alism | Weap-ons | Prosti-tution | Other Sex Offen. | Narc-otics | Gamb-ling | Family/ Children | D.U.I. | Liquor Laws | Disor-derly Cond. | Other Offen-ses |
|---|---|---|---|---|---|---|---|---|---|---|---|---|---|---|---|---|---|---|---|---|---|---|---|---|---|---|---|---|
| MN0180200 | % | **45** | **21** | - | - | 100 | 50 | 6 | 22 | - | - | **57** | 58 | - | - | - | 100 | 4 | 100 | - | - | 100 | - | - | 100 | 100 | 67 | 76 |
| Pop. 2,299 | | | | | | | | | | | | | | | | | | | | | | | | | | | | |
| *Crime Rate per 100,000* | *R* | ***21,357*** | ***6,916*** | - | - | *43* | *86* | *739* | *5,828* | *217* | - | ***14,441*** | *1,043* | *173* | *43* | - | *130* | *4,828* | *86* | - | *43* | *478* | - | - | *782* | *3,653* | *1,043* | *2,131* |
| Baxter | O | **754** | **373** | - | - | 2 | 7 | 20 | 330 | 14 | - | **381** | 39 | 36 | 45 | - | 1 | 163 | - | 2 | 6 | 6 | - | 1 | 22 | 17 | 23 | 20 |
| PD | C | **274** | **164** | - | - | - | 5 | 2 | 155 | 2 | - | **110** | 21 | 4 | 1 | - | - | 16 | - | - | - | 4 | - | 1 | 22 | 17 | 15 | 9 |
| MN0180500 | % | **36** | **44** | - | - | - | 71 | 10 | 47 | 14 | - | **29** | 54 | 11 | 2 | - | - | 10 | - | - | - | 67 | - | 100 | 100 | 100 | 65 | 45 |
| Pop. 5,555 | | | | | | | | | | | | | | | | | | | | | | | | | | | | |
| *Crime Rate per 100,000* | *R* | ***13,573*** | ***6,714*** | - | - | *36* | *126* | *360* | *5,940* | *252* | - | ***6,858*** | *702* | *648* | *810* | - | *18* | *2,934* | - | *36* | *108* | *108* | - | *18* | *396* | *306* | *414* | *360* |
| **DAKOTA** | **O** | **28,760** | **9,912** | **2** | **93** | **73** | **232** | **1,088** | **7,815** | **546** | **63** | **18,848** | **1,727** | **612** | **1,217** | **1** | **113** | **3,495** | **211** | **4** | **221** | **1,230** | **4** | **382** | **2,139** | **723** | **3,462** | **3,307** |
| **COUNTY TOTAL** | **C** | **15,237** | **2,144** | **2** | **57** | **17** | **154** | **138** | **1,624** | **135** | **17** | **13,093** | **1,298** | **195** | **680** | **-** | **96** | **391** | **181** | **2** | **121** | **1,145** | **3** | **237** | **2,122** | **701** | **2,970** | **2,951** |
| | **%** | **53** | **22** | **100** | **61** | **23** | **66** | **13** | **21** | **25** | **27** | **69** | **75** | **32** | **56** | **-** | **85** | **11** | **86** | **50** | **55** | **93** | **75** | **62** | **99** | **97** | **86** | **89** |
| **Pop. 355,350** | | | | | | | | | | | | | | | | | | | | | | | | | | | | |
| ***Crime Rate per 100,000*** | ***R*** | ***8,093*** | ***2,789*** | ***-*** | ***26*** | ***20*** | ***65*** | ***306*** | ***2,199*** | ***153*** | ***17*** | ***5,304*** | ***485*** | ***172*** | ***342*** | ***-*** | ***31*** | ***983*** | ***59*** | ***1*** | ***62*** | ***346*** | ***1*** | ***107*** | ***601*** | ***203*** | ***974*** | ***930*** |
| Dakota | O | **1,077** | **220** | - | 2 | - | 13 | 50 | 131 | 22 | 2 | **857** | 49 | 3 | 213 | - | 6 | 89 | 5 | - | 7 | 86 | 1 | 6 | 185 | 51 | 31 | 125 |
| Sheriff | C | **633** | **52** | - | 1 | - | 13 | 11 | 19 | 8 | - | **581** | 43 | 1 | 78 | - | 5 | 21 | 4 | - | 4 | 78 | 1 | 5 | 182 | 51 | 12 | 96 |
| MN0190000 | % | **59** | **24** | - | 50 | - | 100 | 22 | 15 | 36 | - | **68** | 88 | 33 | 37 | - | 83 | 24 | 80 | - | 57 | 91 | 100 | 83 | 98 | 100 | 39 | 77 |
| Pop. 16,973 | | | | | | | | | | | | | | | | | | | | | | | | | | | | |
| *Crime Rate per 100,000* | *R* | ***6,345*** | ***1,296*** | - | *11* | - | *76* | *294* | *771* | *129* | *11* | ***5,049*** | *288* | *17* | *1,254* | - | *35* | *524* | *29* | - | *41* | *506* | *5* | *35* | *1,089* | *300* | *182* | *736* |
| Burnsville | O | **2,221** | **1,219** | - | 14 | 9 | 22 | 109 | 1,010 | 54 | 1 | **1,002** | 113 | 63 | 51 | 1 | 16 | 276 | 9 | 1 | 20 | 80 | - | 7 | 4 | 17 | 129 | 215 |
| PD | C | **690** | **167** | - | 7 | 1 | 10 | 5 | 143 | 1 | - | **523** | 78 | 16 | 11 | - | 15 | 13 | 7 | 1 | 7 | 75 | - | 3 | 3 | 16 | 82 | 196 |
| MN0190100 | % | **31** | **14** | - | 50 | 11 | 45 | 5 | 14 | 2 | - | **52** | 69 | 25 | 22 | - | 94 | 5 | 78 | 100 | 35 | 94 | - | 43 | 75 | 94 | 64 | 91 |
| Pop. 60,220 | | | | | | | | | | | | | | | | | | | | | | | | | | | | |
| *Crime Rate per 100,000* | *R* | ***3,688*** | ***2,024*** | - | *23* | *14* | *36* | *181* | *1,677* | *89* | *1* | ***1,663*** | *187* | *104* | *84* | *1* | *26* | *458* | *14* | *1* | *33* | *132* | - | *11* | *6* | *28* | *214* | *357* |
| Farmington | O | **1,066** | **251** | - | 4 | 3 | 8 | 21 | 202 | 13 | - | **815** | 60 | 7 | 47 | - | 1 | 124 | 5 | - | 10 | 33 | 1 | 43 | 171 | 44 | 93 | 176 |
| PD | C | **716** | **73** | - | 4 | 3 | 7 | 8 | 46 | 5 | - | **643** | 52 | 4 | 35 | - | 1 | 30 | 5 | - | 5 | 33 | 1 | 26 | 171 | 44 | 72 | 164 |
| MN0190200 | % | **67** | **29** | - | 100 | 100 | 88 | 38 | 23 | 38 | - | **79** | 87 | 57 | 74 | - | 100 | 24 | 100 | - | 50 | 100 | 100 | 60 | 100 | 100 | 77 | 93 |
| Pop. 12,365 | | | | | | | | | | | | | | | | | | | | | | | | | | | | |
| *Crime Rate per 100,000* | *R* | ***8,621*** | ***2,029*** | - | *32* | *24* | *64* | *169* | *1,633* | *105* | - | ***6,591*** | *485* | *56* | *380* | - | *8* | *1,002* | *40* | - | *80* | *266* | *8* | *347* | *1,382* | *355* | *752* | *1,423* |
| Hastings | O | **1,704** | **654** | - | 11 | - | 8 | 64 | 542 | 27 | 2 | **1,050** | 90 | 73 | 161 | - | 6 | 297 | 2 | - | 4 | 81 | - | 5 | 96 | 55 | 58 | 122 |
| PD | C | **773** | **162** | - | 6 | - | 4 | 13 | 128 | 10 | 1 | **611** | 60 | 33 | 102 | - | 4 | 20 | 1 | - | 1 | 75 | - | 5 | 92 | 53 | 57 | 108 |
| MN0190300 | % | **45** | **25** | - | 55 | - | 50 | 20 | 24 | 37 | 50 | **58** | 67 | 45 | 63 | - | 67 | 7 | 50 | - | 25 | 93 | - | 100 | 96 | 96 | 98 | 89 |
| Pop. 18,204 | | | | | | | | | | | | | | | | | | | | | | | | | | | | |
| *Crime Rate per 100,000* | *R* | ***9,360*** | ***3,592*** | - | *60* | - | *43* | *351* | *2,977* | *148* | *10* | ***5,767*** | *494* | *401* | *884* | - | *32* | *1,631* | *10* | - | *21* | *444* | - | *27* | *527* | *302* | *318* | *670* |
| Mendota Heights | O | **285** | **156** | - | 1 | 1 | 3 | 17 | 133 | - | 1 | **129** | 16 | 6 | 8 | - | - | 52 | 2 | - | 3 | 10 | - | 1 | 2 | 10 | 13 | 6 |
| PD | C | **53** | **11** | - | - | - | 1 | - | 10 | - | - | **42** | 4 | 1 | - | - | - | 4 | 1 | - | 2 | 10 | - | - | 2 | 9 | 5 | 4 |
| MN0190400 | % | **19** | **7** | - | - | - | 33 | - | 8 | - | - | **33** | 25 | 17 | - | - | - | 8 | 50 | - | 67 | 100 | - | - | 100 | 90 | 38 | 67 |
| Pop. 11,434 | | | | | | | | | | | | | | | | | | | | | | | | | | | | |
| *Crime Rate per 100,000* | *R* | ***2,492*** | ***1,364*** | - | *8* | *8* | *26* | *148* | *1,163* | - | *8* | ***1,128*** | *139* | *52* | *69* | - | - | *454* | *17* | - | *26* | *87* | - | *8* | *17* | *87* | *113* | *52* |
| Rosemount | O | **1,409** | **527** | - | 7 | 3 | 10 | 59 | 425 | 23 | - | **882** | 96 | 12 | 44 | - | 4 | 234 | 12 | - | 14 | 46 | - | 3 | 87 | 30 | 121 | 179 |
| PD | C | **701** | **109** | - | 4 | 1 | 5 | 8 | 84 | 7 | - | **592** | 71 | 4 | 35 | - | 3 | 36 | 12 | - | 11 | 41 | - | 2 | 87 | 30 | 97 | 163 |
| MN0190500 | % | **50** | **21** | - | 57 | 33 | 50 | 14 | 20 | 30 | - | **67** | 74 | 33 | 80 | - | 75 | 15 | 100 | - | 79 | 89 | - | 67 | 100 | 100 | 80 | 91 |
| Pop. 14,619 | | | | | | | | | | | | | | | | | | | | | | | | | | | | |
| *Crime Rate per 100,000* | *R* | ***9,638*** | ***3,604*** | - | *47* | *20* | *68* | *403* | *2,907* | *157* | - | ***6,033*** | *656* | *82* | *300* | - | *27* | *1,600* | *82* | - | *95* | *314* | - | *20* | *595* | *205* | *827* | *1,224* |
| South St. Paul | O | **2,171** | **717** | - | 6 | 4 | 28 | 84 | 525 | 66 | 4 | **1,454** | 211 | 21 | 34 | - | 10 | 305 | 28 | - | 26 | 117 | - | 16 | 204 | 37 | 306 | 139 |
| PD | C | **973** | **99** | - | 4 | 1 | 16 | 10 | 58 | 9 | 1 | **874** | 109 | 3 | 2 | - | 8 | 22 | 27 | - | 7 | 108 | - | 2 | 204 | 37 | 247 | 98 |
| MN0190600 | % | **45** | **14** | - | 67 | 25 | 57 | 12 | 11 | 14 | 25 | **60** | 52 | 14 | 6 | - | 80 | 7 | 96 | - | 27 | 92 | - | 13 | 100 | 100 | 81 | 71 |
| Pop. 20,167 | | | | | | | | | | | | | | | | | | | | | | | | | | | | |
| *Crime Rate per 100,000* | *R* | ***10,765*** | ***3,555*** | - | *29* | *19* | *138* | *416* | *2,603* | *327* | *19* | ***7,209*** | *1,046* | *104* | *168* | - | *49* | *1,512* | *138* | - | *128* | *580* | - | *79* | *1,011* | *183* | *1,517* | *689* |
| West St. Paul | O | **2,025** | **927** | - | 9 | 25 | 23 | 82 | 711 | 77 | - | **1,098** | 141 | 109 | 66 | - | 8 | 332 | 3 | - | 23 | 60 | 1 | 25 | 102 | 18 | 72 | 138 |
| PD | C | **631** | **178** | - | 4 | 4 | 6 | 4 | 147 | 13 | - | **453** | 75 | 23 | 12 | - | 5 | 21 | 2 | - | 5 | 58 | 1 | 5 | 101 | 12 | 27 | 106 |
| MN0190700 | % | **31** | **19** | - | 44 | 16 | 26 | 5 | 21 | 17 | - | **41** | 53 | 21 | 18 | - | 63 | 6 | 67 | - | 22 | 97 | 100 | 20 | 99 | 67 | 38 | 77 |
| Pop. 19,405 | | | | | | | | | | | | | | | | | | | | | | | | | | | | |

O = Number of Offenses C = Offenses Cleared
% = Percent Cleared R = Crime Rate per 100,000
* - Agency did not report all 12 months in 2001

# TABLE 38
## Offenses, Clearances, Percent Cleared and Crime Rate by Agency - 2001

| Area NCIC Number | | Grand Total | Total Part 1 | Murder | Rape | Rob-bery | Aggra-vated Assault | Burg-lary | Larc-eny | Motor Vehicle Theft | Arson | Total Part 2 | Other Assaults | Forgery/ Counter-feiting | Fraud | Embe-zzle-ment | Stolen Property | Vand-alism | Weap-ons | Prosti-tution | Other Sex Offen. | Narc-otics | Gamb-ling | Family/ Children | D.U.I. | Liquor Laws | Disor-derly Cond. | Other Offen-ses |
|---|---|---|---|---|---|---|---|---|---|---|---|---|---|---|---|---|---|---|---|---|---|---|---|---|---|---|---|---|
| *Crime Rate per 100,000* | R | ***10,435*** | ***4,777*** | - | *46* | *128* | *118* | *422* | *3,664* | *396* | - | ***5,658*** | *726* | *561* | *340* | - | *41* | *1,710* | *15* | - | *118* | *309* | *5* | *128* | *525* | *92* | *371* | *711* |
| Eagan | O | **5,446** | **1,902** | - | 10 | 13 | 29 | 205 | 1,540 | 93 | 12 | **3,544** | 375 | 113 | 114 | - | 21 | 552 | 25 | 2 | 42 | 249 | 1 | 69 | 511 | 188 | 700 | 582 |
| PD | C | **3,162** | **445** | - | 10 | 3 | 23 | 19 | 351 | 37 | 2 | **2,717** | 309 | 47 | 58 | - | 19 | 74 | 21 | 1 | 24 | 244 | - | 54 | 511 | 188 | 618 | 549 |
| MN0190800 | % | **58** | **23** | - | 100 | 23 | 79 | 9 | 23 | 40 | 17 | **77** | 82 | 42 | 51 | - | 90 | 13 | 84 | 50 | 57 | 98 | - | 78 | 100 | 100 | 88 | 94 |
| Pop. 63,557 | | | | | | | | | | | | | | | | | | | | | | | | | | | | |
| *Crime Rate per 100,000* | R | ***8,568*** | ***2,992*** | - | *15* | *20* | *45* | *322* | *2,423* | *146* | *18* | ***5,576*** | *590* | *177* | *179* | - | *33* | *868* | *39* | *3* | *66* | *391* | *1* | *108* | *804* | *295* | *1,101* | *915* |
| Inver Grove Heights | O | **3,924** | **1,050** | 1 | 21 | 5 | 39 | 130 | 751 | 86 | 17 | **2,874** | 191 | 52 | 63 | - | 11 | 468 | 25 | - | 27 | 130 | - | 73 | 338 | 47 | 1,249 | 200 |
| PD | C | **2,350** | **201** | 1 | 13 | 2 | 28 | 17 | 118 | 19 | 3 | **2,149** | 161 | 15 | 13 | - | 10 | 37 | 19 | - | 23 | 116 | - | 19 | 338 | 44 | 1,178 | 176 |
| MN0190900 | % | **60** | **19** | 100 | 62 | 40 | 72 | 13 | 16 | 22 | 18 | **75** | 84 | 29 | 21 | - | 91 | 8 | 76 | - | 85 | 89 | - | 26 | 100 | 94 | 94 | 88 |
| Pop. 29,751 | | | | | | | | | | | | | | | | | | | | | | | | | | | | |
| *Crime Rate per 100,000* | R | ***13,189*** | ***3,529*** | *3* | *70* | *16* | *131* | *436* | *2,524* | *289* | *57* | ***9,660*** | *641* | *174* | *211* | - | *36* | *1,573* | *84* | - | *90* | *436* | - | *245* | *1,136* | *157* | *4,198* | *672* |
| Apple Valley | O | **3,153** | **1,391** | - | 5 | 7 | 31 | 161 | 1,123 | 50 | 14 | **1,762** | 141 | 96 | 124 | - | 15 | 408 | 19 | - | 17 | 134 | - | 9 | 247 | 98 | 100 | 354 |
| PD | C | **1,503** | **348** | - | 2 | 1 | 25 | 19 | 284 | 15 | 2 | **1,155** | 118 | 22 | 72 | - | 13 | 45 | 18 | - | 7 | 117 | - | 2 | 241 | 95 | 74 | 331 |
| MN0191000 | % | **48** | **25** | - | 40 | 14 | 81 | 12 | 25 | 30 | 14 | **66** | 84 | 23 | 58 | - | 87 | 11 | 95 | - | 41 | 87 | - | 22 | 98 | 97 | 74 | 94 |
| Pop. 45,527 | | | | | | | | | | | | | | | | | | | | | | | | | | | | |
| *Crime Rate per 100,000* | R | ***6,925*** | ***3,055*** | - | *10* | *15* | *68* | *353* | *2,466* | *109* | *30* | ***3,870*** | *309* | *210* | *272* | - | *32* | *896* | *41* | - | *37* | *294* | - | *19* | *542* | *215* | *219* | *777* |
| Lakeville | O | **4,279** | **898** | 1 | 3 | 3 | 18 | 106 | 722 | 35 | 10 | **3,381** | 244 | 57 | 292 | - | 15 | 358 | 76 | 1 | 28 | 204 | - | 125 | 192 | 128 | 590 | 1,071 |
| PD | C | **3,052** | **299** | 1 | 2 | 1 | 16 | 24 | 236 | 11 | 8 | **2,753** | 218 | 26 | 262 | - | 13 | 68 | 64 | - | 25 | 190 | - | 114 | 190 | 122 | 501 | 960 |
| MN0191100 | % | **71** | **33** | 100 | 67 | 33 | 89 | 23 | 33 | 31 | 80 | **81** | 89 | 46 | 90 | - | 87 | 19 | 84 | - | 89 | 93 | - | 91 | 99 | 95 | 85 | 90 |
| Pop. 43,128 | | | | | | | | | | | | | | | | | | | | | | | | | | | | |
| *Crime Rate per 100,000* | R | ***9,921*** | ***2,082*** | *2* | *6* | *6* | *41* | *245* | *1,674* | *81* | *23* | ***7,839*** | *565* | *132* | *677* | - | *34* | *830* | *176* | *2* | *64* | *473* | - | *289* | *445* | *296* | *1,368* | *2,483* |
| **DODGE** | **O** | **1,589** | **249** | **-** | **7** | **-** | **9** | **58** | **158** | **17** | **-** | **1,340** | **105** | **3** | **155** | **-** | **-** | **142** | **3** | **-** | **5** | **45** | **-** | **18** | **111** | **154** | **245** | **354** |
| **COUNTY TOTAL** | **C** | **984** | **53** | **-** | **2** | **-** | **4** | **11** | **26** | **10** | **-** | **931** | **81** | **-** | **83** | **-** | **-** | **32** | **3** | **-** | **2** | **39** | **-** | **6** | **100** | **149** | **227** | **209** |
| | **%** | **62** | **21** | **-** | **29** | **-** | **44** | **19** | **16** | **59** | **-** | **69** | **77** | **-** | **54** | **-** | **-** | **23** | **100** | **-** | **40** | **87** | **-** | **33** | **90** | **97** | **93** | **59** |
| **Pop. 17,731** | | | | | | | | | | | | | | | | | | | | | | | | | | | | |
| ***Crime Rate per 100,000*** | **R** | ***8,961*** | ***1,404*** | **-** | ***39*** | **-** | ***50*** | ***327*** | ***891*** | ***95*** | **-** | ***7,557*** | ***592*** | ***16*** | ***874*** | **-** | **-** | ***800*** | ***16*** | **-** | ***28*** | ***253*** | **-** | ***101*** | ***626*** | ***868*** | ***1,381*** | ***1,996*** |
| Dodge | O | **1,402** | **191** | - | 7 | - | 8 | 55 | 105 | 16 | - | **1,211** | 91 | 1 | 136 | - | - | 136 | 2 | - | 5 | 34 | - | 17 | 67 | 141 | 238 | 343 |
| Sheriff | C | **892** | **48** | - | 2 | - | 3 | 10 | 23 | 10 | - | **844** | 71 | - | 83 | - | - | 31 | 2 | - | 2 | 29 | - | 6 | 64 | 136 | 221 | 199 |
| MN0200000 | % | **64** | **25** | - | 29 | - | 38 | 18 | 22 | 63 | - | **70** | 78 | - | 61 | - | - | 23 | 100 | - | 40 | 85 | - | 35 | 96 | 96 | 93 | 58 |
| Pop. 13,333 | | | | | | | | | | | | | | | | | | | | | | | | | | | | |
| *Crime Rate per 100,000* | R | ***10,515*** | ***1,432*** | - | *52* | - | *60* | *412* | *787* | *120* | - | ***9,082*** | *682* | *7* | *1,020* | - | - | *1,020* | *15* | - | *37* | *255* | - | *127* | *502* | *1,057* | *1,785* | *2,572* |
| Kasson | O | **187** | **58** | - | - | - | 1 | 3 | 53 | 1 | - | **129** | 14 | 2 | 19 | - | - | 6 | 1 | - | - | 11 | - | 1 | 44 | 13 | 7 | 11 |
| PD | C | **92** | **5** | - | - | - | 1 | 1 | 3 | - | - | **87** | 10 | - | - | - | - | 1 | 1 | - | - | 10 | - | - | 36 | 13 | 6 | 10 |
| MN0200200 | % | **49** | **9** | - | - | - | 100 | 33 | 6 | - | - | **67** | 71 | - | - | - | - | 17 | 100 | - | - | 91 | - | - | 82 | 100 | 86 | 91 |
| Pop. 4,398 | | | | | | | | | | | | | | | | | | | | | | | | | | | | |
| *Crime Rate per 100,000* | R | ***4,251*** | ***1,318*** | - | - | - | *22* | *68* | *1,205* | *22* | - | ***2,933*** | *318* | *45* | *432* | - | - | *136* | *22* | - | - | *250* | - | *22* | *1,000* | *295* | *159* | *250* |
| **DOUGLAS** | **O** | **2,758** | **889** | **-** | **9** | **-** | **13** | **122** | **681** | **57** | **7** | **1,869** | **160** | **37** | **127** | **-** | **5** | **476** | **4** | **-** | **28** | **46** | **-** | **23** | **225** | **124** | **134** | **480** |
| **COUNTY TOTAL** | **C** | **1,545** | **308** | **-** | **4** | **-** | **12** | **19** | **248** | **22** | **3** | **1,237** | **123** | **14** | **76** | **-** | **4** | **105** | **4** | **-** | **19** | **44** | **-** | **22** | **222** | **123** | **98** | **383** |
| | **%** | **56** | **35** | **-** | **44** | **-** | **92** | **16** | **36** | **39** | **43** | **66** | **77** | **38** | **60** | **-** | **80** | **22** | **100** | **-** | **68** | **96** | **-** | **96** | **99** | **99** | **73** | **80** |
| **Pop. 32,821** | | | | | | | | | | | | | | | | | | | | | | | | | | | | |
| ***Crime Rate per 100,000*** | **R** | ***8,403*** | ***2,708*** | **-** | ***27*** | **-** | ***39*** | ***371*** | ***2,074*** | ***173*** | ***21*** | ***5,694*** | ***487*** | ***112*** | ***386*** | **-** | ***15*** | ***1,450*** | ***12*** | **-** | ***85*** | ***140*** | **-** | ***70*** | ***685*** | ***377*** | ***408*** | ***1,462*** |
| Douglas | O | **1,596** | **476** | - | 6 | - | 12 | 89 | 325 | 38 | 6 | **1,120** | 81 | 11 | 45 | - | 2 | 290 | 2 | - | 13 | 15 | - | 6 | 156 | 74 | 58 | 367 |
| Sheriff | C | **786** | **76** | - | 1 | - | 11 | 11 | 37 | 13 | 3 | **710** | 63 | 5 | 21 | - | 1 | 36 | 2 | - | 8 | 14 | - | 5 | 153 | 74 | 38 | 290 |
| MN0210000 | % | **49** | **16** | - | 17 | - | 92 | 12 | 11 | 34 | 50 | **63** | 78 | 45 | 47 | - | 50 | 12 | 100 | - | 62 | 93 | - | 83 | 98 | 100 | 66 | 79 |
| Pop. 24,001 | | | | | | | | | | | | | | | | | | | | | | | | | | | | |
| *Crime Rate per 100,000* | R | ***6,649*** | ***1,983*** | - | *24* | - | *49* | *370* | *1,354* | *158* | *24* | ***4,666*** | *337* | *45* | *187* | - | *8* | *1,208* | *8* | - | *54* | *62* | - | *24* | *649* | *308* | *241* | *1,529* |
| Alexandria* | O | **1,162** | **413** | - | 3 | - | 1 | 33 | 356 | 19 | 1 | **749** | 79 | 26 | 82 | - | 3 | 186 | 2 | - | 15 | 31 | - | 17 | 69 | 50 | 76 | 113 |
| PD | C | **759** | **232** | - | 3 | - | 1 | 8 | 211 | 9 | - | **527** | 60 | 9 | 55 | - | 3 | 69 | 2 | - | 11 | 30 | - | 17 | 69 | 49 | 60 | 93 |
| MN0210100 | % | **65** | **56** | - | 100 | - | 100 | 24 | 59 | 47 | - | **70** | 76 | 35 | 67 | - | 100 | 37 | 100 | - | 73 | 97 | - | 100 | 100 | 98 | 79 | 82 |
| Pop. 8,820 | | | | | | | | | | | | | | | | | | | | | | | | | | | | |
| *Crime Rate per 100,000* | R | ***13,174*** | ***4,682*** | - | *34* | - | *11* | *374* | *4,036* | *215* | *11* | ***8,492*** | *895* | *294* | *929* | - | *34* | *2,108* | *22* | - | *170* | *351* | - | *192* | *782* | *566* | *861* | *1,281* |

O = Number of Offenses C = Offenses Cleared
% = Percent Cleared R = Crime Rate per 100,000
* - Agency did not report all 12 months in 2001

# TABLE 38
## Offenses, Clearances, Percent Cleared and Crime Rate by Agency - 2001

| Area NCIC Number | | Grand Total | Total Part 1 | Murder | Rape | Rob-bery | Aggra-vated Assault | Burg-lary | Larc-eny | Motor Vehicle Theft | Arson | Total Part 2 | Other Assaults | Forgery/ Counter-feiting | Fraud | Embe-zzle-ment | Stolen Property | Vand-alism | Weap-ons | Prosti-tution | Other Sex Offen. | Narc-otics | Gamb-ling | Family/ Children | D.U.I. | Liquor Laws | Disor-derly Cond. | Other Offen-ses |
|---|---|---|---|---|---|---|---|---|---|---|---|---|---|---|---|---|---|---|---|---|---|---|---|---|---|---|---|---|
| **FARIBAULT** | **O** | **850** | **273** | **-** | **9** | **-** | **5** | **59** | **182** | **17** | **1** | **577** | **52** | **9** | **84** | **-** | **3** | **198** | **4** | **-** | **9** | **10** | **-** | **42** | **59** | **6** | **38** | **63** |
| **COUNTY TOTAL** | **C** | **416** | **63** | **-** | **5** | **-** | **3** | **7** | **42** | **6** | **-** | **353** | **47** | **3** | **74** | **-** | **2** | **21** | **4** | **-** | **9** | **10** | **-** | **34** | **59** | **6** | **28** | **56** |
| | **%** | **49** | **23** | **-** | **56** | **-** | **60** | **12** | **23** | **35** | **-** | **61** | **90** | **33** | **88** | **-** | **67** | **11** | **100** | **-** | **100** | **100** | **-** | **81** | **100** | **100** | **74** | **89** |
| **Pop. 16,181** | | | | | | | | | | | | | | | | | | | | | | | | | | | | |
| ***Crime Rate per 100,000*** | ***R*** | ***5,253*** | ***1,687*** | ***-*** | ***55*** | ***-*** | ***30*** | ***364*** | ***1,124*** | ***105*** | ***6*** | ***3,565*** | ***321*** | ***55*** | ***519*** | ***-*** | ***18*** | ***1,223*** | ***24*** | ***-*** | ***55*** | ***61*** | ***-*** | ***259*** | ***364*** | ***37*** | ***234*** | ***389*** |
| Faribault | O | **345** | **105** | - | 9 | - | 4 | 37 | 44 | 11 | - | **240** | 17 | 3 | 12 | - | 1 | 66 | - | - | 6 | 8 | - | 34 | 45 | - | 10 | 38 |
| Sheriff | C | **180** | **19** | - | 5 | - | 3 | 4 | 4 | 3 | - | **161** | 17 | 2 | 8 | - | 1 | 6 | - | - | 6 | 8 | - | 27 | 45 | - | 8 | 33 |
| MN0220000 | % | **52** | **18** | - | 56 | - | 75 | 11 | 9 | 27 | - | **67** | 100 | 67 | 67 | - | 100 | 9 | - | - | 100 | 100 | - | 79 | 100 | - | 80 | 87 |
| Pop. 10,066 | | | | | | | | | | | | | | | | | | | | | | | | | | | | |
| *Crime Rate per 100,000* | *R* | ***3,427*** | ***1,043*** | *-* | *89* | *-* | *39* | *367* | *437* | *109* | *-* | ***2,384*** | *168* | *29* | *119* | *-* | *9* | *655* | *-* | *-* | *59* | *79* | *-* | *337* | *447* | *-* | *99* | *377* |
| Blue Earth | O | **505** | **168** | - | - | - | 1 | 22 | 138 | 6 | 1 | **337** | 35 | 6 | 72 | - | 2 | 132 | 4 | - | 3 | 2 | - | 8 | 14 | 6 | 28 | 25 |
| PD | C | **236** | **44** | - | - | - | - | 3 | 38 | 3 | - | **192** | 30 | 1 | 66 | - | 1 | 15 | 4 | - | 3 | 2 | - | 7 | 14 | 6 | 20 | 23 |
| MN0220100 | % | **47** | **26** | - | - | - | - | 14 | 28 | 50 | - | **57** | 86 | 17 | 92 | - | 50 | 11 | 100 | - | 100 | 100 | - | 88 | 100 | 100 | 71 | 92 |
| Pop. 3,621 | | | | | | | | | | | | | | | | | | | | | | | | | | | | |
| *Crime Rate per 100,000* | *R* | ***13,946*** | ***4,639*** | *-* | *-* | *-* | *27* | *607* | *3,811* | *165* | *27* | ***9,306*** | *966* | *165* | *1,988* | *-* | *55* | *3,645* | *110* | *-* | *82* | *55* | *-* | *220* | *386* | *165* | *773* | *690* |
| Wells* | O | **-** | **-** | - | - | - | - | - | - | - | - | **-** | - | - | - | - | - | - | - | - | - | - | - | - | - | - | - | - |
| PD | C | **-** | **-** | - | - | - | - | - | - | - | - | **-** | - | - | - | - | - | - | - | - | - | - | - | - | - | - | - | - |
| MN0220400 | % | **-** | **-** | - | - | - | - | - | - | - | - | **-** | - | - | - | - | - | - | - | - | - | - | - | - | - | - | - | - |
| Pop. 2,494 | | | | | | | | | | | | | | | | | | | | | | | | | | | | |
| *Crime Rate per 100,000* | *R* | **-** | **-** | - | - | - | - | - | - | - | - | **-** | - | - | - | - | - | - | - | - | - | - | - | - | - | - | - | - |
| **FILLMORE*** | **O** | **83** | **29** | **-** | **1** | **-** | **2** | **5** | **20** | **1** | **-** | **54** | **7** | **1** | **3** | **-** | **-** | **2** | **-** | **-** | **1** | **4** | **-** | **-** | **11** | **2** | **5** | **18** |
| **COUNTY TOTAL** | **C** | **31** | **6** | **-** | **1** | **-** | **1** | **1** | **3** | **-** | **-** | **25** | **2** | **-** | **2** | **-** | **-** | **-** | **-** | **-** | **-** | **3** | **-** | **-** | **7** | **1** | **2** | **8** |
| **MN0230000** | **%** | **37** | **21** | **-** | **100** | **-** | **50** | **20** | **15** | **-** | **-** | **46** | **29** | **-** | **67** | **-** | **-** | **-** | **-** | **-** | **-** | **75** | **-** | **-** | **64** | **50** | **40** | **44** |
| **Pop. 21,122** | | | | | | | | | | | | | | | | | | | | | | | | | | | | |
| ***Crime Rate per 100,000*** | ***R*** | ***392*** | ***137*** | ***-*** | ***4*** | ***-*** | ***9*** | ***23*** | ***94*** | ***4*** | ***-*** | ***255*** | ***33*** | ***4*** | ***14*** | ***-*** | ***-*** | ***9*** | ***-*** | ***-*** | ***4*** | ***18*** | ***-*** | ***-*** | ***52*** | ***9*** | ***23*** | ***85*** |
| **FREEBORN** | **O** | **2,670** | **665** | **1** | **3** | **4** | **34** | **127** | **448** | **46** | **2** | **2,005** | **137** | **72** | **745** | **-** | **16** | **193** | **4** | **-** | **4** | **134** | **5** | **3** | **270** | **128** | **54** | **240** |
| **COUNTY TOTAL** | **C** | **1,990** | **228** | **1** | **3** | **1** | **34** | **31** | **140** | **17** | **1** | **1,762** | **130** | **37** | **736** | **-** | **16** | **21** | **4** | **-** | **4** | **133** | **5** | **3** | **270** | **128** | **51** | **224** |
| | **%** | **75** | **34** | **100** | **100** | **25** | **100** | **24** | **31** | **37** | **50** | **88** | **95** | **51** | **99** | **-** | **100** | **11** | **100** | **-** | **100** | **99** | **100** | **100** | **100** | **100** | **94** | **93** |
| **Pop. 32,584** | | | | | | | | | | | | | | | | | | | | | | | | | | | | |
| ***Crime Rate per 100,000*** | ***R*** | ***8,194*** | ***2,040*** | ***3*** | ***9*** | ***12*** | ***104*** | ***389*** | ***1,374*** | ***141*** | ***6*** | ***6,153*** | ***420*** | ***220*** | ***2,286*** | ***-*** | ***49*** | ***592*** | ***12*** | ***-*** | ***12*** | ***411*** | ***15*** | ***9*** | ***828*** | ***392*** | ***165*** | ***736*** |
| Freeborn | O | **608** | **153** | - | 2 | 1 | 10 | 53 | 69 | 18 | - | **455** | 37 | 3 | 89 | - | 7 | 35 | 1 | - | 2 | 61 | - | - | 105 | 37 | 9 | 69 |
| Sheriff | C | **453** | **39** | - | 2 | - | 10 | 12 | 8 | 7 | - | **414** | 34 | 1 | 88 | - | 7 | 7 | 1 | - | 2 | 60 | - | - | 105 | 37 | 8 | 64 |
| MN0240000 | % | **75** | **25** | - | 100 | - | 100 | 23 | 12 | 39 | - | **91** | 92 | 33 | 99 | - | 100 | 20 | 100 | - | 100 | 98 | - | - | 100 | 100 | 89 | 93 |
| Pop. 14,228 | | | | | | | | | | | | | | | | | | | | | | | | | | | | |
| *Crime Rate per 100,000* | *R* | ***4,273*** | ***1,075*** | *-* | *14* | *7* | *70* | *372* | *484* | *126* | *-* | ***3,197*** | *260* | *21* | *625* | *-* | *49* | *245* | *7* | *-* | *14* | *428* | *-* | *-* | *737* | *260* | *63* | *484* |
| Albert Lea | O | **2,062** | **512** | 1 | 1 | 3 | 24 | 74 | 379 | 28 | 2 | **1,550** | 100 | 69 | 656 | - | 9 | 158 | 3 | - | 2 | 73 | 5 | 3 | 165 | 91 | 45 | 171 |
| PD | C | **1,537** | **189** | 1 | 1 | 1 | 24 | 19 | 132 | 10 | 1 | **1,348** | 96 | 36 | 648 | - | 9 | 14 | 3 | - | 2 | 73 | 5 | 3 | 165 | 91 | 43 | 160 |
| MN0240100 | % | **75** | **37** | 100 | 100 | 33 | 100 | 26 | 35 | 36 | 50 | **87** | 96 | 52 | 99 | - | 100 | 9 | 100 | - | 100 | 100 | 100 | 100 | 100 | 100 | 96 | 94 |
| Pop. 18,356 | | | | | | | | | | | | | | | | | | | | | | | | | | | | |
| *Crime Rate per 100,000* | *R* | ***11,233*** | ***2,789*** | *5* | *5* | *16* | *130* | *403* | *2,064* | *152* | *10* | ***8,444*** | *544* | *375* | *3,573* | *-* | *49* | *860* | *16* | *-* | *10* | *397* | *27* | *16* | *898* | *495* | *245* | *931* |
| **GOODHUE** | **O** | **4,561** | **1,546** | **1** | **23** | **14** | **49** | **265** | **1,119** | **69** | **6** | **3,015** | **434** | **107** | **419** | **-** | **12** | **575** | **12** | **-** | **27** | **251** | **-** | **19** | **346** | **217** | **275** | **321** |
| **COUNTY TOTAL** | **C** | **2,272** | **366** | **1** | **7** | **5** | **32** | **37** | **259** | **24** | **1** | **1,906** | **289** | **31** | **302** | **-** | **9** | **65** | **8** | **-** | **11** | **245** | **-** | **10** | **344** | **215** | **131** | **246** |
| | **%** | **50** | **24** | **100** | **30** | **36** | **65** | **14** | **23** | **35** | **17** | **63** | **67** | **29** | **72** | **-** | **75** | **11** | **67** | **-** | **41** | **98** | **-** | **53** | **99** | **99** | **48** | **77** |
| **Pop. 43,507** | | | | | | | | | | | | | | | | | | | | | | | | | | | | |
| ***Crime Rate per 100,000*** | ***R*** | ***10,483*** | ***3,553*** | ***2*** | ***52*** | ***32*** | ***112*** | ***609*** | ***2,571*** | ***158*** | ***13*** | ***6,929*** | ***997*** | ***245*** | ***963*** | ***-*** | ***27*** | ***1,321*** | ***27*** | ***-*** | ***62*** | ***576*** | ***-*** | ***43*** | ***795*** | ***498*** | ***632*** | ***737*** |
| Goodhue | O | **1,031** | **400** | - | 11 | 2 | 14 | 121 | 228 | 23 | - | **631** | 85 | 7 | 49 | - | 3 | 165 | 1 | - | 8 | 85 | - | 1 | 96 | 57 | 38 | 36 |
| Sheriff | C | **426** | **61** | - | 3 | - | 7 | 13 | 28 | 10 | - | **365** | 48 | 2 | 20 | - | 3 | 14 | - | - | 5 | 83 | - | - | 94 | 56 | 20 | 20 |
| MN0250000 | % | **41** | **15** | - | 27 | - | 50 | 11 | 12 | 43 | - | **58** | 56 | 29 | 41 | - | 100 | 8 | - | - | 63 | 98 | - | - | 98 | 98 | 53 | 56 |
| Pop. 20,807 | | | | | | | | | | | | | | | | | | | | | | | | | | | | |
| *Crime Rate per 100,000* | *R* | ***4,950*** | ***1,917*** | *-* | *52* | *9* | *67* | *581* | *1,095* | *110* | *-* | ***3,032*** | *408* | *33* | *235* | *-* | *14* | *793* | *4* | *-* | *38* | *408* | *-* | *4* | *461* | *273* | *182* | *173* |
| Cannon Falls | O | **638** | **224** | - | 1 | 1 | 5 | 20 | 187 | 5 | 5 | **414** | 30 | 12 | 84 | - | 5 | 49 | 3 | - | 2 | 21 | - | 1 | 61 | 33 | 26 | 87 |
| PD | C | **381** | **66** | - | - | - | 3 | 3 | 59 | 1 | - | **315** | 23 | 5 | 73 | - | 4 | 8 | 3 | - | - | 20 | - | 1 | 61 | 32 | 11 | 74 |

O = Number of Offenses C = Offenses Cleared
% = Percent Cleared R = Crime Rate per 100,000
* - Agency did not report all 12 months in 2001

# TABLE 38
## Offenses, Clearances, Percent Cleared and Crime Rate by Agency - 2001

| Area NCIC Number | | Grand Total | Total Part 1 | Murder | Rape | Rob-bery | Aggra-vated Assault | Burg-lary | Larc-eny | Motor Vehicle Theft | Arson | Total Part 2 | Other Assaults | Forgery/ Counter-feiting | Fraud | Embe-zzle-ment | Stolen Property | Vand-alism | Weap-ons | Prosti-tution | Other Sex Offen. | Narc-otics | Gamb-ling | Family/ Children | D.U.I. | Liquor Laws | Disor-derly Cond. | Other Offen-ses |
|---|---|---|---|---|---|---|---|---|---|---|---|---|---|---|---|---|---|---|---|---|---|---|---|---|---|---|---|---|
| MN0250100 | % | **60** | **29** | - | - | - | 60 | 15 | 32 | 20 | - | **76** | 77 | 42 | 87 | - | 80 | 16 | 100 | - | - | 95 | - | 100 | 100 | 97 | 42 | 85 |
| Pop. 3,795 | | | | | | | | | | | | | | | | | | | | | | | | | | | | |
| *Crime Rate per 100,000* | R | ***16,811*** | ***5,902*** | *-* | *26* | *26* | *131* | *527* | *4,927* | *131* | *131* | ***10,909*** | *790* | *316* | *2,213* | *-* | *131* | *1,291* | *79* | *-* | *52* | *553* | *-* | *26* | *1,607* | *869* | *685* | *2,292* |
| Red Wing | O | **2,434** | **817** | 1 | 10 | 11 | 26 | 114 | 620 | 34 | 1 | **1,617** | 295 | 79 | 130 | - | 4 | 335 | 6 | - | 13 | 122 | - | 15 | 137 | 110 | 195 | 176 |
| PD | C | **1,126** | **199** | 1 | 3 | 5 | 18 | 18 | 144 | 9 | 1 | **927** | 197 | 23 | 69 | - | 2 | 38 | 3 | - | 3 | 120 | - | 7 | 137 | 110 | 87 | 131 |
| MN0250300 | % | **46** | **24** | 100 | 30 | 45 | 69 | 16 | 23 | 26 | 100 | **57** | 67 | 29 | 53 | - | 50 | 11 | 50 | - | 23 | 98 | - | 47 | 100 | 100 | 45 | 74 |
| Pop. 16,116 | | | | | | | | | | | | | | | | | | | | | | | | | | | | |
| *Crime Rate per 100,000* | R | ***15,103*** | ***5,069*** | *6* | *62* | *68* | *161* | *707* | *3,847* | *210* | *6* | ***10,033*** | *1,830* | *490* | *806* | *-* | *24* | *2,078* | *37* | *-* | *80* | *757* | *-* | *93* | *850* | *682* | *1,209* | *1,092* |
| Zumbrota | O | **459** | **106** | - | 1 | - | 4 | 10 | 84 | 7 | - | **353** | 24 | 9 | 156 | - | - | 26 | 2 | - | 4 | 23 | - | 2 | 52 | 17 | 16 | 22 |
| PD | C | **339** | **40** | - | 1 | - | 4 | 3 | 28 | 4 | - | **299** | 21 | 1 | 140 | - | - | 5 | 2 | - | 3 | 22 | - | 2 | 52 | 17 | 13 | 21 |
| MN0250800 | % | **74** | **38** | - | 100 | - | 100 | 30 | 33 | 57 | - | **85** | 88 | 11 | 90 | - | - | 19 | 100 | - | 75 | 96 | - | 100 | 100 | 100 | 81 | 95 |
| Pop. 2,789 | | | | | | | | | | | | | | | | | | | | | | | | | | | | |
| *Crime Rate per 100,000* | R | ***16,457*** | ***3,800*** | *-* | *35* | *-* | *143* | *358* | *3,011* | *250* | *-* | ***12,656*** | *860* | *322* | *5,593* | *-* | *-* | *932* | *71* | *-* | *143* | *824* | *-* | *71* | *1,864* | *609* | *573* | *788* |
| **GRANT** | **O** | **601** | **160** | **-** | **1** | **2** | **1** | **72** | **72** | **12** | **-** | **441** | **30** | **3** | **101** | **-** | **1** | **95** | **6** | **-** | **3** | **13** | **-** | **11** | **20** | **26** | **71** | **61** |
| **COUNTY TOTAL** | **C** | **191** | **25** | **-** | **1** | **1** | **1** | **10** | **7** | **5** | **-** | **166** | **16** | **-** | **57** | **-** | **-** | **4** | **2** | **-** | **-** | **8** | **-** | **1** | **20** | **25** | **15** | **18** |
| | **%** | **32** | **16** | **-** | **100** | **50** | **100** | **14** | **10** | **42** | **-** | **38** | **53** | **-** | **56** | **-** | **-** | **4** | **33** | **-** | **-** | **62** | **-** | **9** | **100** | **96** | **21** | **30** |
| **Pop. 6,289** | | | | | | | | | | | | | | | | | | | | | | | | | | | | |
| ***Crime Rate per 100,000*** | ***R*** | ***9,556*** | ***2,544*** | ***-*** | ***15*** | ***31*** | ***15*** | ***1,144*** | ***1,144*** | ***190*** | ***-*** | ***7,012*** | ***477*** | ***47*** | ***1,605*** | ***-*** | ***15*** | ***1,510*** | ***95*** | ***-*** | ***47*** | ***206*** | ***-*** | ***174*** | ***318*** | ***413*** | ***1,128*** | ***969*** |
| **HENNEPIN**** | **O** | **133,561** | **54,562** | **53** | **656** | **2,407** | **2,484** | **7,392** | **35,033** | **6,162** | **375** | **78,999** | **14,341** | **2,569** | **2,871** | **11** | **502** | **18,750** | **868** | **1,190** | **1,019** | **5,919** | **32** | **2,112** | **5,579** | **4,406** | **6,486** | **12,344** |
| **COUNTY TOTAL** | **C** | **38,119** | **8,583** | **19** | **174** | **274** | **844** | **501** | **6,229** | **510** | **32** | **29,536** | **4,980** | **710** | **1,051** | **1** | **316** | **1,175** | **333** | **450** | **306** | **2,729** | **3** | **393** | **4,876** | **2,237** | **2,686** | **7,290** |
| | **%** | **28** | **15** | **35** | **27** | **11** | **34** | **7** | **18** | **8** | **8** | **37** | **34** | **27** | **36** | **9** | **62** | **6** | **38** | **37** | **30** | **46** | **9** | **18** | **87** | **50** | **41** | **59** |
| **Pop. 1,118,561** | | | | | | | | | | | | | | | | | | | | | | | | | | | | |
| ***Crime Rate per 100,000*** | ***R*** | ***11,940*** | ***4,878*** | ***5*** | ***58*** | ***215*** | ***222*** | ***660*** | ***3,131*** | ***550*** | ***33*** | ***7,063*** | ***1,282*** | ***230*** | ***257*** | ***1*** | ***45*** | ***1,676*** | ***78*** | ***106*** | ***91*** | ***529*** | ***3*** | ***189*** | ***499*** | ***394*** | ***580*** | ***1,104*** |
| Hennepin | O | **1,104** | **213** | - | 7 | 3 | 30 | 45 | 98 | 29 | 1 | **891** | 82 | 31 | 30 | 1 | 8 | 71 | 9 | 1 | 15 | 191 | - | 6 | 168 | - | 33 | 245 |
| Sheriff | C | **733** | **62** | - | 2 | 1 | 22 | 5 | 24 | 7 | 1 | **671** | 56 | 12 | 12 | - | 5 | 21 | 9 | - | 10 | 150 | - | 1 | 168 | - | 21 | 206 |
| MN0270000 | % | **66** | **29** | - | 29 | 33 | 73 | 11 | 24 | 24 | 100 | **75** | 68 | 39 | 40 | - | 63 | 30 | 100 | - | 67 | 79 | - | 17 | 100 | - | 64 | 84 |
| Pop. 10,451 | | | | | | | | | | | | | | | | | | | | | | | | | | | | |
| *Crime Rate per 100,000* | R | ***10,563*** | ***2,038*** | *-* | *66* | *28* | *287* | *430* | *937* | *277* | *9* | ***8,525*** | *784* | *296* | *287* | *9* | *76* | *679* | *86* | *9* | *143* | *1,827* | *-* | *57* | *1,607* | *-* | *315* | *2,344* |
| Bloomington | O | **8,831** | **4,734** | 2 | 28 | 86 | 89 | 363 | 3,773 | 382 | 11 | **4,097** | 528 | 203 | 409 | - | 65 | 718 | 27 | 5 | 55 | 253 | - | 62 | 665 | 111 | 261 | 735 |
| PD | C | **4,649** | **1,818** | 2 | 16 | 39 | 62 | 86 | 1,517 | 92 | 4 | **2,831** | 351 | 98 | 217 | - | 62 | 146 | 18 | 5 | 29 | 250 | - | 20 | 665 | 111 | 182 | 677 |
| MN0270100 | % | **53** | **38** | 100 | 57 | 45 | 70 | 24 | 40 | 24 | 36 | **69** | 66 | 48 | 53 | - | 95 | 20 | 67 | 100 | 53 | 99 | - | 32 | 100 | 100 | 70 | 92 |
| Pop. 85,172 | | | | | | | | | | | | | | | | | | | | | | | | | | | | |
| *Crime Rate per 100,000* | R | ***10,368*** | ***5,558*** | *2* | *32* | *100* | *104* | *426* | *4,429* | *448* | *12* | ***4,810*** | *619* | *238* | *480* | *-* | *76* | *843* | *31* | *5* | *64* | *297* | *-* | *72* | *780* | *130* | *306* | *862* |
| ***Offenses Cleared for Minneapolis PD incomplete for 2001.* | | | | | | | | | | | | | | | | | | | | | | | | | | | | |
| Brooklyn Center | O | **3,997** | **2,202** | 1 | 33 | 49 | 52 | 191 | 1,590 | 278 | 8 | **1,795** | 243 | 144 | 131 | - | 45 | 386 | 16 | - | 32 | 139 | 2 | 89 | 93 | 31 | 153 | 291 |
| PD | C | **1,958** | **775** | - | 20 | 4 | 40 | 25 | 661 | 25 | - | **1,183** | 214 | 84 | 66 | - | 40 | 42 | 10 | - | 15 | 137 | - | 61 | 93 | 31 | 119 | 271 |
| MN0270200 | % | **49** | **35** | - | 61 | 8 | 77 | 13 | 42 | 9 | - | **66** | 88 | 58 | 50 | - | 89 | 11 | 63 | - | 47 | 99 | - | 69 | 100 | 100 | 78 | 93 |
| Pop. 29,172 | | | | | | | | | | | | | | | | | | | | | | | | | | | | |
| *Crime Rate per 100,000* | R | ***13,701*** | ***7,548*** | *3* | *113* | *167* | *178* | *654* | *5,450* | *952* | *27* | ***6,153*** | *832* | *493* | *449* | *-* | *154* | *1,323* | *54* | *-* | *109* | *476* | *6* | *305* | *318* | *106* | *524* | *997* |
| Brooklyn Park | O | **8,595** | **3,397** | 1 | 37 | 95 | 162 | 500 | 2,238 | 357 | 7 | **5,198** | 1,181 | 153 | 307 | - | 9 | 1,045 | 41 | 3 | 79 | 213 | 1 | 161 | 255 | 81 | 554 | 1,115 |
| PD | C | **3,595** | **748** | 1 | 17 | 22 | 109 | 48 | 478 | 72 | 1 | **2,847** | 748 | 34 | 85 | - | 7 | 98 | 27 | 2 | 48 | 202 | - | 75 | 254 | 77 | 221 | 969 |
| MN0270300 | % | **42** | **22** | 100 | 46 | 23 | 67 | 10 | 21 | 20 | 14 | **55** | 63 | 22 | 28 | - | 78 | 9 | 66 | 67 | 61 | 95 | - | 47 | 100 | 95 | 40 | 87 |
| Pop. 67,388 | | | | | | | | | | | | | | | | | | | | | | | | | | | | |
| *Crime Rate per 100,000* | R | ***12,754*** | ***5,040*** | *2* | *54* | *140* | *238* | *741* | *3,321* | *529* | *10* | ***7,713*** | *1,752* | *227* | *455* | *-* | *13* | *1,550* | *60* | *4* | *117* | *316* | *1* | *238* | *378* | *120* | *822* | *1,654* |
| Crystal | O | **1,902** | **875** | 1 | 2 | 17 | 21 | 117 | 656 | 56 | 5 | **1,027** | 156 | 39 | 72 | - | 16 | 250 | 6 | 1 | 10 | 34 | - | 6 | 191 | 24 | 69 | 153 |
| PD | C | **912** | **255** | - | 2 | 10 | 18 | 16 | 193 | 16 | - | **657** | 128 | 17 | 28 | - | 14 | 42 | 6 | - | 7 | 26 | - | 3 | 191 | 23 | 34 | 138 |
| MN0270400 | % | **48** | **29** | - | 100 | 59 | 86 | 14 | 29 | 29 | - | **64** | 82 | 44 | 39 | - | 88 | 17 | 100 | - | 70 | 76 | - | 50 | 100 | 96 | 49 | 90 |
| Pop. 22,698 | | | | | | | | | | | | | | | | | | | | | | | | | | | | |
| *Crime Rate per 100,000* | R | ***8,379*** | ***3,854*** | *4* | *8* | *74* | *92* | *515* | *2,890* | *246* | *22* | ***4,524*** | *687* | *171* | *317* | *-* | *70* | *1,101* | *26* | *4* | *44* | *149* | *-* | *26* | *841* | *105* | *303* | *674* |
| Deephaven-Woodland | O | **185** | **39** | - | - | - | 1 | 8 | 30 | - | - | **146** | 8 | - | 4 | - | 1 | 44 | 1 | - | - | 11 | - | 2 | 20 | 11 | 13 | 31 |
| PD | C | **98** | **4** | - | - | - | 1 | 1 | 2 | - | - | **94** | 7 | - | 2 | - | 1 | 5 | 1 | - | - | 11 | - | - | 20 | 11 | 7 | 29 |
| MN0270500 | % | **53** | **10** | - | - | - | 100 | 13 | 7 | - | - | **64** | 88 | - | 50 | - | 100 | 11 | 100 | - | - | 100 | - | - | 100 | 100 | 54 | 94 |
| Pop. 4,333 | | | | | | | | | | | | | | | | | | | | | | | | | | | | |

O = Number of Offenses C = Offenses Cleared
% = Percent Cleared R = Crime Rate per 100,000
* - Agency did not report all 12 months in 2001

# TABLE 38
## Offenses, Clearances, Percent Cleared and Crime Rate by Agency - 2001

| Area NCIC Number | | Grand Total | Total Part 1 | Murder | Rape | Rob-bery | Aggra-vated Assault | Burg-lary | Larc-eny | Motor Vehicle Theft | Arson | Total Part 2 | Other Assaults | Forgery/ Counter-feiting | Fraud | Embe-zzle-ment | Stolen Property | Vand-alism | Weap-ons | Prosti-tution | Other Sex Offen. | Narc-otics | Gamb-ling | Family/ Children | D.U.I. | Liquor Laws | Disor-derly Cond. | Other Offen-ses |
|---|---|---|---|---|---|---|---|---|---|---|---|---|---|---|---|---|---|---|---|---|---|---|---|---|---|---|---|---|
| *Crime Rate per 100,000* | *R* | ***4,269*** | ***900*** | *-* | *-* | *-* | *23* | *184* | *692* | *-* | *-* | ***3,369*** | *184* | *-* | *92* | *-* | *23* | *1,015* | *23* | *-* | *-* | *253* | *-* | *46* | *461* | *253* | *300* | *715* |
| Edina | O | **2,411** | **1,289** | 1 | 4 | 15 | 20 | 154 | 1,046 | 46 | 3 | **1,122** | 81 | 76 | 100 | - | 29 | 332 | 4 | - | 4 | 45 | - | 5 | 176 | 32 | 41 | 197 |
| PD | C | **1,032** | **340** | 1 | 4 | 7 | 19 | 11 | 290 | 7 | 1 | **692** | 71 | 46 | 61 | - | 26 | 22 | 4 | - | 4 | 42 | - | 4 | 176 | 32 | 25 | 179 |
| MN0270600 | % | **43** | **26** | 100 | 100 | 47 | 95 | 7 | 28 | 15 | 33 | **62** | 88 | 61 | 61 | - | 90 | 7 | 100 | - | 100 | 93 | - | 80 | 100 | 100 | 61 | 91 |
| Pop. 47,425 | | | | | | | | | | | | | | | | | | | | | | | | | | | | |
| *Crime Rate per 100,000* | *R* | ***5,083*** | ***2,717*** | *2* | *8* | *31* | *42* | *324* | *2,205* | *96* | *6* | ***2,365*** | *170* | *160* | *210* | *-* | *61* | *700* | *8* | *-* | *8* | *94* | *-* | *10* | *371* | *67* | *86* | *415* |
| South Lake Minnetonka | O | **1,028** | **240** | - | 2 | 2 | 7 | 37 | 179 | 13 | - | **788** | 58 | 3 | 18 | - | 1 | 170 | 4 | - | 5 | 19 | - | 26 | 122 | 37 | 50 | 275 |
| PD | C | **655** | **64** | - | 2 | 2 | 7 | 5 | 45 | 3 | - | **591** | 48 | 2 | 11 | - | 1 | 26 | 2 | - | 4 | 18 | - | 23 | 122 | 36 | 37 | 261 |
| MN0270700 | % | **64** | **27** | - | 100 | 100 | 100 | 14 | 25 | 23 | - | **75** | 83 | 67 | 61 | - | 100 | 15 | 50 | - | 80 | 95 | - | 88 | 100 | 97 | 74 | 95 |
| Pop. 12,069 | | | | | | | | | | | | | | | | | | | | | | | | | | | | |
| *Crime Rate per 100,000* | *R* | ***8,517*** | ***1,988*** | *-* | *16* | *16* | *57* | *306* | *1,483* | *107* | *-* | ***6,529*** | *480* | *24* | *149* | *-* | *8* | *1,408* | *33* | *-* | *41* | *157* | *-* | *215* | *1,010* | *306* | *414* | *2,278* |
| Golden Valley | O | **1,882** | **700** | - | 14 | 19 | 19 | 103 | 494 | 46 | 5 | **1,182** | 173 | 75 | 58 | - | 10 | 166 | 3 | 6 | 11 | 57 | - | 16 | 244 | 19 | 109 | 235 |
| PD | C | **990** | **182** | - | 6 | 5 | 13 | 13 | 132 | 13 | - | **808** | 142 | 29 | 36 | - | 9 | 8 | 3 | 6 | 9 | 57 | - | 9 | 244 | 19 | 82 | 155 |
| MN0270800 | % | **53** | **26** | - | 43 | 26 | 68 | 13 | 27 | 28 | - | **68** | 82 | 39 | 62 | - | 90 | 5 | 100 | 100 | 82 | 100 | - | 56 | 100 | 100 | 75 | 66 |
| Pop. 20,281 | | | | | | | | | | | | | | | | | | | | | | | | | | | | |
| *Crime Rate per 100,000* | *R* | ***9,279*** | ***3,451*** | *-* | *69* | *93* | *93* | *507* | *2,435* | *226* | *24* | ***5,828*** | *853* | *369* | *285* | *-* | *49* | *818* | *14* | *29* | *54* | *281* | *-* | *78* | *1,203* | *93* | *537* | *1,158* |
| Hopkins | O | **1,272** | **505** | - | 7 | 19 | 20 | 50 | 352 | 52 | 5 | **767** | 100 | 27 | 36 | - | 10 | 159 | 4 | - | 12 | 34 | - | 5 | 124 | 23 | 35 | 198 |
| PD | C | **563** | **91** | - | 2 | 4 | 11 | 6 | 48 | 17 | 3 | **472** | 73 | 12 | 10 | - | 6 | 19 | 4 | - | 5 | 29 | - | 3 | 123 | 22 | 25 | 141 |
| MN0270900 | % | **44** | **18** | - | 29 | 21 | 55 | 12 | 14 | 33 | 60 | **62** | 73 | 44 | 28 | - | 60 | 12 | 100 | - | 42 | 85 | - | 60 | 99 | 96 | 71 | 71 |
| Pop. 17,145 | | | | | | | | | | | | | | | | | | | | | | | | | | | | |
| *Crime Rate per 100,000* | *R* | ***7,419*** | ***2,945*** | *-* | *40* | *110* | *116* | *291* | *2,053* | *303* | *29* | ***4,473*** | *583* | *157* | *209* | *-* | *58* | *927* | *23* | *-* | *69* | *198* | *-* | *29* | *723* | *134* | *204* | *1,154* |
| Minneapolis** | O | **70,345** | **27,079** | 43 | 399 | 1,943 | 1,716 | 4,092 | 14,548 | 4,079 | 259 | **43,266** | 9,660 | 1,139 | 665 | 9 | 170 | 11,225 | 595 | 1,148 | 579 | 3,732 | 19 | 1,435 | 1,023 | 3,033 | 3,523 | 5,311 |
| PD | C | **8,504** | **1,450** | 10 | 42 | 119 | 300 | 112 | 788 | 71 | 8 | **7,054** | 1,563 | 100 | 52 | 1 | 24 | 306 | 143 | 413 | 65 | 675 | - | 19 | 344 | 895 | 1,009 | 1,445 |
| MN0271100 | % | **12** | **5** | 23 | 11 | 6 | 17 | 3 | 5 | 2 | 3 | **16** | 16 | 8 | 7 | 11 | 14 | 2 | 24 | 35 | 11 | 18 | - | 1 | 33 | 29 | 28 | 27 |
| Pop. 382,618 | | | | | | | | | | | | | | | | | | | | | | | | | | | | |
| *Crime Rate per 100,000* | *R* | ***18,385*** | ***7,077*** | *11* | *104* | *507* | *448* | *1,069* | *3,802* | *1,066* | *68* | ***11,308*** | *2,524* | *298* | *174* | *2* | *44* | *2,934* | *156* | *300* | *151* | *975* | *5* | *375* | *267* | *793* | *921* | *1,388* |
| Minnetonka | O | **2,637** | **1,255** | - | 13 | 18 | 25 | 204 | 939 | 50 | 6 | **1,382** | 130 | 91 | 109 | - | 8 | 266 | 1 | - | 23 | 153 | 1 | 9 | 239 | 72 | 70 | 210 |
| PD | C | **1,299** | **396** | - | 7 | 10 | 18 | 7 | 339 | 14 | 1 | **903** | 76 | 43 | 53 | - | 8 | 38 | 1 | - | 14 | 148 | 1 | 4 | 227 | 69 | 43 | 178 |
| MN0271200 | % | **49** | **32** | - | 54 | 56 | 72 | 3 | 36 | 28 | 17 | **65** | 58 | 47 | 49 | - | 100 | 14 | 100 | - | 61 | 97 | 100 | 44 | 95 | 96 | 61 | 85 |
| Pop. 51,301 | | | | | | | | | | | | | | | | | | | | | | | | | | | | |
| *Crime Rate per 100,000* | *R* | ***5,140*** | ***2,446*** | *-* | *25* | *35* | *48* | *397* | *1,830* | *97* | *11* | ***2,693*** | *253* | *177* | *212* | *-* | *15* | *518* | *1* | *-* | *44* | *298* | *1* | *17* | *465* | *140* | *136* | *409* |
| ***Offenses Cleared for Minneapolis PD incomplete for 2001.* | | | | | | | | | | | | | | | | | | | | | | | | | | | | |
| Mound | O | **923** | **393** | - | 4 | 5 | 12 | 85 | 267 | 19 | 1 | **530** | 77 | 9 | 35 | - | 3 | 113 | 12 | 1 | 8 | 19 | - | 3 | 66 | 26 | 63 | 95 |
| PD | C | **448** | **88** | - | 1 | 4 | 9 | 9 | 59 | 5 | 1 | **360** | 70 | 4 | 22 | - | 3 | 16 | 8 | 1 | 5 | 19 | - | 3 | 66 | 26 | 35 | 82 |
| MN0271300 | % | **49** | **22** | - | 25 | 80 | 75 | 11 | 22 | 26 | 100 | **68** | 91 | 44 | 63 | - | 100 | 14 | 67 | 100 | 63 | 100 | - | 100 | 100 | 100 | 56 | 86 |
| Pop. 9,435 | | | | | | | | | | | | | | | | | | | | | | | | | | | | |
| *Crime Rate per 100,000* | *R* | ***9,782*** | ***4,165*** | *-* | *42* | *52* | *127* | *900* | *2,829* | *201* | *10* | ***5,617*** | *816* | *95* | *370* | *-* | *31* | *1,197* | *127* | *10* | *84* | *201* | *-* | *31* | *699* | *275* | *667* | *1,006* |
| New Hope | O | **1,902** | **601** | 1 | 8 | 13 | 16 | 69 | 454 | 39 | 1 | **1,301** | 135 | 35 | 23 | - | 11 | 181 | 8 | - | 17 | 63 | - | 37 | 203 | 47 | 72 | 469 |
| PD | C | **1,141** | **143** | 1 | 1 | 6 | 10 | 10 | 103 | 12 | - | **998** | 106 | 19 | 12 | - | 9 | 13 | 8 | - | 6 | 62 | - | 20 | 203 | 47 | 51 | 442 |
| MN0271400 | % | **60** | **24** | 100 | 13 | 46 | 63 | 14 | 23 | 31 | - | **77** | 79 | 54 | 52 | - | 82 | 7 | 100 | - | 35 | 98 | - | 54 | 100 | 100 | 71 | 94 |
| Pop. 20,873 | | | | | | | | | | | | | | | | | | | | | | | | | | | | |
| *Crime Rate per 100,000* | *R* | ***9,112*** | ***2,879*** | *4* | *38* | *62* | *76* | *330* | *2,175* | *186* | *4* | ***6,232*** | *646* | *167* | *110* | *-* | *52* | *867* | *38* | *-* | *81* | *301* | *-* | *177* | *972* | *225* | *344* | *2,246* |
| Orono | O | **719** | **270** | - | 3 | - | 3 | 33 | 216 | 15 | - | **449** | 39 | 14 | 14 | - | 5 | 110 | 2 | - | 3 | 29 | - | 1 | 112 | 38 | 19 | 63 |
| PD | C | **325** | **27** | - | - | - | 3 | 1 | 17 | 6 | - | **298** | 33 | 3 | 2 | - | 5 | 4 | 2 | - | 2 | 29 | - | 1 | 112 | 37 | 19 | 49 |
| MN0271500 | % | **45** | **10** | - | - | - | 100 | 3 | 8 | 40 | - | **66** | 85 | 21 | 14 | - | 100 | 4 | 100 | - | 67 | 100 | - | 100 | 100 | 97 | 100 | 78 |
| Pop. 11,711 | | | | | | | | | | | | | | | | | | | | | | | | | | | | |
| *Crime Rate per 100,000* | *R* | ***6,139*** | ***2,305*** | *-* | *25* | *-* | *25* | *281* | *1,844* | *128* | *-* | ***3,834*** | *333* | *119* | *119* | *-* | *42* | *939* | *17* | *-* | *25* | *247* | *-* | *8* | *956* | *324* | *162* | *537* |
| Osseo | O | **239** | **58** | - | - | - | 2 | 10 | 38 | 8 | - | **181** | 14 | 1 | 17 | - | - | 35 | 1 | - | 1 | 12 | - | - | 32 | 13 | 2 | 53 |
| PD | C | **155** | **13** | - | - | - | 1 | 1 | 9 | 2 | - | **142** | 12 | - | 15 | - | - | 3 | 1 | - | 1 | 12 | - | - | 32 | 13 | 1 | 52 |
| MN0271600 | % | **65** | **22** | - | - | - | 50 | 10 | 24 | 25 | - | **78** | 86 | - | 88 | - | - | 9 | 100 | - | 100 | 100 | - | - | 100 | 100 | 50 | 98 |
| Pop. 2,434 | | | | | | | | | | | | | | | | | | | | | | | | | | | | |
| *Crime Rate per 100,000* | *R* | ***9,819*** | ***2,382*** | *-* | *-* | *-* | *82* | *410* | *1,561* | *328* | *-* | ***7,436*** | *575* | *41* | *698* | *-* | *-* | *1,437* | *41* | *-* | *41* | *493* | *-* | *-* | *1,314* | *534* | *82* | *2,177* |

O = Number of Offenses C = Offenses Cleared
% = Percent Cleared R = Crime Rate per 100,000
* - Agency did not report all 12 months in 2001

# TABLE 38
## Offenses, Clearances, Percent Cleared and Crime Rate by Agency - 2001

| Area NCIC Number | | Grand Total | Total Part 1 | Murder | Rape | Rob-bery | Aggra-vated Assault | Burg-lary | Larc-eny | Motor Vehicle Theft | Arson | Total Part 2 | Other Assaults | Forgery/ Counter-feiting | Fraud | Embe-zzle-ment | Stolen Property | Vand-alism | Weap-ons | Prosti-tution | Other Sex Offen. | Narc-otics | Gamb-ling | Family/ Children | D.U.I. | Liquor Laws | Disor-derly Cond. | Other Offen-ses |
|---|---|---|---|---|---|---|---|---|---|---|---|---|---|---|---|---|---|---|---|---|---|---|---|---|---|---|---|---|
| Plymouth | O | **4,140** | **1,656** | - | 10 | 14 | 56 | 279 | 1,206 | 75 | 16 | **2,484** | 297 | 64 | 136 | - | 14 | 627 | 32 | 2 | 25 | 152 | 1 | 39 | 196 | 113 | 232 | 554 |
| PD | C | **1,633** | **315** | - | 1 | 5 | 39 | 17 | 236 | 17 | - | **1,318** | 242 | 22 | 68 | - | 14 | 42 | 21 | 2 | 8 | 147 | 1 | 14 | 194 | 111 | 137 | 295 |
| MN0271700 | % | **39** | **19** | - | 10 | 36 | 70 | 6 | 20 | 23 | - | **53** | 81 | 34 | 50 | - | 100 | 7 | 66 | 100 | 32 | 97 | 100 | 36 | 99 | 98 | 59 | 53 |
| Pop. 65,894 | | | | | | | | | | | | | | | | | | | | | | | | | | | | |
| *Crime Rate per 100,000* | *R* | ***6,282*** | ***2,513*** | *-* | *15* | *21* | *84* | *423* | *1,830* | *113* | *24* | ***3,769*** | *450* | *97* | *206* | *-* | *21* | *951* | *48* | *3* | *37* | *230* | *1* | *59* | *297* | *171* | *352* | *840* |
| Richfield | O | **3,362** | **1,406** | 1 | 21 | 49 | 58 | 178 | 957 | 134 | 8 | **1,956** | 290 | 84 | 100 | - | 27 | 450 | 23 | 18 | 25 | 194 | 2 | 22 | 180 | 101 | 163 | 277 |
| PD | C | **1,614** | **355** | 1 | 13 | 17 | 44 | 22 | 232 | 23 | 3 | **1,259** | 225 | 36 | 44 | - | 26 | 50 | 19 | 18 | 12 | 183 | - | 15 | 180 | 100 | 105 | 246 |
| MN0271800 | % | **48** | **25** | 100 | 62 | 35 | 76 | 12 | 24 | 17 | 38 | **64** | 78 | 43 | 44 | - | 96 | 11 | 83 | 100 | 48 | 94 | - | 68 | 100 | 99 | 64 | 89 |
| Pop. 34,439 | | | | | | | | | | | | | | | | | | | | | | | | | | | | |
| *Crime Rate per 100,000* | *R* | ***9,762*** | ***4,082*** | *2* | *60* | *142* | *168* | *516* | *2,778* | *389* | *23* | ***5,679*** | *842* | *243* | *290* | *-* | *78* | *1,306* | *66* | *52* | *72* | *563* | *5* | *63* | *522* | *293* | *473* | *804* |
| Robbinsdale | O | **1,570** | **638** | 1 | 4 | 18 | 19 | 91 | 436 | 69 | - | **932** | 122 | 51 | 70 | - | 20 | 199 | 4 | - | 7 | 24 | - | 26 | 216 | 12 | 71 | 110 |
| PD | C | **654** | **85** | 1 | 1 | 6 | 9 | 2 | 55 | 11 | - | **569** | 76 | 26 | 39 | - | 18 | 25 | 2 | - | 4 | 18 | - | 20 | 214 | 3 | 50 | 74 |
| MN0271900 | % | **42** | **13** | 100 | 25 | 33 | 47 | 2 | 13 | 16 | - | **61** | 62 | 51 | 56 | - | 90 | 13 | 50 | - | 57 | 75 | - | 77 | 99 | 25 | 70 | 67 |
| Pop. 14,123 | | | | | | | | | | | | | | | | | | | | | | | | | | | | |
| *Crime Rate per 100,000* | *R* | ***11,116*** | ***4,517*** | *7* | *28* | *127* | *134* | *644* | *3,087* | *488* | *-* | ***6,599*** | *863* | *361* | *495* | *-* | *141* | *1,409* | *28* | *-* | *49* | *169* | *-* | *184* | *1,529* | *84* | *502* | *778* |
| St. Anthony | O | **550** | **253** | - | 1 | 6 | 5 | 27 | 199 | 14 | 1 | **297** | 36 | 16 | 10 | - | 5 | 68 | 2 | 1 | 5 | 10 | - | 6 | 45 | 9 | 14 | 70 |
| PD | C | **313** | **102** | - | 1 | 2 | 4 | 9 | 82 | 3 | 1 | **211** | 33 | 8 | 5 | - | 5 | 4 | 2 | 1 | 4 | 10 | - | 6 | 45 | 9 | 13 | 66 |
| MN0272000 | % | **57** | **40** | - | 100 | 33 | 80 | 33 | 41 | 21 | 100 | **71** | 92 | 50 | 50 | - | 100 | 6 | 100 | 100 | 80 | 100 | - | 100 | 100 | 100 | 93 | 94 |
| Pop. 8,012 | | | | | | | | | | | | | | | | | | | | | | | | | | | | |
| *Crime Rate per 100,000* | *R* | ***6,864*** | ***3,157*** | *-* | *12* | *74* | *62* | *336* | *2,483* | *174* | *12* | ***3,706*** | *449* | *199* | *124* | *-* | *62* | *848* | *24* | *12* | *62* | *124* | *-* | *74* | *561* | *112* | *174* | *873* |
| St. Louis Park | O | **3,523** | **1,606** | - | 15 | 15 | 36 | 187 | 1,247 | 85 | 21 | **1,917** | 281 | 105 | 129 | - | 19 | 488 | 5 | 2 | 23 | 92 | 4 | 30 | 278 | 32 | 232 | 197 |
| PD | C | **1,391** | **347** | - | 13 | 4 | 26 | 17 | 276 | 7 | 4 | **1,044** | 211 | 45 | 58 | - | 16 | 27 | 4 | 1 | 11 | 84 | - | 15 | 278 | 31 | 117 | 146 |
| MN0272100 | % | **39** | **22** | - | 87 | 27 | 72 | 9 | 22 | 8 | 19 | **54** | 75 | 43 | 45 | - | 84 | 6 | 80 | 50 | 48 | 91 | - | 50 | 100 | 97 | 50 | 74 |
| Pop. 44,126 | | | | | | | | | | | | | | | | | | | | | | | | | | | | |
| *Crime Rate per 100,000* | *R* | ***7,983*** | ***3,639*** | *-* | *33* | *33* | *81* | *423* | *2,825* | *192* | *47* | ***4,344*** | *636* | *237* | *292* | *-* | *43* | *1,105* | *11* | *4* | *52* | *208* | *9* | *67* | *630* | *72* | *525* | *446* |
| Wayzata | O | **481** | **194** | - | 1 | 1 | 2 | 34 | 142 | 14 | - | **287** | 27 | 23 | 39 | - | - | 48 | 1 | - | - | 6 | - | 3 | 44 | 13 | 28 | 55 |
| PD | C | **248** | **43** | - | - | 1 | 2 | - | 35 | 5 | - | **205** | 23 | 14 | 22 | - | - | 9 | 1 | - | - | 5 | - | 3 | 44 | 13 | 21 | 50 |
| MN0272300 | % | **52** | **22** | - | - | 100 | 100 | - | 25 | 36 | - | **71** | 85 | 61 | 56 | - | - | 19 | 100 | - | - | 83 | - | 100 | 100 | 100 | 75 | 91 |
| Pop. 4,113 | | | | | | | | | | | | | | | | | | | | | | | | | | | | |
| *Crime Rate per 100,000* | *R* | ***11,694*** | ***4,716*** | *-* | *24* | *24* | *48* | *826* | *3,452* | *340* | *-* | ***6,977*** | *656* | *559* | *948* | *-* | *-* | *1,167* | *24* | *-* | *-* | *145* | *-* | *72* | *1,069* | *316* | *680* | *1,337* |
| Univ. of Minnesota | O | **1,999** | **784** | - | 7 | 3 | 4 | 36 | 717 | 16 | 1 | **1,215** | 32 | 3 | 9 | 1 | 8 | 199 | 4 | - | 7 | 47 | - | 1 | 123 | 202 | 97 | 482 |
| PD - Minneapolis | C | **883** | **33** | - | 2 | 2 | 1 | 7 | 20 | 1 | - | **850** | 19 | 1 | 5 | - | 6 | 8 | 3 | - | - | 42 | - | 1 | 122 | 196 | 19 | 428 |
| MN0272400 | % | **44** | **4** | - | 29 | 67 | 25 | 19 | 3 | 6 | - | **70** | 59 | 33 | 56 | - | 75 | 4 | 75 | - | - | 89 | - | 100 | 99 | 97 | 20 | 89 |
| Pop. N/A | | | | | | | | | | | | | | | | | | | | | | | | | | | | |
| *Crime Rate per 100,000* | *R* | **-** | **-** | - | - | - | - | - | - | - | - | **-** | - | - | - | - | - | - | - | - | - | - | - | - | - | - | - | - |
| Metro Airport | O | **510** | **395** | - | - | 1 | 3 | 2 | 275 | 114 | - | **115** | 15 | 3 | 7 | - | 1 | 10 | 3 | - | - | 43 | - | 1 | 17 | - | 5 | 10 |
| PD | C | **86** | **20** | - | - | - | 3 | - | 13 | 4 | - | **66** | 5 | 1 | 1 | - | 1 | 1 | 2 | - | - | 33 | - | - | 14 | - | 1 | 7 |
| MN0272500 | % | **17** | **5** | - | - | - | 100 | - | 5 | 4 | - | **57** | 33 | 33 | 14 | - | 100 | 10 | 67 | - | - | 77 | - | - | 82 | - | 20 | 70 |
| Pop. N/A | | | | | | | | | | | | | | | | | | | | | | | | | | | | |
| *Crime Rate per 100,000* | *R* | **-** | **-** | - | - | - | - | - | - | - | - | **-** | - | - | - | - | - | - | - | - | - | - | - | - | - | - | - | - |
| Eden Prairie | O | **2,969** | **1,504** | 1 | 20 | 10 | 28 | 190 | 1,182 | 68 | 5 | **1,465** | 125 | 64 | 80 | - | 3 | 381 | 5 | 1 | 26 | 75 | - | 55 | 214 | 89 | 134 | 213 |
| PD | C | **1,075** | **257** | 1 | 14 | 2 | 20 | 17 | 185 | 18 | - | **818** | 90 | 17 | 24 | - | 1 | 27 | 3 | - | 15 | 72 | - | 34 | 213 | 89 | 63 | 170 |
| MN0272600 | % | **36** | **17** | 100 | 70 | 20 | 71 | 9 | 16 | 26 | - | **56** | 72 | 27 | 30 | - | 33 | 7 | 60 | - | 58 | 96 | - | 62 | 100 | 100 | 47 | 80 |
| Pop. 54,901 | | | | | | | | | | | | | | | | | | | | | | | | | | | | |
| *Crime Rate per 100,000* | *R* | ***5,407*** | ***2,739*** | *1* | *36* | *18* | *51* | *346* | *2,152* | *123* | *9* | ***2,668*** | *227* | *116* | *145* | *-* | *5* | *693* | *9* | *1* | *47* | *136* | *-* | *100* | *389* | *162* | *244* | *387* |
| Maple Grove | O | **3,196** | **1,234** | - | 9 | 4 | 44 | 166 | 949 | 58 | 4 | **1,962** | 271 | 83 | 100 | - | 10 | 510 | 31 | 1 | 20 | 131 | - | 31 | 185 | 111 | 243 | 235 |
| PD | C | **1,437** | **284** | - | 4 | 1 | 28 | 21 | 203 | 26 | 1 | **1,153** | 201 | 27 | 40 | - | 5 | 83 | 16 | 1 | 11 | 130 | - | 19 | 185 | 110 | 137 | 188 |
| MN0272700 | % | **45** | **23** | - | 44 | 25 | 64 | 13 | 21 | 45 | 25 | **59** | 74 | 33 | 40 | - | 50 | 16 | 52 | 100 | 55 | 99 | - | 61 | 100 | 99 | 56 | 80 |
| Pop. 50,365 | | | | | | | | | | | | | | | | | | | | | | | | | | | | |
| *Crime Rate per 100,000* | *R* | ***6,345*** | ***2,450*** | *-* | *17* | *7* | *87* | *329* | *1,884* | *115* | *7* | ***3,895*** | *538* | *164* | *198* | *-* | *19* | *1,012* | *61* | *1* | *39* | *260* | *-* | *61* | *367* | *220* | *482* | *466* |
| Minnetrista | O | **513** | **204** | 1 | 1 | - | 8 | 31 | 155 | 7 | 1 | **309** | 25 | 3 | 14 | - | 1 | 72 | 3 | - | 7 | 19 | - | 7 | 59 | 10 | 23 | 66 |
| PD | C | **268** | **45** | 1 | - | - | 7 | 9 | 24 | 3 | 1 | **223** | 23 | 1 | 5 | - | 1 | 15 | 3 | - | 5 | 19 | - | 7 | 58 | 10 | 21 | 55 |

O = Number of Offenses C = Offenses Cleared
% = Percent Cleared R = Crime Rate per 100,000
* - Agency did not report all 12 months in 2001

# TABLE 38
## Offenses, Clearances, Percent Cleared and Crime Rate by Agency - 2001

| Area NCIC Number | | Grand Total | Total Part 1 | Murder | Rape | Rob-bery | Aggra-vated Assault | Burg-lary | Larc-eny | Motor Vehicle Theft | Arson | Total Part 2 | Other Assaults | Forgery/ Counter-feiting | Fraud | Embe-zzle-ment | Stolen Property | Vand-alism | Weap-ons | Prosti-tution | Other Sex Offen. | Narc-otics | Gamb-ling | Family/ Children | D.U.I. | Liquor Laws | Disor-derly Cond. | Other Offen-ses |
|---|---|---|---|---|---|---|---|---|---|---|---|---|---|---|---|---|---|---|---|---|---|---|---|---|---|---|---|---|
| MN0272800 | % | **52** | **22** | 100 | - | - | 88 | 29 | 15 | 43 | 100 | **72** | 92 | 33 | 36 | - | 100 | 21 | 100 | - | 71 | 100 | - | 100 | 98 | 100 | 91 | 83 |
| Pop. 6,231 | | | | | | | | | | | | | | | | | | | | | | | | | | | | |
| *Crime Rate per 100,000* | R | ***8,233*** | ***3,273*** | *16* | *16* | *-* | *128* | *497* | *2,487* | *112* | *16* | ***4,959*** | *401* | *48* | *224* | *-* | *16* | *1,155* | *48* | *-* | *112* | *304* | *-* | *112* | *946* | *160* | *369* | *1,059* |
| Champlin | O | **1,448** | **527** | - | 3 | 2 | 15 | 65 | 417 | 22 | 3 | **921** | 90 | 24 | 56 | - | 3 | 179 | 6 | - | 12 | 55 | 1 | 14 | 107 | 56 | 163 | 155 |
| PD | C | **764** | **175** | - | 2 | 1 | 10 | 17 | 123 | 21 | 1 | **589** | 71 | 7 | 16 | - | 3 | 38 | 5 | - | 8 | 54 | 1 | 12 | 107 | 56 | 78 | 133 |
| MN0272900 | % | **53** | **33** | - | 67 | 50 | 67 | 26 | 29 | 95 | 33 | **64** | 79 | 29 | 29 | - | 100 | 21 | 83 | - | 67 | 98 | 100 | 86 | 100 | 100 | 48 | 86 |
| Pop. 22,193 | | | | | | | | | | | | | | | | | | | | | | | | | | | | |
| *Crime Rate per 100,000* | R | ***6,524*** | ***2,374*** | *-* | *13* | *9* | *67* | *292* | *1,878* | *99* | *13* | ***4,149*** | *405* | *108* | *252* | *-* | *13* | *806* | *27* | *-* | *54* | *247* | *4* | *63* | *482* | *252* | *734* | *698* |
| Medina | O | **287** | **60** | - | - | - | 3 | 13 | 42 | 2 | - | **227** | 11 | 2 | 14 | - | - | 47 | 2 | - | 2 | 23 | - | - | 81 | 18 | 3 | 24 |
| PD | C | **194** | **12** | - | - | - | 2 | 1 | 8 | 1 | - | **182** | 10 | - | 11 | - | - | 8 | 2 | - | 2 | 23 | - | - | 81 | 18 | 3 | 24 |
| MN0273000 | % | **68** | **20** | - | - | - | 67 | 8 | 19 | 50 | - | **80** | 91 | - | 79 | - | - | 17 | 100 | - | 100 | 100 | - | - | 100 | 100 | 100 | 100 |
| Pop. 4,005 | | | | | | | | | | | | | | | | | | | | | | | | | | | | |
| *Crime Rate per 100,000* | R | ***7,166*** | ***1,498*** | *-* | *-* | *-* | *74* | *324* | *1,048* | *49* | *-* | ***5,667*** | *274* | *49* | *349* | *-* | *-* | *1,173* | *49* | *-* | *49* | *574* | *-* | *-* | *2,022* | *449* | *74* | *599* |
| Corcoran | O | **143** | **39** | - | - | - | - | 9 | 30 | - | - | **104** | 1 | - | 30 | - | - | 55 | - | - | - | - | - | - | 11 | 7 | - | - |
| PD | C | **34** | **2** | - | - | - | - | 1 | 1 | - | - | **32** | 1 | - | 13 | - | - | - | - | - | - | - | - | - | 11 | 7 | - | - |
| MN0273100 | % | **24** | **5** | - | - | - | - | 11 | 3 | - | - | **31** | 100 | - | 43 | - | - | - | - | - | - | - | - | - | 100 | 100 | - | - |
| Pop. 5,630 | | | | | | | | | | | | | | | | | | | | | | | | | | | | |
| *Crime Rate per 100,000* | R | ***2,539*** | ***692*** | *-* | *-* | *-* | *-* | *159* | *532* | *-* | *-* | ***1,847*** | *17* | *-* | *532* | *-* | *-* | *976* | *-* | *-* | *-* | *-* | *-* | *-* | *195* | *124* | *-* | *-* |
| Dayton | O | **181** | **15** | - | - | - | 2 | 2 | 7 | 3 | 1 | **166** | 37 | - | 4 | - | - | 6 | 3 | - | 2 | 5 | 1 | 12 | 21 | 8 | 2 | 65 |
| PD | C | **161** | **12** | - | - | - | 2 | 2 | 5 | 2 | 1 | **149** | 37 | - | 3 | - | - | 5 | 3 | - | - | 5 | - | 1 | 21 | 8 | 2 | 64 |
| MN0273200 | % | **89** | **80** | - | - | - | 100 | 100 | 71 | 67 | 100 | **90** | 100 | - | 75 | - | - | 83 | 100 | - | - | 100 | - | 8 | 100 | 100 | 100 | 98 |
| Pop. 4,699 | | | | | | | | | | | | | | | | | | | | | | | | | | | | |
| *Crime Rate per 100,000* | R | ***3,851*** | ***319*** | *-* | *-* | *-* | *42* | *42* | *148* | *63* | *21* | ***3,532*** | *787* | *-* | *85* | *-* | *-* | *127* | *63* | *-* | *42* | *106* | *21* | *255* | *446* | *170* | *42* | *1,383* |
| West Hennepin | O | **328** | **74** | - | 3 | - | 3 | 17 | 40 | 11 | - | **254** | 15 | 4 | 45 | - | - | 54 | 1 | - | 2 | 24 | - | 1 | 57 | 18 | 8 | 25 |
| PD | C | **211** | **24** | - | 1 | - | 3 | 3 | 12 | 5 | - | **187** | 15 | 2 | 13 | - | - | 23 | - | - | 2 | 23 | - | 1 | 57 | 18 | 8 | 25 |
| MN0273700 | % | **64** | **32** | - | 33 | - | 100 | 18 | 30 | 45 | - | **74** | 100 | 50 | 29 | - | - | 43 | - | - | 100 | 96 | - | 100 | 100 | 100 | 100 | 100 |
| Pop. 5,324 | | | | | | | | | | | | | | | | | | | | | | | | | | | | |
| *Crime Rate per 100,000* | R | ***6,160*** | ***1,389*** | *-* | *56* | *-* | *56* | *319* | *751* | *206* | *-* | ***4,770*** | *281* | *75* | *845* | *-* | *-* | *1,014* | *18* | *-* | *37* | *450* | *-* | *18* | *1,070* | *338* | *150* | *469* |
| Suburban Hennepin | O | **392** | **125** | - | - | - | 4 | 4 | 114 | 1 | 2 | **267** | 1 | - | - | - | - | 86 | 9 | - | 2 | 15 | - | 2 | 12 | 9 | 1 | 130 |
| Regional Parks DPS | C | **98** | **17** | - | - | - | 2 | - | 14 | 1 | - | **81** | - | - | - | - | - | 1 | - | - | - | 14 | - | - | 12 | 9 | - | 45 |
| MN0274000 | % | **25** | **14** | - | - | - | 50 | - | 12 | 100 | - | **30** | - | - | - | - | - | 1 | - | - | - | 93 | - | - | 100 | 100 | - | 35 |
| Pop. N/A | | | | | | | | | | | | | | | | | | | | | | | | | | | | |
| *Crime Rate per 100,000* | R | **-** | **-** | - | - | - | - | - | - | - | - | **-** | - | - | - | - | - | - | - | - | - | - | - | - | - | - | - | - |
| **HOUSTON** | **O** | **1,135** | **193** | **-** | **4** | **-** | **8** | **33** | **134** | **12** | **2** | **942** | **56** | **6** | **206** | **-** | **2** | **122** | **1** | **-** | **6** | **43** | **-** | **8** | **128** | **67** | **87** | **210** |
| **COUNTY TOTAL** | **C** | **522** | **38** | **-** | **2** | **-** | **3** | **5** | **22** | **5** | **1** | **484** | **30** | **1** | **25** | **-** | **1** | **15** | **1** | **-** | **2** | **32** | **-** | **6** | **115** | **58** | **39** | **159** |
| | **%** | **46** | **20** | **-** | **50** | **-** | **38** | **15** | **16** | **42** | **50** | **51** | **54** | **17** | **12** | **-** | **50** | **12** | **100** | **-** | **33** | **74** | **-** | **75** | **90** | **87** | **45** | **76** |
| **Pop. 19,718** | | | | | | | | | | | | | | | | | | | | | | | | | | | | |
| ***Crime Rate per 100,000*** | ***R*** | ***5,756*** | ***983*** | ***-*** | ***20*** | ***-*** | ***40*** | ***167*** | ***679*** | ***60*** | ***10*** | ***4,772*** | ***284*** | ***30*** | ***1,039*** | ***-*** | ***10*** | ***618*** | ***5*** | ***-*** | ***30*** | ***218*** | ***-*** | ***40*** | ***649*** | ***339*** | ***441*** | ***1,065*** |
| Houston* | O | **392** | **40** | - | 3 | - | - | 10 | 25 | 1 | 1 | **352** | 15 | 2 | 76 | - | 2 | 44 | - | - | 2 | 9 | - | 2 | 31 | 15 | 14 | 140 |
| Sheriff | C | **226** | **15** | - | 2 | - | - | 1 | 10 | 1 | 1 | **211** | 12 | 1 | 4 | - | 1 | 11 | - | - | 2 | 8 | - | 2 | 31 | 14 | 12 | 113 |
| MN0280000 | % | **58** | **38** | - | 67 | - | - | 10 | 40 | 100 | 100 | **60** | 80 | 50 | 5 | - | 50 | 25 | - | - | 100 | 89 | - | 100 | 100 | 93 | 86 | 81 |
| Pop. 11,830 | | | | | | | | | | | | | | | | | | | | | | | | | | | | |
| *Crime Rate per 100,000* | R | ***3,313*** | ***338*** | *-* | *25* | *-* | *-* | *84* | *211* | *8* | *8* | ***2,975*** | *126* | *16* | *642* | *-* | *16* | *371* | *-* | *-* | *16* | *76* | *-* | *16* | *262* | *126* | *118* | *1,183* |
| Caledonia | O | **367** | **84** | - | 1 | - | 7 | 15 | 54 | 7 | - | **284** | 26 | 2 | 94 | - | - | 30 | 1 | - | 3 | 16 | - | 6 | 38 | 23 | 16 | 28 |
| PD | C | **156** | **14** | - | - | - | 2 | 2 | 7 | 3 | - | **142** | 11 | - | 19 | - | - | 3 | 1 | - | - | 11 | - | 4 | 38 | 21 | 13 | 21 |
| MN0280100 | % | **43** | **16** | - | - | - | 29 | 13 | 13 | 43 | - | **50** | 42 | - | 20 | - | - | 10 | 100 | - | - | 69 | - | 67 | 100 | 91 | 81 | 75 |
| Pop. 2,965 | | | | | | | | | | | | | | | | | | | | | | | | | | | | |
| *Crime Rate per 100,000* | R | ***12,377*** | ***2,866*** | *-* | *33* | *-* | *236* | *505* | *1,821* | *236* | *-* | ***9,510*** | *876* | *67* | *3,136* | *-* | *-* | *1,011* | *33* | *-* | *101* | *539* | *-* | *202* | *1,281* | *775* | *539* | *944* |
| La Crescent | O | **376** | **69** | - | - | - | 1 | 8 | 55 | 4 | 1 | **307** | 15 | 2 | 36 | - | - | 48 | - | - | 1 | 18 | - | - | 59 | 29 | 57 | 42 |
| PD | C | **140** | **9** | - | - | - | 1 | 2 | 5 | 1 | - | **131** | 7 | - | 2 | - | - | 1 | - | - | - | 13 | - | - | 46 | 23 | 14 | 25 |
| MN0280300 | % | **37** | **13** | - | - | - | 100 | 25 | 9 | 25 | - | **43** | 47 | - | 6 | - | - | 2 | - | - | - | 72 | - | - | 78 | 79 | 25 | 60 |
| Pop. 4,923 | | | | | | | | | | | | | | | | | | | | | | | | | | | | |

O = Number of Offenses C = Offenses Cleared
% = Percent Cleared R = Crime Rate per 100,000
* - Agency did not report all 12 months in 2001

# TABLE 38
## Offenses, Clearances, Percent Cleared and Crime Rate by Agency - 2001

| Area NCIC Number | | Grand Total | Total Part 1 | Murder | Rape | Robbery | Aggravated Assault | Burglary | Larceny | Motor Vehicle Theft | Arson | Total Part 2 | Other Assaults | Forgery/ Counterfeiting | Fraud | Embezzlement | Stolen Property | Vandalism | Weapons | Prostitution | Other Sex Offen. | Narcotics | Gambling | Family/ Children | D.U.I. | Liquor Laws | Disorderly Cond. | Other Offenses |
|---|---|---|---|---|---|---|---|---|---|---|---|---|---|---|---|---|---|---|---|---|---|---|---|---|---|---|---|---|
| *Crime Rate per 100,000* | R | ***7,637*** | ***1,401*** | - | - | - | *20* | *162* | *1,117* | *81* | *20* | ***6,236*** | *304* | *40* | *731* | - | - | *975* | - | - | *20* | *365* | - | - | *1,198* | *589* | *1,157* | *853* |
| **HUBBARD** | O | **2,654** | **769** | **2** | **7** | **2** | **22** | **209** | **467** | **59** | **1** | **1,885** | **282** | **26** | **241** | **-** | **6** | **446** | **77** | **-** | **39** | **33** | **-** | **23** | **87** | **57** | **213** | **355** |
| **COUNTY TOTAL** | C | **1,484** | **235** | **2** | **7** | **-** | **22** | **37** | **145** | **21** | **1** | **1,249** | **202** | **13** | **230** | **-** | **5** | **155** | **48** | **-** | **25** | **25** | **-** | **17** | **84** | **46** | **157** | **242** |
| | % | **56** | **30** | **100** | **100** | **-** | **100** | **18** | **31** | **36** | **100** | **66** | **72** | **50** | **95** | **-** | **83** | **35** | **62** | **-** | **64** | **76** | **-** | **74** | **97** | **81** | **74** | **68** |
| **Pop. 18,376** | | | | | | | | | | | | | | | | | | | | | | | | | | | | |
| ***Crime Rate per 100,000*** | R | ***14,442*** | ***4,184*** | ***10*** | ***38*** | ***10*** | ***119*** | ***1,137*** | ***2,541*** | ***321*** | ***5*** | ***10,257*** | ***1,534*** | ***141*** | ***1,311*** | ***-*** | ***32*** | ***2,427*** | ***419*** | ***-*** | ***212*** | ***179*** | ***-*** | ***125*** | ***473*** | ***310*** | ***1,159*** | ***1,931*** |
| Hubbard | O | **1,505** | **417** | 2 | 4 | 1 | 15 | 141 | 216 | 37 | 1 | **1,088** | 166 | 12 | 81 | - | 4 | 308 | 63 | - | 26 | 16 | - | 14 | 59 | 26 | 116 | 197 |
| Sheriff | C | **817** | **130** | 2 | 4 | - | 15 | 25 | 69 | 14 | 1 | **687** | 128 | 8 | 74 | - | 4 | 106 | 39 | - | 20 | 10 | - | 11 | 57 | 18 | 78 | 134 |
| MN0290000 | % | **54** | **31** | 100 | 100 | - | 100 | 18 | 32 | 38 | 100 | **63** | 77 | 67 | 91 | - | 100 | 34 | 62 | - | 77 | 63 | - | 79 | 97 | 69 | 67 | 68 |
| Pop. 15,100 | | | | | | | | | | | | | | | | | | | | | | | | | | | | |
| *Crime Rate per 100,000* | R | ***9,966*** | ***2,761*** | *13* | *26* | *6* | *99* | *933* | *1,430* | *245* | *6* | ***7,205*** | *1,099* | *79* | *536* | - | *26* | *2,039* | *417* | - | *172* | *105* | - | *92* | *390* | *172* | *768* | *1,304* |
| Park Rapids | O | **1,149** | **352** | - | 3 | 1 | 7 | 68 | 251 | 22 | - | **797** | 116 | 14 | 160 | - | 2 | 138 | 14 | - | 13 | 17 | - | 9 | 28 | 31 | 97 | 158 |
| PD | C | **667** | **105** | - | 3 | - | 7 | 12 | 76 | 7 | - | **562** | 74 | 5 | 156 | - | 1 | 49 | 9 | - | 5 | 15 | - | 6 | 27 | 28 | 79 | 108 |
| MN0290100 | % | **58** | **30** | - | 100 | - | 100 | 18 | 30 | 32 | - | **71** | 64 | 36 | 98 | - | 50 | 36 | 64 | - | 38 | 88 | - | 67 | 96 | 90 | 81 | 68 |
| Pop. 3,276 | | | | | | | | | | | | | | | | | | | | | | | | | | | | |
| *Crime Rate per 100,000* | R | ***35,073*** | ***10,744*** | - | *91* | *30* | *213* | *2,075* | *7,661* | *671* | - | ***24,328*** | *3,540* | *427* | *4,884* | - | *61* | *4,212* | *427* | - | *396* | *518* | - | *274* | *854* | *946* | *2,960* | *4,822* |
| **ISANTI** | O | **1,974** | **729** | **-** | **16** | **1** | **22** | **100** | **509** | **80** | **1** | **1,245** | **165** | **49** | **66** | **-** | **7** | **271** | **3** | **-** | **25** | **70** | **-** | **10** | **124** | **48** | **100** | **307** |
| **COUNTY TOTAL** | C | **1,132** | **198** | **-** | **14** | **1** | **20** | **11** | **138** | **13** | **1** | **934** | **159** | **16** | **41** | **-** | **7** | **60** | **3** | **-** | **22** | **68** | **-** | **10** | **124** | **47** | **90** | **287** |
| | % | **57** | **27** | **-** | **88** | **100** | **91** | **11** | **27** | **16** | **100** | **75** | **96** | **33** | **62** | **-** | **100** | **22** | **100** | **-** | **88** | **97** | **-** | **100** | **100** | **98** | **90** | **93** |
| **Pop. 31,287** | | | | | | | | | | | | | | | | | | | | | | | | | | | | |
| ***Crime Rate per 100,000*** | R | ***6,309*** | ***2,330*** | ***-*** | ***51*** | ***3*** | ***70*** | ***319*** | ***1,626*** | ***255*** | ***3*** | ***3,979*** | ***527*** | ***156*** | ***210*** | ***-*** | ***22*** | ***866*** | ***9*** | ***-*** | ***79*** | ***223*** | ***-*** | ***31*** | ***396*** | ***153*** | ***319*** | ***981*** |
| Isanti | O | **970** | **327** | - | 12 | 1 | 13 | 59 | 193 | 49 | - | **643** | 121 | 11 | 12 | - | 6 | 81 | 3 | - | 17 | 44 | - | 8 | 88 | 27 | 31 | 194 |
| Sheriff | C | **611** | **59** | - | 10 | 1 | 13 | 6 | 21 | 8 | - | **552** | 118 | 4 | 6 | - | 6 | 21 | 3 | - | 16 | 42 | - | 8 | 88 | 27 | 27 | 186 |
| MN0300000 | % | **63** | **18** | - | 83 | 100 | 100 | 10 | 11 | 16 | - | **86** | 98 | 36 | 50 | - | 100 | 26 | 100 | - | 94 | 95 | - | 100 | 100 | 100 | 87 | 96 |
| Pop. 25,767 | | | | | | | | | | | | | | | | | | | | | | | | | | | | |
| *Crime Rate per 100,000* | R | ***3,764*** | ***1,269*** | - | *46* | *3* | *50* | *228* | *749* | *190* | - | ***2,495*** | *469* | *42* | *46* | - | *23* | *314* | *11* | - | *65* | *170* | - | *31* | *341* | *104* | *120* | *752* |
| Cambridge | O | **1,004** | **402** | - | 4 | - | 9 | 41 | 316 | 31 | 1 | **602** | 44 | 38 | 54 | - | 1 | 190 | - | - | 8 | 26 | - | 2 | 36 | 21 | 69 | 113 |
| PD | C | **521** | **139** | - | 4 | - | 7 | 5 | 117 | 5 | 1 | **382** | 41 | 12 | 35 | - | 1 | 39 | - | - | 6 | 26 | - | 2 | 36 | 20 | 63 | 101 |
| MN0300100 | % | **52** | **35** | - | 100 | - | 78 | 12 | 37 | 16 | 100 | **63** | 93 | 32 | 65 | - | 100 | 21 | - | - | 75 | 100 | - | 100 | 100 | 95 | 91 | 89 |
| Pop. 5,520 | | | | | | | | | | | | | | | | | | | | | | | | | | | | |
| *Crime Rate per 100,000* | R | ***18,188*** | ***7,282*** | - | *72* | - | *163* | *742* | *5,724* | *561* | *18* | ***10,905*** | *797* | *688* | *978* | - | *18* | *3,442* | - | - | *144* | *471* | - | *36* | *652* | *380* | *1,250* | *2,047* |
| **ITASCA** | O | **2,858** | **519** | **1** | **4** | **2** | **25** | **143** | **306** | **32** | **6** | **2,339** | **204** | **29** | **908** | **-** | **4** | **254** | **8** | **1** | **59** | **48** | **1** | **29** | **135** | **97** | **246** | **316** |
| **COUNTY TOTAL** | C | **1,589** | **110** | **1** | **2** | **-** | **17** | **17** | **58** | **14** | **1** | **1,479** | **144** | **4** | **497** | **-** | **3** | **93** | **5** | **1** | **9** | **27** | **-** | **13** | **134** | **94** | **189** | **266** |
| | % | **56** | **21** | **100** | **50** | **-** | **68** | **12** | **19** | **44** | **17** | **63** | **71** | **14** | **55** | **-** | **75** | **37** | **63** | **100** | **15** | **56** | **-** | **45** | **99** | **97** | **77** | **84** |
| **Pop. 43,992** | | | | | | | | | | | | | | | | | | | | | | | | | | | | |
| ***Crime Rate per 100,000*** | R | ***6,496*** | ***1,179*** | ***2*** | ***9*** | ***4*** | ***56*** | ***325*** | ***695*** | ***72*** | ***13*** | ***5,316*** | ***463*** | ***65*** | ***2,064*** | ***-*** | ***9*** | ***577*** | ***18*** | ***2*** | ***134*** | ***109*** | ***2*** | ***65*** | ***306*** | ***220*** | ***559*** | ***718*** |
| Itasca | O | **2,523** | **456** | 1 | 1 | 2 | 18 | 136 | 264 | 28 | 6 | **2,067** | 170 | 25 | 903 | - | 1 | 225 | 8 | - | 58 | 27 | 1 | 25 | 88 | 72 | 222 | 242 |
| Sheriff | C | **1,321** | **69** | 1 | 1 | - | 11 | 12 | 31 | 12 | 1 | **1,252** | 112 | 2 | 495 | - | 1 | 78 | 5 | - | 9 | 9 | - | 12 | 87 | 70 | 169 | 203 |
| MN0310000 | % | **52** | **15** | 100 | 100 | - | 61 | 9 | 12 | 43 | 17 | **61** | 66 | 8 | 55 | - | 100 | 35 | 63 | - | 16 | 33 | - | 48 | 99 | 97 | 76 | 84 |
| Pop. 36,228 | | | | | | | | | | | | | | | | | | | | | | | | | | | | |
| *Crime Rate per 100,000* | R | ***6,964*** | ***1,258*** | *2* | *2* | *5* | *49* | *375* | *728* | *77* | *16* | ***5,705*** | *469* | *69* | *2,492* | - | *2* | *621* | *22* | - | *160* | *74* | *2* | *69* | *242* | *198* | *612* | *667* |
| Grand Rapids | O | **335** | **63** | - | 3 | - | 7 | 7 | 42 | 4 | - | **272** | 34 | 4 | 5 | - | 3 | 29 | - | 1 | 1 | 21 | - | 4 | 47 | 25 | 24 | 74 |
| PD | C | **268** | **41** | - | 1 | - | 6 | 5 | 27 | 2 | - | **227** | 32 | 2 | 2 | - | 2 | 15 | - | 1 | - | 18 | - | 1 | 47 | 24 | 20 | 63 |
| MN0310300 | % | **80** | **65** | - | 33 | - | 86 | 71 | 64 | 50 | - | **83** | 94 | 50 | 40 | - | 67 | 52 | - | 100 | - | 86 | - | 25 | 100 | 96 | 83 | 85 |
| Pop. 7,764 | | | | | | | | | | | | | | | | | | | | | | | | | | | | |
| *Crime Rate per 100,000* | R | ***4,314*** | ***811*** | - | *38* | - | *90* | *90* | *540* | *51* | - | ***3,503*** | *437* | *51* | *64* | - | *38* | *373* | - | *12* | *12* | *270* | - | *51* | *605* | *321* | *309* | *953* |
| **JACKSON** | O | **623** | **210** | **-** | **2** | **1** | **11** | **36** | **155** | **4** | **1** | **413** | **29** | **9** | **70** | **-** | **-** | **122** | **4** | **-** | **4** | **8** | **-** | **3** | **54** | **20** | **66** | **24** |
| **COUNTY TOTAL** | C | **232** | **32** | **-** | **1** | **-** | **8** | **3** | **17** | **3** | **-** | **200** | **18** | **1** | **56** | **-** | **-** | **10** | **2** | **-** | **-** | **6** | **-** | **1** | **53** | **20** | **21** | **12** |
| | % | **37** | **15** | **-** | **50** | **-** | **73** | **8** | **11** | **75** | **-** | **48** | **62** | **11** | **80** | **-** | **-** | **8** | **50** | **-** | **-** | **75** | **-** | **33** | **98** | **100** | **32** | **50** |
| **Pop. 11,268** | | | | | | | | | | | | | | | | | | | | | | | | | | | | |
| ***Crime Rate per 100,000*** | R | ***5,528*** | ***1,863*** | ***-*** | ***17*** | ***8*** | ***97*** | ***319*** | ***1,375*** | ***35*** | ***8*** | ***3,665*** | ***257*** | ***79*** | ***621*** | ***-*** | ***-*** | ***1,082*** | ***35*** | ***-*** | ***35*** | ***70*** | ***-*** | ***26*** | ***479*** | ***177*** | ***585*** | ***212*** |

O = Number of Offenses C = Offenses Cleared
% = Percent Cleared R = Crime Rate per 100,000
* - Agency did not report all 12 months in 2001

# TABLE 38
## Offenses, Clearances, Percent Cleared and Crime Rate by Agency - 2001

| Area NCIC Number | | Grand Total | Total Part 1 | Murder | Rape | Rob-bery | Aggra-vated Assault | Burg-lary | Larc-eny | Motor Vehicle Theft | Arson | Total Part 2 | Other Assaults | Forgery/ Counter-feiting | Fraud | Embe-zzle-ment | Stolen Property | Vand-alism | Weap-ons | Prosti-tution | Other Sex Offen. | Narc-otics | Gamb-ling | Family/ Children | D.U.I. | Liquor Laws | Disor-derly Cond. | Other Offen-ses |
|---|---|---|---|---|---|---|---|---|---|---|---|---|---|---|---|---|---|---|---|---|---|---|---|---|---|---|---|---|
| Jackson | O | 146 | 58 | - | - | - | 2 | 11 | 45 | - | - | 88 | 7 | - | 7 | - | - | 38 | - | - | - | 1 | - | - | 27 | 8 | - | - |
| Sheriff | C | 42 | 1 | - | - | - | 1 | - | - | - | - | 41 | 6 | - | - | - | - | - | - | - | - | 1 | - | - | 26 | 8 | - | - |
| MN0320000 | % | 29 | 2 | - | - | - | 50 | - | - | - | - | 47 | 86 | - | - | - | - | - | - | - | - | 100 | - | - | 96 | 100 | - | - |
| Pop. 6,046 | | | | | | | | | | | | | | | | | | | | | | | | | | | | |
| *Crime Rate per 100,000* | R | *2,414* | *959* | - | - | - | *33* | *181* | *744* | - | - | *1,455* | *115* | - | *115* | - | - | *628* | - | - | - | *16* | - | - | *446* | *132* | - | - |
| Jackson | O | 441 | 145 | - | 2 | 1 | 8 | 25 | 104 | 4 | 1 | 296 | 18 | 9 | 46 | - | - | 82 | 4 | - | 4 | 7 | - | 3 | 24 | 11 | 66 | 22 |
| PD | C | 162 | 30 | - | 1 | - | 6 | 3 | 17 | 3 | - | 132 | 10 | 1 | 39 | - | - | 8 | 2 | - | - | 5 | - | 1 | 24 | 11 | 21 | 10 |
| MN0320100 | % | 37 | 21 | - | 50 | - | 75 | 12 | 16 | 75 | - | 45 | 56 | 11 | 85 | - | - | 10 | 50 | - | - | 71 | - | 33 | 100 | 100 | 32 | 45 |
| Pop. 3,501 | | | | | | | | | | | | | | | | | | | | | | | | | | | | |
| *Crime Rate per 100,000* | R | *12,596* | *4,141* | - | *57* | *28* | *228* | *714* | *2,970* | *114* | *28* | *8,454* | *514* | *257* | *1,313* | - | - | *2,342* | *114* | - | *114* | *199* | - | *85* | *685* | *314* | *1,885* | *628* |
| Lakefield* | O | 36 | 7 | - | - | - | 1 | - | 6 | - | - | 29 | 4 | - | 17 | - | - | 2 | - | - | - | - | - | - | 3 | 1 | - | 2 |
| PD | C | 28 | 1 | - | - | - | 1 | - | - | - | - | 27 | 2 | - | 17 | - | - | 2 | - | - | - | - | - | - | 3 | 1 | - | 2 |
| MN0320200 | % | 78 | 14 | - | - | - | 100 | - | - | - | - | 93 | 50 | - | 100 | - | - | 100 | - | - | - | - | - | - | 100 | 100 | - | 100 |
| Pop. 1,721 | | | | | | | | | | | | | | | | | | | | | | | | | | | | |
| *Crime Rate per 100,000* | R | *2,091* | *406* | - | - | - | *58* | - | *348* | - | - | *1,685* | *232* | - | *987* | - | - | *116* | - | - | - | - | - | - | *174* | *58* | - | *116* |
| **KANABEC** | **O** | **1,479** | **471** | **1** | **13** | **-** | **11** | **118** | **294** | **34** | **-** | **1,008** | **124** | **18** | **181** | **-** | **7** | **210** | **7** | **-** | **28** | **58** | **-** | **12** | **66** | **80** | **41** | **176** |
| **COUNTY TOTAL** | **C** | **703** | **79** | **1** | **4** | **-** | **7** | **11** | **45** | **11** | **-** | **624** | **68** | **3** | **163** | **-** | **5** | **18** | **4** | **-** | **9** | **55** | **-** | **3** | **66** | **76** | **21** | **133** |
| | **%** | **48** | **17** | **100** | **31** | **-** | **64** | **9** | **15** | **32** | **-** | **62** | **55** | **17** | **90** | **-** | **71** | **9** | **57** | **-** | **32** | **95** | **-** | **25** | **100** | **95** | **51** | **76** |
| **Pop. 14,996** | | | | | | | | | | | | | | | | | | | | | | | | | | | | |
| ***Crime Rate per 100,000*** | ***R*** | ***9,862*** | ***3,140*** | ***6*** | ***86*** | ***-*** | ***73*** | ***786*** | ***1,960*** | ***226*** | ***-*** | ***6,721*** | ***826*** | ***120*** | ***1,206*** | ***-*** | ***46*** | ***1,400*** | ***46*** | ***-*** | ***186*** | ***386*** | ***-*** | ***80*** | ***440*** | ***533*** | ***273*** | ***1,173*** |
| Kanabec | O | 750 | 228 | 1 | 10 | - | 9 | 66 | 119 | 23 | - | 522 | 87 | 3 | 20 | - | 2 | 125 | 4 | - | 15 | 40 | - | 6 | 43 | 66 | 24 | 87 |
| Sheriff | C | 294 | 32 | 1 | 4 | - | 5 | 6 | 8 | 8 | - | 262 | 38 | 1 | 7 | - | - | 6 | 2 | - | 5 | 37 | - | - | 43 | 62 | 12 | 49 |
| MN0330000 | % | 39 | 14 | 100 | 40 | - | 56 | 9 | 7 | 35 | - | 50 | 44 | 33 | 35 | - | - | 5 | 50 | - | 33 | 93 | - | - | 100 | 94 | 50 | 56 |
| Pop. 11,803 | | | | | | | | | | | | | | | | | | | | | | | | | | | | |
| *Crime Rate per 100,000* | R | *6,354* | *1,931* | *8* | *84* | - | *76* | *559* | *1,008* | *194* | - | *4,422* | *737* | *25* | *169* | - | *16* | *1,059* | *33* | - | *127* | *338* | - | *50* | *364* | *559* | *203* | *737* |
| Mora | O | 729 | 243 | - | 3 | - | 2 | 52 | 175 | 11 | - | 486 | 37 | 15 | 161 | - | 5 | 85 | 3 | - | 13 | 18 | - | 6 | 23 | 14 | 17 | 89 |
| PD | C | 409 | 47 | - | - | - | 2 | 5 | 37 | 3 | - | 362 | 30 | 2 | 156 | - | 5 | 12 | 2 | - | 4 | 18 | - | 3 | 23 | 14 | 9 | 84 |
| MN0330100 | % | 56 | 19 | - | - | - | 100 | 10 | 21 | 27 | - | 74 | 81 | 13 | 97 | - | 100 | 14 | 67 | - | 31 | 100 | - | 50 | 100 | 100 | 53 | 94 |
| Pop. 3,193 | | | | | | | | | | | | | | | | | | | | | | | | | | | | |
| *Crime Rate per 100,000* | R | *22,831* | *7,610* | - | *93* | - | *62* | *1,628* | *5,480* | *344* | - | *15,220* | *1,158* | *469* | *5,042* | - | *156* | *2,662* | *93* | - | *407* | *563* | - | *187* | *720* | *438* | *532* | *2,787* |
| **KANDIYOHI** | **O** | **2,930** | **1,157** | **3** | **17** | **2** | **61** | **202** | **788** | **78** | **6** | **1,773** | **233** | **48** | **112** | **-** | **13** | **315** | **9** | **-** | **32** | **148** | **-** | **14** | **244** | **216** | **62** | **327** |
| **COUNTY TOTAL** | **C** | **1,654** | **340** | **2** | **12** | **1** | **47** | **30** | **224** | **21** | **3** | **1,314** | **181** | **17** | **82** | **-** | **7** | **49** | **8** | **-** | **21** | **147** | **-** | **9** | **241** | **209** | **58** | **285** |
| | **%** | **56** | **29** | **67** | **71** | **50** | **77** | **15** | **28** | **27** | **50** | **74** | **78** | **35** | **73** | **-** | **54** | **16** | **89** | **-** | **66** | **99** | **-** | **64** | **99** | **97** | **94** | **87** |
| **Pop. 41,203** | | | | | | | | | | | | | | | | | | | | | | | | | | | | |
| ***Crime Rate per 100,000*** | ***R*** | ***7,111*** | ***2,808*** | ***7*** | ***41*** | ***4*** | ***148*** | ***490*** | ***1,912*** | ***189*** | ***14*** | ***4,303*** | ***565*** | ***116*** | ***271*** | ***-*** | ***31*** | ***764*** | ***21*** | ***-*** | ***77*** | ***359*** | ***-*** | ***33*** | ***592*** | ***524*** | ***150*** | ***793*** |
| Kandiyohi | O | 1,096 | 421 | 2 | 5 | - | 17 | 103 | 245 | 48 | 1 | 675 | 67 | 14 | 68 | - | 12 | 108 | 3 | - | 14 | 59 | - | 6 | 122 | 79 | 16 | 107 |
| Sheriff | C | 591 | 77 | 2 | 4 | - | 12 | 16 | 30 | 12 | 1 | 514 | 48 | 7 | 60 | - | 7 | 20 | 3 | - | 11 | 59 | - | 4 | 121 | 73 | 14 | 87 |
| MN0340000 | % | 54 | 18 | 100 | 80 | - | 71 | 16 | 12 | 25 | 100 | 76 | 72 | 50 | 88 | - | 58 | 19 | 100 | - | 79 | 100 | - | 67 | 99 | 92 | 88 | 81 |
| Pop. 22,852 | | | | | | | | | | | | | | | | | | | | | | | | | | | | |
| *Crime Rate per 100,000* | R | *4,796* | *1,842* | *8* | *21* | - | *74* | *450* | *1,072* | *210* | *4* | *2,953* | *293* | *61* | *297* | - | *52* | *472* | *13* | - | *61* | *258* | - | *26* | *533* | *345* | *70* | *468* |
| Willmar | O | 1,834 | 736 | 1 | 12 | 2 | 44 | 99 | 543 | 30 | 5 | 1,098 | 166 | 34 | 44 | - | 1 | 207 | 6 | - | 18 | 89 | - | 8 | 122 | 137 | 46 | 220 |
| PD | C | 1,063 | 263 | - | 8 | 1 | 35 | 14 | 194 | 9 | 2 | 800 | 133 | 10 | 22 | - | - | 29 | 5 | - | 10 | 88 | - | 5 | 120 | 136 | 44 | 198 |
| MN0340100 | % | 58 | 36 | - | 67 | 50 | 80 | 14 | 36 | 30 | 40 | 73 | 80 | 29 | 50 | - | - | 14 | 83 | - | 56 | 99 | - | 63 | 98 | 99 | 96 | 90 |
| Pop. 18,351 | | | | | | | | | | | | | | | | | | | | | | | | | | | | |
| *Crime Rate per 100,000* | R | *9,994* | *4,010* | *5* | *65* | *10* | *239* | *539* | *2,958* | *163* | *27* | *5,983* | *904* | *185* | *239* | - | *5* | *1,128* | *32* | - | *98* | *484* | - | *43* | *664* | *746* | *250* | *1,198* |
| **KITTSON** | **O** | **514** | **75** | **1** | **1** | **-** | **6** | **19** | **43** | **5** | **-** | **439** | **15** | **5** | **236** | **-** | **-** | **41** | **1** | **-** | **3** | **7** | **-** | **15** | **14** | **18** | **14** | **70** |
| **COUNTY TOTAL** | **C** | **366** | **25** | **1** | **1** | **-** | **6** | **4** | **12** | **1** | **-** | **341** | **14** | **1** | **184** | **-** | **-** | **11** | **1** | **-** | **2** | **7** | **-** | **14** | **14** | **18** | **10** | **65** |
| | **%** | **71** | **33** | **100** | **100** | **-** | **100** | **21** | **28** | **20** | **-** | **78** | **93** | **20** | **78** | **-** | **-** | **27** | **100** | **-** | **67** | **100** | **-** | **93** | **100** | **100** | **71** | **93** |
| **Pop. 5,285** | | | | | | | | | | | | | | | | | | | | | | | | | | | | |
| ***Crime Rate per 100,000*** | ***R*** | ***9,725*** | ***1,419*** | ***18*** | ***18*** | ***-*** | ***113*** | ***359*** | ***813*** | ***94*** | ***-*** | ***8,306*** | ***283*** | ***94*** | ***4,465*** | ***-*** | ***-*** | ***775*** | ***18*** | ***-*** | ***56*** | ***132*** | ***-*** | ***283*** | ***264*** | ***340*** | ***264*** | ***1,324*** |
| Kittson | O | 514 | 75 | 1 | 1 | - | 6 | 19 | 43 | 5 | - | 439 | 15 | 5 | 236 | - | - | 41 | 1 | - | 3 | 7 | - | 15 | 14 | 18 | 14 | 70 |
| Sheriff | C | 366 | 25 | 1 | 1 | - | 6 | 4 | 12 | 1 | - | 341 | 14 | 1 | 184 | - | - | 11 | 1 | - | 2 | 7 | - | 14 | 14 | 18 | 10 | 65 |

O = Number of Offenses C = Offenses Cleared
% = Percent Cleared R = Crime Rate per 100,000
* - Agency did not report all 12 months in 2001

# TABLE 38
## Offenses, Clearances, Percent Cleared and Crime Rate by Agency - 2001

| Area NCIC Number | | Grand Total | Total Part 1 | Murder | Rape | Robbery | Aggravated Assault | Burglary | Larceny | Motor Vehicle Theft | Arson | Total Part 2 | Other Assaults | Forgery/ Counterfeiting | Fraud | Embezzlement | Stolen Property | Vandalism | Weapons | Prostitution | Other Sex Offen. | Narcotics | Gambling | Family/ Children | D.U.I. | Liquor Laws | Disorderly Cond. | Other Offenses |
|---|---|---|---|---|---|---|---|---|---|---|---|---|---|---|---|---|---|---|---|---|---|---|---|---|---|---|---|---|
| MN0350000 | % | 71 | 33 | 100 | 100 | - | 100 | 21 | 28 | 20 | - | 78 | 93 | 20 | 78 | - | - | 27 | 100 | - | 67 | 100 | - | 93 | 100 | 100 | 71 | 93 |
| Pop. 4,089 | | | | | | | | | | | | | | | | | | | | | | | | | | | | |
| *Crime Rate per 100,000* | R | 12,570 | 1,834 | 24 | 24 | - | 146 | 464 | 1,051 | 122 | - | 10,736 | 366 | 122 | 5,771 | - | - | 1,002 | 24 | - | 73 | 171 | - | 366 | 342 | 440 | 342 | 1,711 |
| Hallock* | O | - | - | - | - | - | - | - | - | - | - | - | - | - | - | - | - | - | - | - | - | - | - | - | - | - | - | - |
| PD | C | - | - | - | - | - | - | - | - | - | - | - | - | - | - | - | - | - | - | - | - | - | - | - | - | - | - | - |
| MN0350100 | % | - | - | - | - | - | - | - | - | - | - | - | - | - | - | - | - | - | - | - | - | - | - | - | - | - | - | - |
| Pop. 1,196 | | | | | | | | | | | | | | | | | | | | | | | | | | | | |
| *Crime Rate per 100,000* | R | - | - | - | - | - | - | - | - | - | - | - | - | - | - | - | - | - | - | - | - | - | - | - | - | - | - | - |
| **KOOCHICHING** | **O** | **1,453** | **386** | **-** | **9** | **1** | **14** | **94** | **238** | **28** | **2** | **1,067** | **144** | **8** | **17** | **-** | **2** | **229** | **11** | **-** | **14** | **88** | **-** | **38** | **64** | **72** | **181** | **199** |
| **COUNTY TOTAL** | **C** | **420** | **58** | **-** | **4** | **-** | **4** | **14** | **25** | **10** | **1** | **362** | **30** | **-** | **3** | **-** | **-** | **20** | **5** | **-** | **1** | **77** | **-** | **1** | **64** | **69** | **24** | **68** |
| | **%** | **29** | **15** | **-** | **44** | **-** | **29** | **15** | **11** | **36** | **50** | **34** | **21** | **-** | **18** | **-** | **-** | **9** | **45** | **-** | **7** | **88** | **-** | **3** | **100** | **96** | **13** | **34** |
| **Pop. 14,355** | | | | | | | | | | | | | | | | | | | | | | | | | | | | |
| ***Crime Rate per 100,000*** | **R** | **10,121** | **2,688** | **-** | **62** | **6** | **97** | **654** | **1,657** | **195** | **13** | **7,432** | **1,003** | **55** | **118** | **-** | **13** | **1,595** | **76** | **-** | **97** | **613** | **-** | **264** | **445** | **501** | **1,260** | **1,386** |
| Koochiching | O | 487 | 144 | - | 3 | - | 2 | 55 | 69 | 13 | 2 | 343 | 40 | 1 | 7 | - | 1 | 65 | 8 | - | 5 | 33 | - | 10 | 28 | 31 | 48 | 66 |
| Sheriff | C | 153 | 24 | - | 1 | - | - | 11 | 6 | 5 | 1 | 129 | 11 | - | 1 | - | - | 9 | 3 | - | - | 32 | - | - | 28 | 31 | 2 | 12 |
| MN0360000 | % | 31 | 17 | - | 33 | - | - | 20 | 9 | 38 | 50 | 38 | 28 | - | 14 | - | - | 14 | 38 | - | - | 97 | - | - | 100 | 100 | 4 | 18 |
| Pop. 7,652 | | | | | | | | | | | | | | | | | | | | | | | | | | | | |
| *Crime Rate per 100,000* | R | 6,364 | 1,881 | - | 39 | - | 26 | 718 | 901 | 169 | 26 | 4,482 | 522 | 13 | 91 | - | 13 | 849 | 104 | - | 65 | 431 | - | 130 | 365 | 405 | 627 | 862 |
| International Falls | O | 966 | 242 | - | 6 | 1 | 12 | 39 | 169 | 15 | - | 724 | 104 | 7 | 10 | - | 1 | 164 | 3 | - | 9 | 55 | - | 28 | 36 | 41 | 133 | 133 |
| PD | C | 267 | 34 | - | 3 | - | 4 | 3 | 19 | 5 | - | 233 | 19 | - | 2 | - | - | 11 | 2 | - | 1 | 45 | - | 1 | 36 | 38 | 22 | 56 |
| MN0360100 | % | 28 | 14 | - | 50 | - | 33 | 8 | 11 | 33 | - | 32 | 18 | - | 20 | - | - | 7 | 67 | - | 11 | 82 | - | 4 | 100 | 93 | 17 | 42 |
| Pop. 6,703 | | | | | | | | | | | | | | | | | | | | | | | | | | | | |
| *Crime Rate per 100,000* | R | 14,411 | 3,610 | - | 89 | 14 | 179 | 581 | 2,521 | 223 | - | 10,801 | 1,551 | 104 | 149 | - | 14 | 2,446 | 44 | - | 134 | 820 | - | 417 | 537 | 611 | 1,984 | 1,984 |
| **LAC QUI PARLE** | **O** | **378** | **130** | **-** | **3** | **-** | **2** | **28** | **81** | **13** | **3** | **248** | **26** | **3** | **3** | **-** | **1** | **105** | **4** | **-** | **-** | **3** | **-** | **3** | **6** | **2** | **26** | **66** |
| **COUNTY TOTAL** | **C** | **145** | **29** | **-** | **1** | **-** | **1** | **4** | **14** | **9** | **-** | **116** | **19** | **2** | **1** | **-** | **1** | **21** | **3** | **-** | **-** | **1** | **-** | **-** | **6** | **1** | **14** | **47** |
| | **%** | **38** | **22** | **-** | **33** | **-** | **50** | **14** | **17** | **69** | **-** | **47** | **73** | **67** | **33** | **-** | **100** | **20** | **75** | **-** | **-** | **33** | **-** | **-** | **100** | **50** | **54** | **71** |
| **Pop. 8,067** | | | | | | | | | | | | | | | | | | | | | | | | | | | | |
| ***Crime Rate per 100,000*** | **R** | **4,685** | **1,611** | **-** | **37** | **-** | **24** | **347** | **1,004** | **161** | **37** | **3,074** | **322** | **37** | **37** | **-** | **12** | **1,301** | **49** | **-** | **-** | **37** | **-** | **37** | **74** | **24** | **322** | **818** |
| Lac Qui Parle | O | 220 | 58 | - | 1 | - | 2 | 15 | 32 | 6 | 2 | 162 | 13 | 1 | 2 | - | - | 59 | 4 | - | - | 2 | - | 3 | 2 | - | 17 | 59 |
| Sheriff | C | 92 | 14 | - | 1 | - | 1 | 2 | 7 | 3 | - | 78 | 11 | 1 | 1 | - | - | 7 | 3 | - | - | 1 | - | - | 2 | - | 9 | 43 |
| MN0370000 | % | 42 | 24 | - | 100 | - | 50 | 13 | 22 | 50 | - | 48 | 85 | 100 | 50 | - | - | 12 | 75 | - | - | 50 | - | - | 100 | - | 53 | 73 |
| Pop. 4,760 | | | | | | | | | | | | | | | | | | | | | | | | | | | | |
| *Crime Rate per 100,000* | R | 4,621 | 1,218 | - | 21 | - | 42 | 315 | 672 | 126 | 42 | 3,403 | 273 | 21 | 42 | - | - | 1,239 | 84 | - | - | 42 | - | 63 | 42 | - | 357 | 1,239 |
| Dawson* | O | 52 | 25 | - | 2 | - | - | 6 | 14 | 2 | 1 | 27 | 6 | 1 | 1 | - | 1 | 5 | - | - | - | 1 | - | - | 2 | 2 | 3 | 5 |
| PD | C | 10 | 2 | - | - | - | - | - | - | 2 | - | 8 | 1 | - | - | - | 1 | - | - | - | - | - | - | - | 2 | 1 | - | 3 |
| MN0370100 | % | 19 | 8 | - | - | - | - | - | - | 100 | - | 30 | 17 | - | - | - | 100 | - | - | - | - | - | - | - | 100 | 50 | - | 60 |
| Pop. 1,539 | | | | | | | | | | | | | | | | | | | | | | | | | | | | |
| *Crime Rate per 100,000* | R | 3,378 | 1,624 | - | 129 | - | - | 389 | 909 | 129 | 64 | 1,754 | 389 | 64 | 64 | - | 64 | 324 | - | - | - | 64 | - | - | 129 | 129 | 194 | 324 |
| Madison* | O | 106 | 47 | - | - | - | - | 7 | 35 | 5 | - | 59 | 7 | 1 | - | - | - | 41 | - | - | - | - | - | - | 2 | - | 6 | 2 |
| PD | C | 43 | 13 | - | - | - | - | 2 | 7 | 4 | - | 30 | 7 | 1 | - | - | - | 14 | - | - | - | - | - | - | 2 | - | 5 | 1 |
| MN0370200 | % | 41 | 28 | - | - | - | - | 29 | 20 | 80 | - | 51 | 100 | 100 | - | - | - | 34 | - | - | - | - | - | - | 100 | - | 83 | 50 |
| Pop. 1,768 | | | | | | | | | | | | | | | | | | | | | | | | | | | | |
| *Crime Rate per 100,000* | R | 5,995 | 2,658 | - | - | - | - | 395 | 1,979 | 282 | - | 3,337 | 395 | 56 | - | - | - | 2,319 | - | - | - | - | - | - | 113 | - | 339 | 113 |
| **LAKE** | **O** | **473** | **153** | **1** | **1** | **-** | **7** | **43** | **94** | **7** | **-** | **320** | **47** | **1** | **60** | **-** | **5** | **63** | **1** | **1** | **2** | **20** | **-** | **2** | **25** | **13** | **34** | **46** |
| **COUNTY TOTAL** | **C** | **270** | **44** | **1** | **-** | **-** | **6** | **8** | **27** | **2** | **-** | **226** | **35** | **1** | **50** | **-** | **5** | **27** | **1** | **-** | **-** | **19** | **-** | **2** | **25** | **12** | **16** | **33** |
| | **%** | **57** | **29** | **100** | **-** | **-** | **86** | **19** | **29** | **29** | **-** | **71** | **74** | **100** | **83** | **-** | **100** | **43** | **100** | **-** | **-** | **95** | **-** | **100** | **100** | **92** | **47** | **72** |
| **Pop. 11,058** | | | | | | | | | | | | | | | | | | | | | | | | | | | | |
| ***Crime Rate per 100,000*** | **R** | **4,277** | **1,383** | **9** | **9** | **-** | **63** | **388** | **850** | **63** | **-** | **2,893** | **425** | **9** | **542** | **-** | **45** | **569** | **9** | **9** | **18** | **180** | **-** | **18** | **226** | **117** | **307** | **415** |
| Lake | O | 289 | 99 | - | 1 | - | 3 | 41 | 51 | 3 | - | 190 | 27 | 1 | 26 | - | - | 52 | 1 | - | 2 | 11 | - | - | 17 | 8 | 12 | 33 |
| Sheriff | C | 143 | 20 | - | - | - | 3 | 8 | 7 | 2 | - | 123 | 19 | 1 | 17 | - | - | 23 | 1 | - | - | 11 | - | - | 17 | 7 | 5 | 22 |
| MN0380000 | % | 49 | 20 | - | - | - | 100 | 20 | 14 | 67 | - | 65 | 70 | 100 | 65 | - | - | 44 | 100 | - | - | 100 | - | - | 100 | 88 | 42 | 67 |
| Pop. 5,377 | | | | | | | | | | | | | | | | | | | | | | | | | | | | |

O = Number of Offenses C = Offenses Cleared
% = Percent Cleared R = Crime Rate per 100,000
* - Agency did not report all 12 months in 2001

# TABLE 38
## Offenses, Clearances, Percent Cleared and Crime Rate by Agency - 2001

| Area NCIC Number | | Grand Total | Total Part 1 | Murder | Rape | Robbery | Aggravated Assault | Burglary | Larceny | Motor Vehicle Theft | Arson | Total Part 2 | Other Assaults | Forgery/ Counterfeiting | Fraud | Embezzlement | Stolen Property | Vandalism | Weapons | Prostitution | Other Sex Offen. | Narcotics | Gambling | Family/ Children | D.U.I. | Liquor Laws | Disorderly Cond. | Other Offenses |
|---|---|---|---|---|---|---|---|---|---|---|---|---|---|---|---|---|---|---|---|---|---|---|---|---|---|---|---|---|
| *Crime Rate per 100,000* | R | ***5,374*** | ***1,841*** | - | *18* | - | *55* | *762* | *948* | *55* | - | ***3,533*** | *502* | *18* | *483* | - | - | *967* | *18* | - | *37* | *204* | - | - | *316* | *148* | *223* | *613* |
| Silver Bay | O | **51** | **26** | - | - | - | 1 | 2 | 22 | 1 | - | **25** | 4 | - | - | - | - | - | - | 1 | - | - | - | - | 2 | - | 14 | 4 |
| PD | C | **9** | **2** | - | - | - | - | - | 2 | - | - | **7** | - | - | - | - | - | - | - | - | - | - | - | - | 2 | - | 3 | 2 |
| MN0380100 | % | **18** | **8** | - | - | - | - | - | 9 | - | - | **28** | - | - | - | - | - | - | - | - | - | - | - | - | 100 | - | 21 | 50 |
| Pop. 2,068 | | | | | | | | | | | | | | | | | | | | | | | | | | | | |
| *Crime Rate per 100,000* | R | ***2,466*** | ***1,257*** | - | - | - | *48* | *96* | *1,063* | *48* | - | ***1,208*** | *193* | - | - | - | - | - | - | *48* | - | - | - | - | *96* | - | *676* | *193* |
| Two Harbors* | O | **133** | **28** | 1 | - | - | 3 | - | 21 | 3 | - | **105** | 16 | - | 34 | - | 5 | 11 | - | - | - | 9 | - | 2 | 6 | 5 | 8 | 9 |
| PD | C | **118** | **22** | 1 | - | - | 3 | - | 18 | - | - | **96** | 16 | - | 33 | - | 5 | 4 | - | - | - | 8 | - | 2 | 6 | 5 | 8 | 9 |
| MN0380200 | % | **89** | **79** | 100 | - | - | 100 | - | 86 | - | - | **91** | 100 | - | 97 | - | 100 | 36 | - | - | - | 89 | - | 100 | 100 | 100 | 100 | 100 |
| Pop. 3,613 | | | | | | | | | | | | | | | | | | | | | | | | | | | | |
| *Crime Rate per 100,000* | R | ***3,681*** | ***774*** | *27* | - | - | *83* | - | *581* | *83* | - | ***2,906*** | *442* | - | *941* | - | *138* | *304* | - | - | - | *249* | - | *55* | *166* | *138* | *221* | *249* |
| **LAKE OF THE WOODS** | **O** | **319** | **80** | **-** | **2** | **-** | **-** | **6** | **69** | **3** | **-** | **239** | **7** | **2** | **56** | **-** | **-** | **36** | **-** | **-** | **3** | **27** | **-** | **-** | **25** | **6** | **11** | **66** |
| **COUNTY TOTAL** | **C** | **133** | **19** | **-** | **-** | **-** | **-** | **1** | **18** | **-** | **-** | **114** | **1** | **-** | **24** | **-** | **-** | **4** | **-** | **-** | **2** | **26** | **-** | **-** | **22** | **5** | **6** | **24** |
| **MN0390000** | **%** | **42** | **24** | **-** | **-** | **-** | **-** | **17** | **26** | **-** | **-** | **48** | **14** | **-** | **43** | **-** | **-** | **11** | **-** | **-** | **67** | **96** | **-** | **-** | **88** | **83** | **55** | **36** |
| **Pop. 4,522** | | | | | | | | | | | | | | | | | | | | | | | | | | | | |
| ***Crime Rate per 100,000*** | **R** | ***7,054*** | ***1,769*** | **-** | ***44*** | **-** | **-** | ***132*** | ***1,525*** | ***66*** | **-** | ***5,285*** | ***154*** | ***44*** | ***1,238*** | **-** | **-** | ***796*** | **-** | **-** | ***66*** | ***597*** | **-** | **-** | ***552*** | ***132*** | ***243*** | ***1,459*** |
| **LE SUEUR** | **O** | **457** | **172** | **-** | **2** | **-** | **7** | **20** | **137** | **6** | **-** | **285** | **37** | **2** | **9** | **-** | **1** | **66** | **-** | **-** | **7** | **41** | **-** | **-** | **55** | **43** | **12** | **12** |
| **COUNTY TOTAL** | **C** | **252** | **33** | **-** | **2** | **-** | **7** | **6** | **15** | **3** | **-** | **219** | **37** | **1** | **9** | **-** | **1** | **7** | **-** | **-** | **7** | **41** | **-** | **-** | **55** | **43** | **6** | **12** |
| | **%** | **55** | **19** | **-** | **100** | **-** | **100** | **30** | **11** | **50** | **-** | **77** | **100** | **50** | **100** | **-** | **100** | **11** | **-** | **-** | **100** | **100** | **-** | **-** | **100** | **100** | **50** | **100** |
| **Pop. 24,024** | | | | | | | | | | | | | | | | | | | | | | | | | | | | |
| ***Crime Rate per 100,000*** | **R** | ***1,902*** | ***715*** | **-** | ***8*** | **-** | ***29*** | ***83*** | ***570*** | ***24*** | **-** | ***1,186*** | ***154*** | ***8*** | ***37*** | **-** | ***4*** | ***274*** | **-** | **-** | ***29*** | ***170*** | **-** | **-** | ***228*** | ***178*** | ***49*** | ***49*** |
| Le Sueur | O | **329** | **123** | - | 2 | - | 4 | 19 | 93 | 5 | - | **206** | 25 | 2 | 9 | - | 1 | 60 | - | - | 7 | 27 | - | - | 31 | 21 | 12 | 11 |
| Sheriff | C | **166** | **23** | - | 2 | - | 4 | 6 | 9 | 2 | - | **143** | 25 | 1 | 9 | - | 1 | 4 | - | - | 7 | 27 | - | - | 31 | 21 | 6 | 11 |
| MN0400000 | % | **50** | **19** | - | 100 | - | 100 | 32 | 10 | 40 | - | **69** | 100 | 50 | 100 | - | 100 | 7 | - | - | 100 | 100 | - | - | 100 | 100 | 50 | 100 |
| Pop. 20,102 | | | | | | | | | | | | | | | | | | | | | | | | | | | | |
| *Crime Rate per 100,000* | R | ***1,636*** | ***611*** | - | *9* | - | *19* | *94* | *462* | *24* | - | ***1,024*** | *124* | *9* | *44* | - | *4* | *298* | - | - | *34* | *134* | - | - | *154* | *104* | *59* | *54* |
| Le Sueur* | O | **128** | **49** | - | - | - | 3 | 1 | 44 | 1 | - | **79** | 12 | - | - | - | - | 6 | - | - | - | 14 | - | - | 24 | 22 | - | 1 |
| PD | C | **86** | **10** | - | - | - | 3 | - | 6 | 1 | - | **76** | 12 | - | - | - | - | 3 | - | - | - | 14 | - | - | 24 | 22 | - | 1 |
| MN0400200 | % | **67** | **20** | - | - | - | 100 | - | 14 | 100 | - | **96** | 100 | - | - | - | - | 50 | - | - | - | 100 | - | - | 100 | 100 | - | 100 |
| Pop. 3,922 | | | | | | | | | | | | | | | | | | | | | | | | | | | | |
| *Crime Rate per 100,000* | R | ***3,263*** | ***1,249*** | - | - | - | *76* | *25* | *1,121* | *25* | - | ***2,014*** | *305* | - | - | - | - | *152* | - | - | - | *356* | - | - | *611* | *560* | - | *25* |
| **LINCOLN*** | **O** | **131** | **5** | **-** | **-** | **-** | **5** | **-** | **-** | **-** | **-** | **126** | **1** | **-** | **-** | **-** | **-** | **87** | **-** | **-** | **-** | **7** | **-** | **9** | **5** | **9** | **7** | **1** |
| **COUNTY TOTAL** | **C** | **16** | **-** | **-** | **-** | **-** | **-** | **-** | **-** | **-** | **-** | **16** | **-** | **-** | **-** | **-** | **-** | **6** | **-** | **-** | **-** | **-** | **-** | **-** | **1** | **5** | **4** | **-** |
| **MN0410000** | **%** | **12** | **-** | **-** | **-** | **-** | **-** | **-** | **-** | **-** | **-** | **13** | **-** | **-** | **-** | **-** | **-** | **7** | **-** | **-** | **-** | **-** | **-** | **-** | **20** | **56** | **57** | **-** |
| **Pop. 6,429** | | | | | | | | | | | | | | | | | | | | | | | | | | | | |
| ***Crime Rate per 100,000*** | **R** | ***2,037*** | ***77*** | **-** | **-** | **-** | ***77*** | **-** | **-** | **-** | **-** | ***1,959*** | ***15*** | **-** | **-** | **-** | **-** | ***1,353*** | **-** | **-** | **-** | ***108*** | **-** | ***139*** | ***77*** | ***139*** | ***108*** | ***15*** |
| **LYON** | **O** | **1,351** | **265** | **-** | **5** | **1** | **7** | **27** | **210** | **14** | **1** | **1,086** | **92** | **25** | **49** | **1** | **3** | **182** | **1** | **-** | **5** | **35** | **-** | **18** | **129** | **76** | **214** | **256** |
| **COUNTY TOTAL** | **C** | **1,103** | **110** | **-** | **4** | **-** | **7** | **8** | **84** | **7** | **-** | **993** | **89** | **18** | **43** | **1** | **2** | **122** | **1** | **-** | **5** | **34** | **-** | **17** | **129** | **76** | **209** | **247** |
| | **%** | **82** | **42** | **-** | **80** | **-** | **100** | **30** | **40** | **50** | **-** | **91** | **97** | **72** | **88** | **100** | **67** | **67** | **100** | **-** | **100** | **97** | **-** | **94** | **100** | **100** | **98** | **96** |
| **Pop. 25,425** | | | | | | | | | | | | | | | | | | | | | | | | | | | | |
| ***Crime Rate per 100,000*** | **R** | ***5,313*** | ***1,042*** | **-** | ***19*** | ***3*** | ***27*** | ***106*** | ***825*** | ***55*** | ***3*** | ***4,271*** | ***361*** | ***98*** | ***192*** | ***3*** | ***11*** | ***715*** | ***3*** | **-** | ***19*** | ***137*** | **-** | ***70*** | ***507*** | ***298*** | ***841*** | ***1,006*** |
| Lyon | O | **173** | **57** | - | - | - | - | 13 | 38 | 6 | - | **116** | 7 | 1 | 4 | - | - | 39 | - | - | - | 12 | - | - | 30 | 7 | 2 | 14 |
| Sheriff | C | **86** | **10** | - | - | - | - | 2 | 5 | 3 | - | **76** | 6 | 1 | 2 | - | - | 4 | - | - | - | 12 | - | - | 30 | 7 | 2 | 12 |
| MN0420000 | % | **50** | **18** | - | - | - | - | 15 | 13 | 50 | - | **66** | 86 | 100 | 50 | - | - | 10 | - | - | - | 100 | - | - | 100 | 100 | 100 | 86 |
| Pop. 10,422 | | | | | | | | | | | | | | | | | | | | | | | | | | | | |
| *Crime Rate per 100,000* | R | ***1,659*** | ***546*** | - | - | - | - | *124* | *364* | *57* | - | ***1,113*** | *67* | *9* | *38* | - | - | *374* | - | - | - | *115* | - | - | *287* | *67* | *19* | *134* |
| Marshall* | O | **1,178** | **208** | - | 5 | 1 | 7 | 14 | 172 | 8 | 1 | **970** | 85 | 24 | 45 | 1 | 3 | 143 | 1 | - | 5 | 23 | - | 18 | 99 | 69 | 212 | 242 |
| PD | C | **1,017** | **100** | - | 4 | - | 7 | 6 | 79 | 4 | - | **917** | 83 | 17 | 41 | 1 | 2 | 118 | 1 | - | 5 | 22 | - | 17 | 99 | 69 | 207 | 235 |
| MN0420100 | % | **86** | **48** | - | 80 | - | 100 | 43 | 46 | 50 | - | **95** | 98 | 71 | 91 | 100 | 67 | 83 | 100 | - | 100 | 96 | - | 94 | 100 | 100 | 98 | 97 |
| Pop. 12,735 | | | | | | | | | | | | | | | | | | | | | | | | | | | | |
| *Crime Rate per 100,000* | R | ***9,250*** | ***1,633*** | - | *39* | *7* | *54* | *109* | *1,350* | *62* | *7* | ***7,616*** | *667* | *188* | *353* | *7* | *23* | *1,122* | *7* | - | *39* | *180* | - | *141* | *777* | *541* | *1,664* | *1,900* |

O = Number of Offenses C = Offenses Cleared
% = Percent Cleared R = Crime Rate per 100,000
* - Agency did not report all 12 months in 2001

# TABLE 38
## Offenses, Clearances, Percent Cleared and Crime Rate by Agency - 2001

| Area NCIC Number | | Grand Total | Total Part 1 | Murder | Rape | Rob-bery | Aggra-vated Assault | Burg-lary | Larc-eny | Motor Vehicle Theft | Arson | Total Part 2 | Other Assaults | Forgery/ Counter-feiting | Fraud | Embe-zzle-ment | Stolen Property | Vand-alism | Weap-ons | Prosti-tution | Other Sex Offen. | Narc-otics | Gamb-ling | Family/ Children | D.U.I. | Liquor Laws | Disor-derly Cond. | Other Offen-ses |
|---|---|---|---|---|---|---|---|---|---|---|---|---|---|---|---|---|---|---|---|---|---|---|---|---|---|---|---|---|
| Tracy* | O | - | - | - | - | - | - | - | - | - | - | - | - | - | - | - | - | - | - | - | - | - | - | - | - | - | - | - |
| PD | C | - | - | - | - | - | - | - | - | - | - | - | - | - | - | - | - | - | - | - | - | - | - | - | - | - | - | - |
| MN0420200 | % | - | - | - | - | - | - | - | - | - | - | - | - | - | - | - | - | - | - | - | - | - | - | - | - | - | - | - |
| Pop. 2,268 | | | | | | | | | | | | | | | | | | | | | | | | | | | | |
| *Crime Rate per 100,000* | R | - | - | - | - | - | - | - | - | - | - | - | - | - | - | - | - | - | - | - | - | - | - | - | - | - | - | - |
| **MCLEOD** | **O** | **4,811** | **1,135** | **-** | **31** | **2** | **42** | **163** | **842** | **46** | **9** | **3,676** | **248** | **56** | **475** | **1** | **13** | **536** | **26** | **-** | **63** | **113** | **-** | **58** | **279** | **189** | **297** | **1,322** |
| **COUNTY TOTAL** | **C** | **2,930** | **333** | **-** | **18** | **1** | **31** | **22** | **240** | **20** | **1** | **2,597** | **201** | **21** | **427** | **-** | **11** | **75** | **23** | **-** | **43** | **110** | **-** | **47** | **279** | **187** | **222** | **951** |
| | **%** | **61** | **29** | **-** | **58** | **50** | **74** | **13** | **29** | **43** | **11** | **71** | **81** | **38** | **90** | **-** | **85** | **14** | **88** | **-** | **68** | **97** | **-** | **81** | **100** | **99** | **75** | **72** |
| **Pop. 34,898** | | | | | | | | | | | | | | | | | | | | | | | | | | | | |
| ***Crime Rate per 100,000*** | ***R*** | ***13,785*** | ***3,252*** | ***-*** | ***88*** | ***5*** | ***120*** | ***467*** | ***2,412*** | ***131*** | ***25*** | ***10,533*** | ***710*** | ***160*** | ***1,361*** | ***2*** | ***37*** | ***1,535*** | ***74*** | ***-*** | ***180*** | ***323*** | ***-*** | ***166*** | ***799*** | ***541*** | ***851*** | ***3,788*** |
| McLeod | O | **2,060** | **265** | - | 12 | - | 9 | 73 | 138 | 32 | 1 | **1,795** | 61 | 7 | 84 | 1 | 6 | 188 | 6 | - | 33 | 38 | - | 34 | 91 | 93 | 58 | 1,095 |
| Sheriff | C | **1,256** | **65** | - | 8 | - | 6 | 14 | 21 | 16 | - | **1,191** | 45 | 5 | 66 | - | 5 | 13 | 6 | - | 19 | 37 | - | 27 | 91 | 92 | 27 | 758 |
| MN0430000 | % | **61** | **25** | - | 67 | - | 67 | 19 | 15 | 50 | - | **66** | 74 | 71 | 79 | - | 83 | 7 | 100 | - | 58 | 97 | - | 79 | 100 | 99 | 47 | 69 |
| Pop. 16,365 | | | | | | | | | | | | | | | | | | | | | | | | | | | | |
| *Crime Rate per 100,000* | R | ***12,587*** | ***1,619*** | - | *73* | - | *54* | *446* | *843* | *195* | *6* | ***10,968*** | *372* | *42* | *513* | *6* | *36* | *1,148* | *36* | - | *201* | *232* | - | *207* | *556* | *568* | *354* | *6,691* |
| Glencoe | O | **1,048** | **169** | - | 3 | - | 4 | 14 | 142 | 5 | 1 | **879** | 64 | 20 | 247 | - | 4 | 120 | 6 | - | 4 | 35 | - | 2 | 42 | 69 | 176 | 90 |
| PD | C | **763** | **35** | - | - | - | 3 | 1 | 31 | - | - | **728** | 55 | 5 | 243 | - | 3 | 32 | 6 | - | 2 | 35 | - | - | 42 | 69 | 150 | 86 |
| MN0430100 | % | **73** | **21** | - | - | - | 75 | 7 | 22 | - | - | **83** | 86 | 25 | 98 | - | 75 | 27 | 100 | - | 50 | 100 | - | - | 100 | 100 | 85 | 96 |
| Pop. 5,453 | | | | | | | | | | | | | | | | | | | | | | | | | | | | |
| *Crime Rate per 100,000* | R | ***19,218*** | ***3,099*** | - | *55* | - | *73* | *256* | *2,604* | *91* | *18* | ***16,119*** | *1,173* | *366* | *4,529* | - | *73* | *2,200* | *110* | - | *73* | *641* | - | *36* | *770* | *1,265* | *3,227* | *1,650* |
| Hutchinson | O | **1,703** | **701** | - | 16 | 2 | 29 | 76 | 562 | 9 | 7 | **1,002** | 123 | 29 | 144 | - | 3 | 228 | 14 | - | 26 | 40 | - | 22 | 146 | 27 | 63 | 137 |
| PD | C | **911** | **233** | - | 10 | 1 | 22 | 7 | 188 | 4 | 1 | **678** | 101 | 11 | 118 | - | 3 | 30 | 11 | - | 22 | 38 | - | 20 | 146 | 26 | 45 | 107 |
| MN0430200 | % | **53** | **33** | - | 63 | 50 | 76 | 9 | 33 | 44 | 14 | **68** | 82 | 38 | 82 | - | 100 | 13 | 79 | - | 85 | 95 | - | 91 | 100 | 96 | 71 | 78 |
| Pop. 13,080 | | | | | | | | | | | | | | | | | | | | | | | | | | | | |
| *Crime Rate per 100,000* | R | ***13,019*** | ***5,359*** | - | *122* | *15* | *221* | *581* | *4,296* | *68* | *53* | ***7,660*** | *940* | *221* | *1,100* | - | *22* | *1,743* | *107* | - | *198* | *305* | - | *168* | *1,116* | *206* | *481* | *1,047* |
| **MAHNOMEN** | **O** | **1,088** | **240** | **-** | **12** | **-** | **31** | **41** | **110** | **44** | **2** | **848** | **145** | **11** | **109** | **-** | **3** | **107** | **5** | **-** | **6** | **16** | **1** | **18** | **103** | **102** | **88** | **134** |
| **COUNTY TOTAL** | **C** | **892** | **168** | **-** | **8** | **-** | **30** | **21** | **73** | **34** | **2** | **724** | **111** | **4** | **107** | **-** | **1** | **68** | **4** | **-** | **5** | **16** | **1** | **14** | **103** | **100** | **81** | **109** |
| **MN0440000** | **%** | **82** | **70** | **-** | **67** | **-** | **96** | **51** | **66** | **77** | **100** | **85** | **77** | **36** | **98** | **-** | **33** | **64** | **80** | **-** | **83** | **100** | **100** | **78** | **100** | **98** | **92** | **81** |
| **Pop. 5,190** | | | | | | | | | | | | | | | | | | | | | | | | | | | | |
| ***Crime Rate per 100,000*** | ***R*** | ***20,963*** | ***4,624*** | ***-*** | ***231*** | ***-*** | ***597*** | ***789*** | ***2,119*** | ***847*** | ***38*** | ***16,339*** | ***2,793*** | ***211*** | ***2,100*** | ***-*** | ***57*** | ***2,061*** | ***96*** | ***-*** | ***115*** | ***308*** | ***19*** | ***346*** | ***1,984*** | ***1,965*** | ***1,695*** | ***2,581*** |
| **MARSHALL** | **O** | **589** | **123** | **-** | **-** | **1** | **-** | **20** | **89** | **13** | **-** | **466** | **32** | **3** | **141** | **-** | **-** | **145** | **-** | **-** | **3** | **4** | **-** | **-** | **18** | **46** | **33** | **41** |
| **COUNTY TOTAL** | **C** | **322** | **33** | **-** | **-** | **-** | **-** | **5** | **22** | **6** | **-** | **289** | **26** | **2** | **121** | **-** | **-** | **29** | **-** | **-** | **3** | **3** | **-** | **-** | **18** | **43** | **20** | **24** |
| **MN0450000** | **%** | **55** | **27** | **-** | **-** | **-** | **-** | **25** | **25** | **46** | **-** | **62** | **81** | **67** | **86** | **-** | **-** | **20** | **-** | **-** | **100** | **75** | **-** | **-** | **100** | **93** | **61** | **59** |
| **Pop. 10,155** | | | | | | | | | | | | | | | | | | | | | | | | | | | | |
| ***Crime Rate per 100,000*** | ***R*** | ***5,800*** | ***1,211*** | ***-*** | ***-*** | ***9*** | ***-*** | ***196*** | ***876*** | ***128*** | ***-*** | ***4,588*** | ***315*** | ***29*** | ***1,388*** | ***-*** | ***-*** | ***1,427*** | ***-*** | ***-*** | ***29*** | ***39*** | ***-*** | ***-*** | ***177*** | ***452*** | ***324*** | ***403*** |
| **MARTIN** | **O** | **2,318** | **530** | **-** | **7** | **1** | **18** | **95** | **385** | **22** | **2** | **1,788** | **162** | **48** | **158** | **-** | **6** | **362** | **28** | **-** | **36** | **71** | **-** | **53** | **99** | **108** | **315** | **342** |
| **COUNTY TOTAL** | **C** | **1,124** | **142** | **-** | **6** | **-** | **8** | **14** | **106** | **7** | **1** | **982** | **100** | **14** | **36** | **-** | **4** | **60** | **17** | **-** | **7** | **67** | **-** | **21** | **97** | **107** | **200** | **252** |
| | **%** | **48** | **27** | **-** | **86** | **-** | **44** | **15** | **28** | **32** | **50** | **55** | **62** | **29** | **23** | **-** | **67** | **17** | **61** | **-** | **19** | **94** | **-** | **40** | **98** | **99** | **63** | **74** |
| **Pop. 21,802** | | | | | | | | | | | | | | | | | | | | | | | | | | | | |
| ***Crime Rate per 100,000*** | ***R*** | ***10,632*** | ***2,430*** | ***-*** | ***32*** | ***4*** | ***82*** | ***435*** | ***1,765*** | ***100*** | ***9*** | ***8,201*** | ***743*** | ***220*** | ***724*** | ***-*** | ***27*** | ***1,660*** | ***128*** | ***-*** | ***165*** | ***325*** | ***-*** | ***243*** | ***454*** | ***495*** | ***1,444*** | ***1,568*** |
| Martin | O | **176** | **49** | - | - | - | 2 | 20 | 25 | 2 | - | **127** | 13 | 3 | 10 | - | 1 | 21 | 1 | - | 5 | 8 | - | 8 | 30 | 6 | 6 | 15 |
| Sheriff | C | **102** | **12** | - | - | - | 1 | 5 | 5 | 1 | - | **90** | 11 | 1 | 6 | - | - | 13 | 1 | - | - | 8 | - | 1 | 28 | 6 | 1 | 14 |
| MN0460000 | % | **58** | **24** | - | - | - | 50 | 25 | 20 | 50 | - | **71** | 85 | 33 | 60 | - | - | 62 | 100 | - | - | 100 | - | 13 | 93 | 100 | 17 | 93 |
| Pop. 10,913 | | | | | | | | | | | | | | | | | | | | | | | | | | | | |
| *Crime Rate per 100,000* | R | ***1,612*** | ***449*** | - | - | - | *18* | *183* | *229* | *18* | - | ***1,163*** | *119* | *27* | *91* | - | *9* | *192* | *9* | - | *45* | *73* | - | *73* | *274* | *54* | *54* | *137* |
| Fairmont | O | **2,142** | **481** | - | 7 | 1 | 16 | 75 | 360 | 20 | 2 | **1,661** | 149 | 45 | 148 | - | 5 | 341 | 27 | - | 31 | 63 | - | 45 | 69 | 102 | 309 | 327 |
| PD | C | **1,022** | **130** | - | 6 | - | 7 | 9 | 101 | 6 | 1 | **892** | 89 | 13 | 30 | - | 4 | 47 | 16 | - | 7 | 59 | - | 20 | 69 | 101 | 199 | 238 |
| MN0460100 | % | **48** | **27** | - | 86 | - | 44 | 12 | 28 | 30 | 50 | **54** | 60 | 29 | 20 | - | 80 | 14 | 59 | - | 23 | 94 | - | 44 | 100 | 99 | 64 | 73 |
| Pop. 10,889 | | | | | | | | | | | | | | | | | | | | | | | | | | | | |
| *Crime Rate per 100,000* | R | ***19,671*** | ***4,417*** | - | *64* | *9* | *146* | *688* | *3,306* | *183* | *18* | ***15,253*** | *1,368* | *413* | *1,359* | - | *45* | *3,131* | *247* | - | *284* | *578* | - | *413* | *633* | *936* | *2,837* | *3,003* |
| **MEEKER** | **O** | **2,032** | **644** | **-** | **21** | **1** | **11** | **136** | **449** | **24** | **2** | **1,388** | **229** | **41** | **174** | **-** | **9** | **305** | **9** | **-** | **7** | **51** | **2** | **19** | **79** | **34** | **202** | **227** |
| **COUNTY TOTAL** | **C** | **1,039** | **115** | **-** | **14** | **-** | **8** | **10** | **75** | **8** | **-** | **924** | **193** | **12** | **131** | **-** | **5** | **44** | **5** | **-** | **2** | **49** | **2** | **17** | **76** | **34** | **158** | **196** |

O = Number of Offenses C = Offenses Cleared
% = Percent Cleared R = Crime Rate per 100,000
* - Agency did not report all 12 months in 2001

# TABLE 38
## Offenses, Clearances, Percent Cleared and Crime Rate by Agency - 2001

| Area NCIC Number | | Grand Total | Total Part 1 | Murder | Rape | Rob-bery | Aggra-vated Assault | Burg-lary | Larc-eny | Motor Vehicle Theft | Arson | Total Part 2 | Other Assaults | Forgery/ Counter-feiting | Fraud | Embe-zzle-ment | Stolen Property | Vand-alism | Weap-ons | Prosti-tution | Other Sex Offen. | Narc-otics | Gamb-ling | Family/ Children | D.U.I. | Liquor Laws | Disor-derly Cond. | Other Offen-ses |
|---|---|---|---|---|---|---|---|---|---|---|---|---|---|---|---|---|---|---|---|---|---|---|---|---|---|---|---|---|
| | % | 51 | 18 | - | 67 | - | 73 | 7 | 17 | 33 | - | 67 | 84 | 29 | 75 | - | 56 | 14 | 56 | - | 29 | 96 | 100 | 89 | 96 | 100 | 78 | 86 |
| **Pop. 22,644** | | | | | | | | | | | | | | | | | | | | | | | | | | | | |
| ***Crime Rate per 100,000*** | R | 8,973 | 2,844 | - | 92 | 4 | 48 | 600 | 1,982 | 105 | 8 | 6,129 | 1,011 | 181 | 768 | - | 39 | 1,346 | 39 | - | 30 | 225 | 8 | 83 | 348 | 150 | 892 | 1,002 |
| Meeker | O | 1,177 | 392 | - | 17 | 1 | 8 | 103 | 248 | 15 | - | 785 | 117 | 13 | 115 | - | 5 | 182 | 3 | - | 2 | 33 | 2 | 3 | 54 | 21 | 112 | 123 |
| Sheriff | C | 591 | 74 | - | 11 | - | 6 | 6 | 47 | 4 | - | 517 | 98 | 6 | 94 | - | 3 | 28 | 1 | - | 1 | 32 | 2 | 1 | 52 | 21 | 78 | 100 |
| MN0470000 | % | 50 | 19 | - | 65 | - | 75 | 6 | 19 | 27 | - | 66 | 84 | 46 | 82 | - | 60 | 15 | 33 | - | 50 | 97 | 100 | 33 | 96 | 100 | 70 | 81 |
| Pop. 16,082 | | | | | | | | | | | | | | | | | | | | | | | | | | | | |
| *Crime Rate per 100,000* | R | 7,318 | 2,437 | - | 105 | 6 | 49 | 640 | 1,542 | 93 | - | 4,881 | 727 | 80 | 715 | - | 31 | 1,131 | 18 | - | 12 | 205 | 12 | 18 | 335 | 130 | 696 | 764 |
| Litchfield | O | 855 | 252 | - | 4 | - | 3 | 33 | 201 | 9 | 2 | 603 | 112 | 28 | 59 | - | 4 | 123 | 6 | - | 5 | 18 | - | 16 | 25 | 13 | 90 | 104 |
| PD | C | 448 | 41 | - | 3 | - | 2 | 4 | 28 | 4 | - | 407 | 95 | 6 | 37 | - | 2 | 16 | 4 | - | 1 | 17 | - | 16 | 24 | 13 | 80 | 96 |
| MN0470100 | % | 52 | 16 | - | 75 | - | 67 | 12 | 14 | 44 | - | 67 | 85 | 21 | 63 | - | 50 | 13 | 67 | - | 20 | 94 | - | 100 | 96 | 100 | 89 | 92 |
| Pop. 6,562 | | | | | | | | | | | | | | | | | | | | | | | | | | | | |
| Crime Rate per 100,000 | R | 13,029 | 3,840 | - | 60 | - | 45 | 502 | 3,063 | 137 | 30 | 9,189 | 1,706 | 426 | 899 | - | 60 | 1,874 | 91 | - | 76 | 274 | - | 243 | 380 | 198 | 1,371 | 1,584 |
| **MILLE LACS** | O | 4,682 | 1,020 | - | 16 | 1 | 41 | 167 | 710 | 80 | 5 | 3,662 | 331 | 29 | 257 | 1 | 11 | 431 | 14 | 1 | 41 | 153 | - | 82 | 268 | 239 | 233 | 1,571 |
| **COUNTY TOTAL** | C | 3,472 | 413 | - | 14 | - | 33 | 46 | 274 | 45 | 1 | 3,059 | 276 | 17 | 246 | 1 | 11 | 174 | 11 | - | 28 | 141 | - | 72 | 266 | 237 | 222 | 1,357 |
| | % | 74 | 40 | - | 88 | - | 80 | 28 | 39 | 56 | 20 | 84 | 83 | 59 | 96 | 100 | 100 | 40 | 79 | - | 68 | 92 | - | 88 | 99 | 99 | 95 | 86 |
| **Pop. 22,337** | | | | | | | | | | | | | | | | | | | | | | | | | | | | |
| ***Crime Rate per 100,000*** | R | 20,960 | 4,566 | - | 71 | 4 | 183 | 747 | 3,178 | 358 | 22 | 16,394 | 1,481 | 129 | 1,150 | 4 | 49 | 1,929 | 62 | 4 | 183 | 684 | - | 367 | 1,199 | 1,069 | 1,043 | 7,033 |
| Mille Lacs | O | 4,121 | 805 | - | 16 | 1 | 31 | 141 | 541 | 71 | 4 | 3,316 | 295 | 19 | 226 | 1 | 11 | 320 | 14 | 1 | 35 | 124 | - | 82 | 233 | 217 | 216 | 1,522 |
| Sheriff | C | 3,164 | 335 | - | 14 | - | 23 | 39 | 216 | 42 | 1 | 2,829 | 243 | 11 | 218 | 1 | 11 | 164 | 11 | - | 24 | 112 | - | 72 | 231 | 215 | 205 | 1,311 |
| MN0480000 | % | 77 | 42 | - | 88 | - | 74 | 28 | 40 | 59 | 25 | 85 | 82 | 58 | 96 | 100 | 100 | 51 | 79 | - | 69 | 90 | - | 88 | 99 | 99 | 95 | 86 |
| Pop. 18,404 | | | | | | | | | | | | | | | | | | | | | | | | | | | | |
| *Crime Rate per 100,000* | R | 22,391 | 4,374 | - | 86 | 5 | 168 | 766 | 2,939 | 385 | 21 | 18,017 | 1,602 | 103 | 1,227 | 5 | 59 | 1,738 | 76 | 5 | 190 | 673 | - | 445 | 1,266 | 1,179 | 1,173 | 8,269 |
| Princeton | O | 561 | 215 | - | - | - | 10 | 26 | 169 | 9 | 1 | 346 | 36 | 10 | 31 | - | - | 111 | - | - | 6 | 29 | - | - | 35 | 22 | 17 | 49 |
| PD | C | 308 | 78 | - | - | - | 10 | 7 | 58 | 3 | - | 230 | 33 | 6 | 28 | - | - | 10 | - | - | 4 | 29 | - | - | 35 | 22 | 17 | 46 |
| MN0480200 | % | 55 | 36 | - | - | - | 100 | 27 | 34 | 33 | - | 66 | 92 | 60 | 90 | - | - | 9 | - | - | 67 | 100 | - | - | 100 | 100 | 100 | 94 |
| Pop. 3,933 | | | | | | | | | | | | | | | | | | | | | | | | | | | | |
| *Crime Rate per 100,000* | R | 14,263 | 5,466 | - | - | - | 254 | 661 | 4,296 | 228 | 25 | 8,797 | 915 | 254 | 788 | - | - | 2,822 | - | - | 152 | 737 | - | - | 889 | 559 | 432 | 1,245 |
| **MORRISON** | O | 3,093 | 805 | - | 3 | - | 16 | 155 | 562 | 64 | 5 | 2,288 | 202 | 49 | 92 | 1 | 6 | 688 | 47 | 1 | 34 | 85 | 1 | 12 | 193 | 95 | 278 | 504 |
| **COUNTY TOTAL** | C | 2,140 | 348 | - | 2 | - | 13 | 50 | 251 | 30 | 2 | 1,792 | 178 | 23 | 60 | - | 6 | 333 | 45 | 1 | 28 | 78 | 1 | 10 | 188 | 90 | 268 | 483 |
| | % | 69 | 43 | - | 67 | - | 81 | 32 | 45 | 47 | 40 | 78 | 88 | 47 | 65 | - | 100 | 48 | 96 | 100 | 82 | 92 | 100 | 83 | 97 | 95 | 96 | 96 |
| **Pop. 31,712** | | | | | | | | | | | | | | | | | | | | | | | | | | | | |
| ***Crime Rate per 100,000*** | R | 9,753 | 2,538 | - | 9 | - | 50 | 488 | 1,772 | 201 | 15 | 7,214 | 636 | 154 | 290 | 3 | 18 | 2,169 | 148 | 3 | 107 | 268 | 3 | 37 | 608 | 299 | 876 | 1,589 |
| Morrison | O | 2,109 | 487 | - | 2 | - | 10 | 137 | 293 | 42 | 3 | 1,622 | 131 | 18 | 46 | - | 5 | 483 | 47 | 1 | 28 | 37 | 1 | 11 | 113 | 62 | 239 | 400 |
| Sheriff | C | 1,632 | 268 | - | 2 | - | 10 | 49 | 184 | 22 | 1 | 1,364 | 119 | 15 | 41 | - | 5 | 288 | 45 | 1 | 24 | 33 | 1 | 10 | 109 | 58 | 231 | 384 |
| MN0490000 | % | 77 | 55 | - | 100 | - | 100 | 36 | 63 | 52 | 33 | 84 | 91 | 83 | 89 | - | 100 | 60 | 96 | 100 | 86 | 89 | 100 | 91 | 96 | 94 | 97 | 96 |
| Pop. 23,993 | | | | | | | | | | | | | | | | | | | | | | | | | | | | |
| *Crime Rate per 100,000* | R | 8,790 | 2,029 | - | 8 | - | 41 | 570 | 1,221 | 175 | 12 | 6,760 | 545 | 75 | 191 | - | 20 | 2,013 | 195 | 4 | 116 | 154 | 4 | 45 | 470 | 258 | 996 | 1,667 |
| Little Falls | O | 984 | 318 | - | 1 | - | 6 | 18 | 269 | 22 | 2 | 666 | 71 | 31 | 46 | 1 | 1 | 205 | - | - | 6 | 48 | - | 1 | 80 | 33 | 39 | 104 |
| PD | C | 508 | 80 | - | - | - | 3 | 1 | 67 | 8 | 1 | 428 | 59 | 8 | 19 | - | 1 | 45 | - | - | 4 | 45 | - | - | 79 | 32 | 37 | 99 |
| MN0490100 | % | 52 | 25 | - | - | - | 50 | 6 | 25 | 36 | 50 | 64 | 83 | 26 | 41 | - | 100 | 22 | - | - | 67 | 94 | - | - | 99 | 97 | 95 | 95 |
| Pop. 7,719 | | | | | | | | | | | | | | | | | | | | | | | | | | | | |
| *Crime Rate per 100,000* | R | 12,747 | 4,119 | - | 12 | - | 77 | 233 | 3,484 | 285 | 25 | 8,628 | 919 | 401 | 595 | 12 | 12 | 2,655 | - | - | 77 | 621 | - | 12 | 1,036 | 427 | 505 | 1,347 |
| **MOWER** | O | 5,799 | 1,490 | 2 | 26 | 9 | 74 | 223 | 1,054 | 92 | 10 | 4,309 | 457 | 104 | 343 | - | 7 | 751 | 8 | 3 | 53 | 149 | 1 | 48 | 336 | 134 | 423 | 1,492 |
| **COUNTY TOTAL** | C | 3,375 | 497 | 2 | 11 | 5 | 53 | 75 | 301 | 46 | 4 | 2,878 | 289 | 40 | 232 | - | 7 | 232 | 6 | 3 | 21 | 133 | 1 | 17 | 335 | 130 | 236 | 1,196 |
| | % | 58 | 33 | 100 | 42 | 56 | 72 | 34 | 29 | 50 | 40 | 67 | 63 | 38 | 68 | - | 100 | 31 | 75 | 100 | 40 | 89 | 100 | 35 | 100 | 97 | 56 | 80 |
| **Pop. 38,603** | | | | | | | | | | | | | | | | | | | | | | | | | | | | |
| ***Crime Rate per 100,000*** | R | 15,022 | 3,859 | 5 | 67 | 23 | 191 | 577 | 2,730 | 238 | 25 | 11,162 | 1,183 | 269 | 888 | - | 18 | 1,945 | 20 | 7 | 137 | 385 | 2 | 124 | 870 | 347 | 1,095 | 3,864 |
| Mower | O | 1,130 | 275 | 2 | 7 | - | 14 | 84 | 148 | 19 | 1 | 855 | 79 | 15 | 42 | - | 3 | 104 | 2 | - | 9 | 30 | - | 12 | 71 | 39 | 58 | 391 |
| Sheriff | C | 691 | 73 | 2 | 4 | - | 10 | 18 | 28 | 10 | 1 | 618 | 47 | 5 | 20 | - | 3 | 25 | 1 | - | 5 | 28 | - | 7 | 71 | 35 | 30 | 341 |
| MN0500000 | % | 61 | 27 | 100 | 57 | - | 71 | 21 | 19 | 53 | 100 | 72 | 59 | 33 | 48 | - | 100 | 24 | 50 | - | 56 | 93 | - | 58 | 100 | 90 | 52 | 87 |
| Pop. 15,289 | | | | | | | | | | | | | | | | | | | | | | | | | | | | |

O = Number of Offenses C = Offenses Cleared
% = Percent Cleared R = Crime Rate per 100,000
* - Agency did not report all 12 months in 2001

# TABLE 38
## Offenses, Clearances, Percent Cleared and Crime Rate by Agency - 2001

| Area NCIC Number | | Grand Total | Total Part 1 | Murder | Rape | Rob-bery | Aggra-vated Assault | Burg-lary | Larc-eny | Motor Vehicle Theft | Arson | Total Part 2 | Other Assaults | Forgery/ Counter-feiting | Fraud | Embe-zzle-ment | Stolen Property | Vand-alism | Weap-ons | Prosti-tution | Other Sex Offen. | Narc-otics | Gamb-ling | Family/ Children | D.U.I. | Liquor Laws | Disor-derly Cond. | Other Offen-ses |
|---|---|---|---|---|---|---|---|---|---|---|---|---|---|---|---|---|---|---|---|---|---|---|---|---|---|---|---|---|
| *Crime Rate per 100,000* | R | ***7,390*** | ***1,798*** | *13* | *45* | *-* | *91* | *549* | *968* | *124* | *6* | ***5,592*** | *516* | *98* | *274* | *-* | *19* | *680* | *13* | *-* | *58* | *196* | *-* | *78* | *464* | *255* | *379* | *2,557* |
| Austin | O | **4,669** | **1,215** | - | 19 | 9 | 60 | 139 | 906 | 73 | 9 | **3,454** | 378 | 89 | 301 | - | 4 | 647 | 6 | 3 | 44 | 119 | 1 | 36 | 265 | 95 | 365 | 1,101 |
| PD | C | **2,684** | **424** | - | 7 | 5 | 43 | 57 | 273 | 36 | 3 | **2,260** | 242 | 35 | 212 | - | 4 | 207 | 5 | 3 | 16 | 105 | 1 | 10 | 264 | 95 | 206 | 855 |
| MN0500100 | % | **57** | **35** | - | 37 | 56 | 72 | 41 | 30 | 49 | 33 | **65** | 64 | 39 | 70 | - | 100 | 32 | 83 | 100 | 36 | 88 | 100 | 28 | 100 | 100 | 56 | 78 |
| Pop. 23,314 | | | | | | | | | | | | | | | | | | | | | | | | | | | | |
| *Crime Rate per 100,000* | R | ***20,026*** | ***5,211*** | *-* | *81* | *38* | *257* | *596* | *3,886* | *313* | *38* | ***14,815*** | *1,621* | *381* | *1,291* | *-* | *17* | *2,775* | *25* | *12* | *188* | *510* | *4* | *154* | *1,136* | *407* | *1,565* | *4,722* |
| **MURRAY** | **O** | **744** | **115** | **-** | **4** | **-** | **3** | **20** | **84** | **4** | **-** | **629** | **15** | **2** | **35** | **-** | **-** | **109** | **2** | **-** | **3** | **6** | **-** | **-** | **16** | **54** | **3** | **384** |
| **COUNTY TOTAL** | **C** | **621** | **52** | **-** | **2** | **-** | **2** | **8** | **36** | **4** | **-** | **569** | **14** | **2** | **29** | **-** | **-** | **78** | **2** | **-** | **3** | **5** | **-** | **-** | **13** | **54** | **3** | **366** |
| | **%** | **83** | **45** | **-** | **50** | **-** | **67** | **40** | **43** | **100** | **-** | **90** | **93** | **100** | **83** | **-** | **-** | **72** | **100** | **-** | **100** | **83** | **-** | **-** | **81** | **100** | **100** | **95** |
| **Pop. 9,165** | | | | | | | | | | | | | | | | | | | | | | | | | | | | |
| ***Crime Rate per 100,000*** | ***R*** | ***8,117*** | ***1,254*** | ***-*** | ***43*** | ***-*** | ***32*** | ***218*** | ***916*** | ***43*** | ***-*** | ***6,863*** | ***163*** | ***21*** | ***381*** | ***-*** | ***-*** | ***1,189*** | ***21*** | ***-*** | ***32*** | ***65*** | ***-*** | ***-*** | ***174*** | ***589*** | ***32*** | ***4,189*** |
| Murray | O | **319** | **90** | - | 2 | - | 2 | 17 | 65 | 4 | - | **229** | 8 | - | 11 | - | - | 64 | 2 | - | 2 | 1 | - | - | 6 | 35 | 2 | 98 |
| Sheriff | C | **218** | **35** | - | 1 | - | 2 | 6 | 22 | 4 | - | **183** | 7 | - | 7 | - | - | 43 | 2 | - | 2 | 1 | - | - | 3 | 35 | 2 | 81 |
| MN0510000 | % | **68** | **39** | - | 50 | - | 100 | 35 | 34 | 100 | - | **80** | 88 | - | 64 | - | - | 67 | 100 | - | 100 | 100 | - | - | 50 | 100 | 100 | 83 |
| Pop. 7,093 | | | | | | | | | | | | | | | | | | | | | | | | | | | | |
| *Crime Rate per 100,000* | R | ***4,497*** | ***1,268*** | *-* | *28* | *-* | *28* | *239* | *916* | *56* | *-* | ***3,228*** | *112* | *-* | *155* | *-* | *-* | *902* | *28* | *-* | *28* | *14* | *-* | *-* | *84* | *493* | *28* | *1,381* |
| Slayton* | O | **425** | **25** | - | 2 | - | 1 | 3 | 19 | - | - | **400** | 7 | 2 | 24 | - | - | 45 | - | - | 1 | 5 | - | - | 10 | 19 | 1 | 286 |
| PD | C | **403** | **17** | - | 1 | - | - | 2 | 14 | - | - | **386** | 7 | 2 | 22 | - | - | 35 | - | - | 1 | 4 | - | - | 10 | 19 | 1 | 285 |
| MN0510200 | % | **95** | **68** | - | 50 | - | - | 67 | 74 | - | - | **97** | 100 | 100 | 92 | - | - | 78 | - | - | 100 | 80 | - | - | 100 | 100 | 100 | 100 |
| Pop. 2,072 | | | | | | | | | | | | | | | | | | | | | | | | | | | | |
| *Crime Rate per 100,000* | R | ***20,511*** | ***1,206*** | *-* | *96* | *-* | *48* | *144* | *916* | *-* | *-* | ***19,305*** | *337* | *96* | *1,158* | *-* | *-* | *2,171* | *-* | *-* | *48* | *241* | *-* | *-* | *482* | *916* | *48* | *13,803* |
| **NICOLLET** | **O** | **3,220** | **749** | **-** | **18** | **3** | **24** | **58** | **618** | **23** | **5** | **2,471** | **129** | **28** | **105** | **-** | **8** | **546** | **14** | **1** | **41** | **51** | **-** | **95** | **218** | **134** | **355** | **746** |
| **COUNTY TOTAL** | **C** | **1,864** | **150** | **-** | **12** | **2** | **20** | **5** | **97** | **14** | **-** | **1,714** | **122** | **14** | **73** | **-** | **7** | **90** | **11** | **-** | **31** | **45** | **-** | **90** | **212** | **132** | **326** | **561** |
| | **%** | **58** | **20** | **-** | **67** | **67** | **83** | **9** | **16** | **61** | **-** | **69** | **95** | **50** | **70** | **-** | **88** | **16** | **79** | **-** | **76** | **88** | **-** | **95** | **97** | **99** | **92** | **75** |
| **Pop. 29,771** | | | | | | | | | | | | | | | | | | | | | | | | | | | | |
| ***Crime Rate per 100,000*** | ***R*** | ***10,815*** | ***2,515*** | ***-*** | ***60*** | ***10*** | ***80*** | ***194*** | ***2,075*** | ***77*** | ***16*** | ***8,300*** | ***433*** | ***94*** | ***352*** | ***-*** | ***26*** | ***1,833*** | ***47*** | ***3*** | ***137*** | ***171*** | ***-*** | ***319*** | ***732*** | ***450*** | ***1,192*** | ***2,505*** |
| Nicollet | O | **980** | **93** | - | 3 | - | 6 | 25 | 52 | 3 | 4 | **887** | 12 | 4 | 57 | - | 1 | 105 | 4 | - | 2 | 5 | - | 10 | 4 | 19 | 36 | 628 |
| Sheriff | C | **613** | **19** | - | 1 | - | 6 | 4 | 6 | 2 | - | **594** | 12 | 2 | 39 | - | 1 | 21 | 1 | - | 2 | 5 | - | 10 | 4 | 17 | 23 | 457 |
| MN0520000 | % | **63** | **20** | - | 33 | - | 100 | 16 | 12 | 67 | - | **67** | 100 | 50 | 68 | - | 100 | 20 | 25 | - | 100 | 100 | - | 100 | 100 | 89 | 64 | 73 |
| Pop. 8,226 | | | | | | | | | | | | | | | | | | | | | | | | | | | | |
| *Crime Rate per 100,000* | R | ***11,913*** | ***1,130*** | *-* | *36* | *-* | *72* | *303* | *632* | *36* | *48* | ***10,782*** | *145* | *48* | *692* | *-* | *12* | *1,276* | *48* | *-* | *24* | *60* | *-* | *121* | *48* | *230* | *437* | *7,634* |
| North Mankato | O | **1,062** | **286** | - | 8 | 2 | - | 6 | 260 | 10 | - | **776** | 61 | 15 | 30 | - | 1 | 240 | 3 | - | 21 | 14 | - | 73 | 95 | 38 | 155 | 30 |
| PD | C | **589** | **51** | - | 7 | 1 | - | - | 34 | 9 | - | **538** | 61 | 6 | 22 | - | - | 28 | 3 | - | 19 | 14 | - | 72 | 95 | 38 | 155 | 25 |
| MN0520100 | % | **55** | **18** | - | 88 | 50 | - | - | 13 | 90 | - | **69** | 100 | 40 | 73 | - | - | 12 | 100 | - | 90 | 100 | - | 99 | 100 | 100 | 100 | 83 |
| Pop. 11,798 | | | | | | | | | | | | | | | | | | | | | | | | | | | | |
| *Crime Rate per 100,000* | R | ***9,001*** | ***2,424*** | *-* | *67* | *16* | *-* | *50* | *2,203* | *84* | *-* | ***6,577*** | *517* | *127* | *254* | *-* | *8* | *2,034* | *25* | *-* | *177* | *118* | *-* | *618* | *805* | *322* | *1,313* | *254* |
| St. Peter | O | **1,178** | **370** | - | 7 | 1 | 18 | 27 | 306 | 10 | 1 | **808** | 56 | 9 | 18 | - | 6 | 201 | 7 | 1 | 18 | 32 | - | 12 | 119 | 77 | 164 | 88 |
| PD | C | **662** | **80** | - | 4 | 1 | 14 | 1 | 57 | 3 | - | **582** | 49 | 6 | 12 | - | 6 | 41 | 7 | - | 10 | 26 | - | 8 | 113 | 77 | 148 | 79 |
| MN0520200 | % | **56** | **22** | - | 57 | 100 | 78 | 4 | 19 | 30 | - | **72** | 88 | 67 | 67 | - | 100 | 20 | 100 | - | 56 | 81 | - | 67 | 95 | 100 | 90 | 90 |
| Pop. 9,747 | | | | | | | | | | | | | | | | | | | | | | | | | | | | |
| *Crime Rate per 100,000* | R | ***12,085*** | ***3,796*** | *-* | *71* | *10* | *184* | *277* | *3,139* | *102* | *10* | ***8,289*** | *574* | *92* | *184* | *-* | *61* | *2,062* | *71* | *10* | *184* | *328* | *-* | *123* | *1,220* | *789* | *1,682* | *902* |
| **NOBLES** | **O** | **1,173** | **494** | **1** | **8** | **1** | **30** | **99** | **334** | **20** | **1** | **679** | **76** | **23** | **69** | **-** | **3** | **215** | **6** | **1** | **4** | **23** | **-** | **-** | **123** | **12** | **56** | **68** |
| **COUNTY TOTAL** | **C** | **561** | **143** | **1** | **5** | **-** | **24** | **17** | **89** | **7** | **-** | **418** | **52** | **15** | **64** | **-** | **3** | **15** | **6** | **1** | **3** | **22** | **-** | **-** | **123** | **12** | **43** | **59** |
| | **%** | **48** | **29** | **100** | **63** | **-** | **80** | **17** | **27** | **35** | **-** | **62** | **68** | **65** | **93** | **-** | **100** | **7** | **100** | **100** | **75** | **96** | **-** | **-** | **100** | **100** | **77** | **87** |
| **Pop. 20,832** | | | | | | | | | | | | | | | | | | | | | | | | | | | | |
| ***Crime Rate per 100,000*** | ***R*** | ***5,630*** | ***2,371*** | ***4*** | ***38*** | ***4*** | ***144*** | ***475*** | ***1,603*** | ***96*** | ***4*** | ***3,259*** | ***364*** | ***110*** | ***331*** | ***-*** | ***14*** | ***1,032*** | ***28*** | ***4*** | ***19*** | ***110*** | ***-*** | ***-*** | ***590*** | ***57*** | ***268*** | ***326*** |
| Nobles | O | **184** | **66** | - | 2 | - | 3 | 18 | 36 | 6 | 1 | **118** | 12 | - | 4 | - | 1 | 37 | 4 | - | 1 | 1 | - | - | 24 | 7 | 5 | 22 |
| Sheriff | C | **91** | **13** | - | 1 | - | 3 | 4 | 2 | 3 | - | **78** | 11 | - | 4 | - | 1 | 3 | 4 | - | 1 | 1 | - | - | 24 | 7 | 3 | 19 |
| MN0530000 | % | **49** | **20** | - | 50 | - | 100 | 22 | 6 | 50 | - | **66** | 92 | - | 100 | - | 100 | 8 | 100 | - | 100 | 100 | - | - | 100 | 100 | 60 | 86 |
| Pop. 9,549 | | | | | | | | | | | | | | | | | | | | | | | | | | | | |
| *Crime Rate per 100,000* | R | ***1,926*** | ***691*** | *-* | *20* | *-* | *31* | *188* | *377* | *62* | *10* | ***1,235*** | *125* | *-* | *41* | *-* | *10* | *387* | *41* | *-* | *10* | *10* | *-* | *-* | *251* | *73* | *52* | *230* |

O = Number of Offenses C = Offenses Cleared
% = Percent Cleared R = Crime Rate per 100,000
* - Agency did not report all 12 months in 2001

# TABLE 38
## Offenses, Clearances, Percent Cleared and Crime Rate by Agency - 2001

| Area NCIC Number | | Grand Total | Total Part 1 | Murder | Rape | Rob-bery | Aggra-vated Assault | Burg-lary | Larc-eny | Motor Vehicle Theft | Arson | Total Part 2 | Other Assaults | Forgery/ Counter-feiting | Fraud | Embe-zzle-ment | Stolen Property | Vand-alism | Weap-ons | Prosti-tution | Other Sex Offen. | Narc-otics | Gamb-ling | Family/ Children | D.U.I. | Liquor Laws | Disor-derly Cond. | Other Offen-ses |
|---|---|---|---|---|---|---|---|---|---|---|---|---|---|---|---|---|---|---|---|---|---|---|---|---|---|---|---|---|
| Worthington | O | 989 | 428 | 1 | 6 | 1 | 27 | 81 | 298 | 14 | - | 561 | 64 | 23 | 65 | - | 2 | 178 | 2 | 1 | 3 | 22 | - | - | 99 | 5 | 51 | 46 |
| PD | C | 470 | 130 | 1 | 4 | - | 21 | 13 | 87 | 4 | - | 340 | 41 | 15 | 60 | - | 2 | 12 | 2 | 1 | 2 | 21 | - | - | 99 | 5 | 40 | 40 |
| MN0530100 | % | 48 | 30 | 100 | 67 | - | 78 | 16 | 29 | 29 | - | 61 | 64 | 65 | 92 | - | 100 | 7 | 100 | 100 | 67 | 95 | - | - | 100 | 100 | 78 | 87 |
| Pop. 11,283 | | | | | | | | | | | | | | | | | | | | | | | | | | | | |
| *Crime Rate per 100,000* | R | *8,765* | *3,793* | *8* | *53* | *8* | *239* | *717* | *2,641* | *124* | - | *4,972* | *567* | *203* | *576* | - | *17* | *1,577* | *17* | *8* | *26* | *194* | - | - | *877* | *44* | *452* | *407* |
| **NORMAN** | **O** | **399** | **87** | **1** | **1** | **-** | **2** | **14** | **63** | **6** | **-** | **312** | **24** | **3** | **75** | **-** | **-** | **68** | **-** | **-** | **3** | **7** | **-** | **6** | **20** | **51** | **13** | **42** |
| **COUNTY TOTAL** | **C** | **257** | **21** | **-** | **1** | **-** | **2** | **1** | **15** | **2** | **-** | **236** | **19** | **2** | **73** | **-** | **-** | **28** | **-** | **-** | **1** | **6** | **-** | **1** | **20** | **51** | **7** | **28** |
| **MN0540000** | **%** | **64** | **24** | **-** | **100** | **-** | **100** | **7** | **24** | **33** | **-** | **76** | **79** | **67** | **97** | **-** | **-** | **41** | **-** | **-** | **33** | **86** | **-** | **17** | **100** | **100** | **54** | **67** |
| **Pop. 7,442** | | | | | | | | | | | | | | | | | | | | | | | | | | | | |
| ***Crime Rate per 100,000*** | **R** | ***5,361*** | ***1,169*** | ***13*** | ***13*** | ***-*** | ***26*** | ***188*** | ***846*** | ***80*** | ***-*** | ***4,192*** | ***322*** | ***40*** | ***1,007*** | ***-*** | ***-*** | ***913*** | ***-*** | ***-*** | ***40*** | ***94*** | ***-*** | ***80*** | ***268*** | ***685*** | ***174*** | ***564*** |
| **OLMSTED** | **O** | **9,212** | **4,010** | **3** | **46** | **71** | **167** | **676** | **2,771** | **259** | **17** | **5,202** | **598** | **201** | **317** | **-** | **52** | **981** | **35** | **2** | **89** | **412** | **-** | **42** | **558** | **286** | **433** | **1,196** |
| **COUNTY TOTAL** | **C** | **4,467** | **997** | **3** | **27** | **20** | **113** | **53** | **739** | **39** | **3** | **3,470** | **451** | **64** | **175** | **-** | **35** | **96** | **28** | **1** | **52** | **331** | **-** | **19** | **552** | **284** | **294** | **1,088** |
| | **%** | **48** | **25** | **100** | **59** | **28** | **68** | **8** | **27** | **15** | **18** | **67** | **75** | **32** | **55** | **-** | **67** | **10** | **80** | **50** | **58** | **80** | **-** | **45** | **99** | **99** | **68** | **91** |
| **Pop. 124,277** | | | | | | | | | | | | | | | | | | | | | | | | | | | | |
| ***Crime Rate per 100,000*** | **R** | ***7,412*** | ***3,226*** | ***2*** | ***37*** | ***57*** | ***134*** | ***543*** | ***2,229*** | ***208*** | ***13*** | ***4,185*** | ***481*** | ***161*** | ***255*** | ***-*** | ***41*** | ***789*** | ***28*** | ***1*** | ***71*** | ***331*** | ***-*** | ***33*** | ***448*** | ***230*** | ***348*** | ***962*** |
| Olmsted | O | 1,146 | 430 | - | 7 | 5 | 18 | 111 | 223 | 60 | 6 | 716 | 82 | 10 | 24 | - | 7 | 130 | 8 | - | 10 | 58 | - | 3 | 123 | 36 | 52 | 173 |
| Sheriff | C | 563 | 75 | - | 7 | 2 | 15 | 7 | 27 | 16 | 1 | 488 | 65 | 3 | 7 | - | 1 | 13 | 6 | - | 9 | 55 | - | 3 | 121 | 35 | 24 | 146 |
| MN0550000 | % | 49 | 17 | - | 100 | 40 | 83 | 6 | 12 | 27 | 17 | 68 | 79 | 30 | 29 | - | 14 | 10 | 75 | - | 90 | 95 | - | 100 | 98 | 97 | 46 | 84 |
| Pop. 33,060 | | | | | | | | | | | | | | | | | | | | | | | | | | | | |
| *Crime Rate per 100,000* | R | *3,466* | *1,300* | *-* | *21* | *15* | *54* | *335* | *674* | *181* | *18* | *2,165* | *248* | *30* | *72* | *-* | *21* | *393* | *24* | *-* | *30* | *175* | *-* | *9* | *372* | *108* | *157* | *523* |
| Rochester | O | 7,805 | 3,483 | 3 | 38 | 66 | 147 | 545 | 2,482 | 191 | 11 | 4,322 | 489 | 184 | 290 | - | 44 | 813 | 25 | 2 | 74 | 342 | - | 37 | 420 | 246 | 370 | 986 |
| PD | C | 3,788 | 903 | 3 | 19 | 18 | 96 | 42 | 701 | 22 | 2 | 2,885 | 368 | 58 | 167 | - | 34 | 81 | 21 | 1 | 42 | 266 | - | 15 | 416 | 245 | 262 | 909 |
| MN0550100 | % | 49 | 26 | 100 | 50 | 27 | 65 | 8 | 28 | 12 | 18 | 67 | 75 | 32 | 58 | - | 77 | 10 | 84 | 50 | 57 | 78 | - | 41 | 99 | 100 | 71 | 92 |
| Pop. 85,806 | | | | | | | | | | | | | | | | | | | | | | | | | | | | |
| *Crime Rate per 100,000* | R | *9,096* | *4,059* | *3* | *44* | *76* | *171* | *635* | *2,892* | *222* | *12* | *5,036* | *569* | *214* | *337* | *-* | *51* | *947* | *29* | *2* | *86* | *398* | *-* | *43* | *489* | *286* | *431* | *1,149* |
| Stewartville | O | 261 | 97 | - | 1 | - | 2 | 20 | 66 | 8 | - | 164 | 27 | 7 | 3 | - | 1 | 38 | 2 | - | 5 | 12 | - | 2 | 15 | 4 | 11 | 37 |
| PD | C | 116 | 19 | - | 1 | - | 2 | 4 | 11 | 1 | - | 97 | 18 | 3 | 1 | - | - | 2 | 1 | - | 1 | 10 | - | 1 | 15 | 4 | 8 | 33 |
| MN055020X | % | 44 | 20 | - | 100 | - | 100 | 20 | 17 | 13 | - | 59 | 67 | 43 | 33 | - | - | 5 | 50 | - | 20 | 83 | - | 50 | 100 | 100 | 73 | 89 |
| Pop. 5,411 | | | | | | | | | | | | | | | | | | | | | | | | | | | | |
| *Crime Rate per 100,000* | R | *4,823* | *1,792* | *-* | *18* | *-* | *36* | *369* | *1,219* | *147* | *-* | *3,030* | *498* | *129* | *55* | *-* | *18* | *702* | *36* | *-* | *92* | *221* | *-* | *36* | *277* | *73* | *203* | *683* |
| **OTTER TAIL** | **O** | **4,788** | **1,173** | **2** | **19** | **3** | **39** | **229** | **815** | **59** | **7** | **3,615** | **334** | **105** | **1,166** | **-** | **6** | **585** | **15** | **-** | **53** | **70** | **1** | **249** | **295** | **132** | **280** | **324** |
| **COUNTY TOTAL** | **C** | **2,564** | **353** | **2** | **16** | **3** | **30** | **54** | **220** | **26** | **2** | **2,211** | **275** | **55** | **646** | **-** | **4** | **110** | **12** | **-** | **42** | **61** | **1** | **208** | **292** | **124** | **168** | **213** |
| | **%** | **54** | **30** | **100** | **84** | **100** | **77** | **24** | **27** | **44** | **29** | **61** | **82** | **52** | **55** | **-** | **67** | **19** | **80** | **-** | **79** | **87** | **100** | **84** | **99** | **94** | **60** | **66** |
| **Pop. 57,109** | | | | | | | | | | | | | | | | | | | | | | | | | | | | |
| ***Crime Rate per 100,000*** | **R** | ***8,383*** | ***2,053*** | ***3*** | ***33*** | ***5*** | ***68*** | ***400*** | ***1,427*** | ***103*** | ***12*** | ***6,330*** | ***584*** | ***183*** | ***2,041*** | ***-*** | ***10*** | ***1,024*** | ***26*** | ***-*** | ***92*** | ***122*** | ***1*** | ***436*** | ***516*** | ***231*** | ***490*** | ***567*** |
| Otter Tail | O | 2,262 | 584 | 2 | 12 | - | 20 | 149 | 360 | 34 | 7 | 1,678 | 141 | 49 | 427 | - | 3 | 304 | 7 | - | 32 | 24 | 1 | 136 | 195 | 56 | 132 | 171 |
| Sheriff | C | 1,058 | 140 | 2 | 11 | - | 18 | 25 | 66 | 16 | 2 | 918 | 114 | 19 | 186 | - | 2 | 38 | 6 | - | 24 | 23 | 1 | 111 | 192 | 54 | 59 | 89 |
| MN0560000 | % | 47 | 24 | 100 | 92 | - | 90 | 17 | 18 | 47 | 29 | 55 | 81 | 39 | 44 | - | 67 | 13 | 86 | - | 75 | 96 | 100 | 82 | 98 | 96 | 45 | 52 |
| Pop. 43,638 | | | | | | | | | | | | | | | | | | | | | | | | | | | | |
| *Crime Rate per 100,000* | R | *5,183* | *1,338* | *4* | *27* | *-* | *45* | *341* | *824* | *77* | *16* | *3,845* | *323* | *112* | *978* | *-* | *6* | *696* | *16* | *-* | *73* | *54* | *2* | *311* | *446* | *128* | *302* | *391* |
| Fergus Falls | O | 2,526 | 589 | - | 7 | 3 | 19 | 80 | 455 | 25 | - | 1,937 | 193 | 56 | 739 | - | 3 | 281 | 8 | - | 21 | 46 | - | 113 | 100 | 76 | 148 | 153 |
| PD | C | 1,506 | 213 | - | 5 | 3 | 12 | 29 | 154 | 10 | - | 1,293 | 161 | 36 | 460 | - | 2 | 72 | 6 | - | 18 | 38 | - | 97 | 100 | 70 | 109 | 124 |
| MN0560100 | % | 60 | 36 | - | 71 | 100 | 63 | 36 | 34 | 40 | - | 67 | 83 | 64 | 62 | - | 67 | 26 | 75 | - | 86 | 83 | - | 86 | 100 | 92 | 74 | 81 |
| Pop. 13,471 | | | | | | | | | | | | | | | | | | | | | | | | | | | | |
| *Crime Rate per 100,000* | R | *18,751* | *4,372* | *-* | *51* | *22* | *141* | *593* | *3,377* | *185* | *-* | *14,379* | *1,432* | *415* | *5,485* | *-* | *22* | *2,085* | *59* | *-* | *155* | *341* | *-* | *838* | *742* | *564* | *1,098* | *1,135* |
| **PENNINGTON** | **O** | **1,468** | **403** | **-** | **6** | **1** | **5** | **58** | **310** | **22** | **1** | **1,065** | **79** | **29** | **252** | **-** | **7** | **219** | **10** | **-** | **13** | **28** | **-** | **42** | **107** | **58** | **96** | **125** |
| **COUNTY TOTAL** | **C** | **921** | **117** | **-** | **4** | **1** | **4** | **8** | **94** | **5** | **1** | **804** | **70** | **18** | **245** | **-** | **4** | **43** | **9** | **-** | **10** | **27** | **-** | **21** | **107** | **58** | **92** | **100** |
| | **%** | **63** | **29** | **-** | **67** | **100** | **80** | **14** | **30** | **23** | **100** | **75** | **89** | **62** | **97** | **-** | **57** | **20** | **90** | **-** | **77** | **96** | **-** | **50** | **100** | **100** | **96** | **80** |
| **Pop. 13,584** | | | | | | | | | | | | | | | | | | | | | | | | | | | | |
| ***Crime Rate per 100,000*** | **R** | ***10,806*** | ***2,966*** | ***-*** | ***44*** | ***7*** | ***36*** | ***426*** | ***2,282*** | ***161*** | ***7*** | ***7,840*** | ***581*** | ***213*** | ***1,855*** | ***-*** | ***51*** | ***1,612*** | ***73*** | ***-*** | ***95*** | ***206*** | ***-*** | ***309*** | ***787*** | ***426*** | ***706*** | ***920*** |
| Pennington | O | 427 | 68 | - | - | - | 2 | 20 | 42 | 4 | - | 359 | 14 | 3 | 233 | - | 1 | 30 | 2 | - | 1 | 4 | - | 7 | 19 | 11 | 9 | 25 |
| Sheriff | C | 335 | 15 | - | - | - | 2 | 3 | 10 | - | - | 320 | 12 | 2 | 231 | - | - | 5 | 2 | - | 1 | 4 | - | 6 | 19 | 11 | 9 | 18 |

O = Number of Offenses C = Offenses Cleared
% = Percent Cleared R = Crime Rate per 100,000
* - Agency did not report all 12 months in 2001

# TABLE 38
## Offenses, Clearances, Percent Cleared and Crime Rate by Agency - 2001

| Area NCIC Number | | Grand Total | Total Part 1 | Murder | Rape | Rob-bery | Aggra-vated Assault | Burg-lary | Larc-eny | Motor Vehicle Theft | Arson | Total Part 2 | Other Assaults | Forgery/ Counter-feiting | Fraud | Embe-zzle-ment | Stolen Property | Vand-alism | Weap-ons | Prosti-tution | Other Sex Offen. | Narc-otics | Gamb-ling | Family/ Children | D.U.I. | Liquor Laws | Disor-derly Cond. | Other Offen-ses |
|---|---|---|---|---|---|---|---|---|---|---|---|---|---|---|---|---|---|---|---|---|---|---|---|---|---|---|---|---|
| MN0570000 | % | 78 | 22 | - | - | - | 100 | 15 | 24 | - | - | 89 | 86 | 67 | 99 | - | - | 17 | 100 | - | 100 | 100 | - | 86 | 100 | 100 | 100 | 72 |
| Pop. 5,174 | | | | | | | | | | | | | | | | | | | | | | | | | | | | |
| *Crime Rate per 100,000* | R | 8,252 | 1,314 | - | - | - | 38 | 386 | 811 | 77 | - | 6,938 | 270 | 57 | 4,503 | - | 19 | 579 | 38 | - | 19 | 77 | - | 135 | 367 | 212 | 173 | 483 |
| Thief River Falls | O | 1,041 | 335 | - | 6 | 1 | 3 | 38 | 268 | 18 | 1 | 706 | 65 | 26 | 19 | - | 6 | 189 | 8 | - | 12 | 24 | - | 35 | 88 | 47 | 87 | 100 |
| PD | C | 586 | 102 | - | 4 | 1 | 2 | 5 | 84 | 5 | 1 | 484 | 58 | 16 | 14 | - | 4 | 38 | 7 | - | 9 | 23 | - | 15 | 88 | 47 | 83 | 82 |
| MN0570100 | % | 56 | 30 | - | 67 | 100 | 67 | 13 | 31 | 28 | 100 | 69 | 89 | 62 | 74 | - | 67 | 20 | 88 | - | 75 | 96 | - | 43 | 100 | 100 | 95 | 82 |
| Pop. 8,410 | | | | | | | | | | | | | | | | | | | | | | | | | | | | |
| *Crime Rate per 100,000* | R | 12,378 | 3,983 | - | 71 | 11 | 35 | 451 | 3,186 | 214 | 11 | 8,394 | 772 | 309 | 225 | - | 71 | 2,247 | 95 | - | 142 | 285 | - | 416 | 1,046 | 558 | 1,034 | 1,189 |
| **PINE** | **O** | **3,328** | **774** | **1** | **18** | **4** | **12** | **228** | **428** | **78** | **5** | **2,554** | **472** | **57** | **161** | **-** | **4** | **329** | **74** | **3** | **52** | **59** | **-** | **4** | **205** | **86** | **370** | **678** |
| **COUNTY TOTAL** | **C** | **1,658** | **146** | **1** | **5** | **-** | **8** | **28** | **86** | **16** | **2** | **1,512** | **267** | **16** | **78** | **-** | **4** | **76** | **41** | **3** | **16** | **51** | **-** | **4** | **205** | **80** | **229** | **442** |
| **MN0580000** | **%** | **50** | **19** | **100** | **28** | **-** | **67** | **12** | **20** | **21** | **40** | **59** | **57** | **28** | **48** | **-** | **100** | **23** | **55** | **100** | **31** | **86** | **-** | **100** | **100** | **93** | **62** | **65** |
| **Pop. 26,530** | | | | | | | | | | | | | | | | | | | | | | | | | | | | |
| ***Crime Rate per 100,000*** | **R** | **12,544** | **2,917** | **3** | **67** | **15** | **45** | **859** | **1,613** | **294** | **18** | **9,626** | **1,779** | **214** | **606** | **-** | **15** | **1,240** | **278** | **11** | **196** | **222** | **-** | **15** | **772** | **324** | **1,394** | **2,555** |
| **PIPESTONE** | **O** | **492** | **125** | **-** | **2** | **-** | **5** | **22** | **88** | **8** | **-** | **367** | **48** | **-** | **2** | **-** | **3** | **142** | **1** | **-** | **4** | **20** | **-** | **1** | **63** | **46** | **13** | **24** |
| **COUNTY TOTAL** | **C** | **220** | **22** | **-** | **-** | **-** | **3** | **2** | **16** | **1** | **-** | **198** | **35** | **-** | **-** | **-** | **3** | **-** | **1** | **-** | **3** | **20** | **-** | **-** | **63** | **46** | **9** | **18** |
| **MN0590000** | **%** | **45** | **18** | **-** | **-** | **-** | **60** | **9** | **18** | **13** | **-** | **54** | **73** | **-** | **-** | **-** | **100** | **-** | **100** | **-** | **75** | **100** | **-** | **-** | **100** | **100** | **69** | **75** |
| **Pop. 9,895** | | | | | | | | | | | | | | | | | | | | | | | | | | | | |
| ***Crime Rate per 100,000*** | **R** | **4,972** | **1,263** | **-** | **20** | **-** | **50** | **222** | **889** | **80** | **-** | **3,708** | **485** | **-** | **20** | **-** | **30** | **1,435** | **10** | **-** | **40** | **202** | **-** | **10** | **636** | **464** | **131** | **242** |
| **POLK** | **O** | **3,623** | **894** | **-** | **16** | **2** | **39** | **190** | **577** | **60** | **10** | **2,729** | **271** | **52** | **431** | **-** | **10** | **384** | **37** | **2** | **41** | **147** | **-** | **86** | **262** | **151** | **467** | **388** |
| **COUNTY TOTAL** | **C** | **2,296** | **248** | **-** | **4** | **-** | **28** | **37** | **157** | **19** | **3** | **2,048** | **206** | **22** | **373** | **-** | **8** | **107** | **32** | **1** | **17** | **114** | **-** | **17** | **259** | **149** | **406** | **337** |
| | **%** | **63** | **28** | **-** | **25** | **-** | **72** | **19** | **27** | **32** | **30** | **75** | **76** | **42** | **87** | **-** | **80** | **28** | **86** | **50** | **41** | **78** | **-** | **20** | **99** | **99** | **87** | **87** |
| **Pop. 31,369** | | | | | | | | | | | | | | | | | | | | | | | | | | | | |
| ***Crime Rate per 100,000*** | **R** | **11,549** | **2,849** | **-** | **51** | **6** | **124** | **605** | **1,839** | **191** | **31** | **8,699** | **863** | **165** | **1,373** | **-** | **31** | **1,224** | **117** | **6** | **130** | **468** | **-** | **274** | **835** | **481** | **1,488** | **1,236** |
| Polk | O | 1,433 | 353 | - | 2 | 1 | 13 | 111 | 185 | 36 | 5 | 1,080 | 97 | 9 | 198 | - | - | 243 | 15 | - | 29 | 55 | - | 75 | 72 | 32 | 121 | 134 |
| Sheriff | C | 732 | 68 | - | 1 | - | 9 | 13 | 35 | 9 | 1 | 664 | 74 | 3 | 166 | - | - | 70 | 13 | - | 7 | 25 | - | 12 | 71 | 31 | 87 | 105 |
| MN0600000 | % | 51 | 19 | - | 50 | - | 69 | 12 | 19 | 25 | 20 | 61 | 76 | 33 | 84 | - | - | 29 | 87 | - | 24 | 45 | - | 16 | 99 | 97 | 72 | 78 |
| Pop. 15,676 | | | | | | | | | | | | | | | | | | | | | | | | | | | | |
| *Crime Rate per 100,000* | R | 9,141 | 2,251 | - | 12 | 6 | 82 | 708 | 1,180 | 229 | 31 | 6,889 | 618 | 57 | 1,263 | - | - | 1,550 | 95 | - | 184 | 350 | - | 478 | 459 | 204 | 771 | 854 |
| Crookston | O | 634 | 179 | - | 12 | - | 13 | 32 | 108 | 13 | 1 | 455 | 96 | 14 | 21 | - | 2 | 31 | 6 | - | 4 | 20 | - | 1 | 66 | 63 | 50 | 81 |
| PD | C | 406 | 38 | - | 1 | - | 9 | 4 | 19 | 5 | - | 368 | 63 | 3 | 9 | - | 1 | 18 | 4 | - | 3 | 19 | - | 1 | 64 | 62 | 49 | 72 |
| MN0600100 | % | 64 | 21 | - | 8 | - | 69 | 13 | 18 | 38 | - | 81 | 66 | 21 | 43 | - | 50 | 58 | 67 | - | 75 | 95 | - | 100 | 97 | 98 | 98 | 89 |
| Pop. 8,192 | | | | | | | | | | | | | | | | | | | | | | | | | | | | |
| *Crime Rate per 100,000* | R | 7,739 | 2,185 | - | 146 | - | 158 | 390 | 1,318 | 158 | 12 | 5,554 | 1,171 | 170 | 256 | - | 24 | 378 | 73 | - | 48 | 244 | - | 12 | 805 | 769 | 610 | 988 |
| East Grand Forks | O | 1,556 | 362 | - | 2 | 1 | 13 | 47 | 284 | 11 | 4 | 1,194 | 78 | 29 | 212 | - | 8 | 110 | 16 | 2 | 8 | 72 | - | 10 | 124 | 56 | 296 | 173 |
| PD | C | 1,158 | 142 | - | 2 | - | 10 | 20 | 103 | 5 | 2 | 1,016 | 69 | 16 | 198 | - | 7 | 19 | 15 | 1 | 7 | 70 | - | 4 | 124 | 56 | 270 | 160 |
| MN0600200 | % | 74 | 39 | - | 100 | - | 77 | 43 | 36 | 45 | 50 | 85 | 88 | 55 | 93 | - | 88 | 17 | 94 | 50 | 88 | 97 | - | 40 | 100 | 100 | 91 | 92 |
| Pop. 7,501 | | | | | | | | | | | | | | | | | | | | | | | | | | | | |
| *Crime Rate per 100,000* | R | 20,743 | 4,826 | - | 26 | 13 | 173 | 626 | 3,786 | 146 | 53 | 15,917 | 1,039 | 386 | 2,826 | - | 106 | 1,466 | 213 | 26 | 106 | 959 | - | 133 | 1,653 | 746 | 3,946 | 2,306 |
| **POPE** | **O** | **739** | **179** | **-** | **1** | **-** | **1** | **44** | **123** | **9** | **1** | **560** | **30** | **4** | **145** | **-** | **1** | **122** | **7** | **-** | **4** | **21** | **-** | **-** | **69** | **51** | **41** | **65** |
| **COUNTY TOTAL** | **C** | **431** | **19** | **-** | **1** | **-** | **-** | **3** | **13** | **2** | **-** | **412** | **30** | **2** | **139** | **-** | **1** | **13** | **7** | **-** | **4** | **21** | **-** | **-** | **69** | **51** | **16** | **59** |
| | **%** | **58** | **11** | **-** | **100** | **-** | **-** | **7** | **11** | **22** | **-** | **74** | **100** | **50** | **96** | **-** | **100** | **11** | **100** | **-** | **100** | **100** | **-** | **-** | **100** | **100** | **39** | **91** |
| **Pop. 11,236** | | | | | | | | | | | | | | | | | | | | | | | | | | | | |
| ***Crime Rate per 100,000*** | **R** | **6,577** | **1,593** | **-** | **8** | **-** | **8** | **391** | **1,094** | **80** | **8** | **4,983** | **266** | **35** | **1,290** | **-** | **8** | **1,085** | **62** | **-** | **35** | **186** | **-** | **-** | **614** | **453** | **364** | **578** |
| Pope | O | 567 | 146 | - | 1 | - | 1 | 39 | 97 | 7 | 1 | 421 | 18 | 2 | 141 | - | 1 | 84 | 7 | - | 3 | 12 | - | - | 50 | 28 | 23 | 52 |
| Sheriff | C | 334 | 14 | - | 1 | - | - | 1 | 10 | 2 | - | 320 | 18 | - | 135 | - | 1 | 11 | 7 | - | 3 | 12 | - | - | 50 | 28 | 8 | 47 |
| MN0610000 | % | 59 | 10 | - | 100 | - | - | 3 | 10 | 29 | - | 76 | 100 | - | 96 | - | 100 | 13 | 100 | - | 100 | 100 | - | - | 100 | 100 | 35 | 90 |
| Pop. 8,642 | | | | | | | | | | | | | | | | | | | | | | | | | | | | |
| Crime Rate per 100,000 | R | 6,560 | 1,689 | - | 11 | - | 11 | 451 | 1,122 | 80 | 11 | 4,871 | 208 | 23 | 1,631 | - | 11 | 971 | 80 | - | 34 | 138 | - | - | 578 | 323 | 266 | 601 |
| Glenwood* | O | 172 | 33 | - | - | - | - | 5 | 26 | 2 | - | 139 | 12 | 2 | 4 | - | - | 38 | - | - | 1 | 9 | - | - | 19 | 23 | 18 | 13 |
| PD | C | 97 | 5 | - | - | - | - | 2 | 3 | - | - | 92 | 12 | 2 | 4 | - | - | 2 | - | - | 1 | 9 | - | - | 19 | 23 | 8 | 12 |
| MN0610100 | % | 56 | 15 | - | - | - | - | 40 | 12 | - | - | 66 | 100 | 100 | 100 | - | - | 5 | - | - | 100 | 100 | - | - | 100 | 100 | 44 | 92 |
| Pop. 2,594 | | | | | | | | | | | | | | | | | | | | | | | | | | | | |

O = Number of Offenses C = Offenses Cleared
% = Percent Cleared R = Crime Rate per 100,000
* - Agency did not report all 12 months in 2001

# TABLE 38
## Offenses, Clearances, Percent Cleared and Crime Rate by Agency - 2001

| Area NCIC Number | | Grand Total | Total Part 1 | Murder | Rape | Rob-bery | Aggra-vated Assault | Burg-lary | Larc-eny | Motor Vehicle Theft | Arson | Total Part 2 | Other Assaults | Forgery/ Counter-feiting | Fraud | Embe-zzle-ment | Stolen Property | Vand-alism | Weap-ons | Prosti-tution | Other Sex Offen. | Narc-otics | Gamb-ling | Family/ Children | D.U.I. | Liquor Laws | Disor-derly Cond. | Other Offen-ses |
|---|---|---|---|---|---|---|---|---|---|---|---|---|---|---|---|---|---|---|---|---|---|---|---|---|---|---|---|---|
| *Crime Rate per 100,000* | *R* | ***6,630*** | ***1,272*** | - | - | - | - | *192* | *1,002* | *77* | - | ***5,358*** | *462* | *77* | *154* | - | - | *1,464* | - | - | *38* | *346* | - | - | *732* | *886* | *693* | *501* |
| **RAMSEY** | **O** | **41,953** | **28,539** | **11** | **283** | **780** | **1,514** | **3,935** | **18,712** | **2,980** | **324** | **13,414** | **4,570** | **457** | **646** | **-** | **68** | **2,450** | **83** | **4** | **131** | **647** | **1** | **94** | **1,226** | **555** | **920** | **1,562** |
| **COUNTY TOTAL** | **C** | **12,417** | **4,367** | **7** | **107** | **170** | **760** | **279** | **2,418** | **551** | **75** | **8,050** | **2,547** | **207** | **321** | **-** | **59** | **253** | **71** | **4** | **78** | **626** | **1** | **65** | **1,224** | **552** | **608** | **1,434** |
| | **%** | **29** | **15** | **63** | **38** | **22** | **50** | **7** | **13** | **18** | **23** | **60** | **56** | **45** | **50** | **-** | **87** | **10** | **86** | **100** | **60** | **97** | **100** | **69** | **100** | **99** | **66** | **92** |
| **Pop. 508,933** | | | | | | | | | | | | | | | | | | | | | | | | | | | | |
| ***Crime Rate per 100,000*** | ***R*** | ***8,243*** | ***5,608*** | ***2*** | ***55*** | ***153*** | ***297*** | ***773*** | ***3,676*** | ***585*** | ***64*** | ***2,635*** | ***897*** | ***89*** | ***126*** | ***-*** | ***13*** | ***481*** | ***16*** | ***-*** | ***25*** | ***127*** | ***-*** | ***18*** | ***240*** | ***109*** | ***180*** | ***306*** |
| Ramsey | O | **864** | **334** | - | 6 | 1 | 17 | 36 | 246 | 22 | 6 | **530** | 68 | 9 | 13 | - | 1 | 113 | 9 | - | 8 | 64 | - | 4 | 31 | 17 | 51 | 142 |
| Sheriff | C | **419** | **49** | - | 6 | 1 | 15 | 2 | 20 | 3 | 2 | **370** | 53 | 5 | 6 | - | - | 14 | 8 | - | 6 | 56 | - | 4 | 31 | 17 | 38 | 132 |
| MN0620000 | % | **48** | **15** | - | 100 | 100 | 88 | 6 | 8 | 14 | 33 | **70** | 78 | 56 | 46 | - | - | 12 | 89 | - | 75 | 88 | - | 100 | 100 | 100 | 75 | 93 |
| Pop. 11,712 | | | | | | | | | | | | | | | | | | | | | | | | | | | | |
| *Crime Rate per 100,000* | *R* | ***7,377*** | ***2,851*** | - | *51* | *8* | *145* | *307* | *2,100* | *187* | *51* | ***4,525*** | *580* | *76* | *110* | - | *8* | *964* | *76* | - | *68* | *546* | - | *34* | *264* | *145* | *435* | *1,212* |
| Arden Hills | O | **539** | **242** | - | 4 | 1 | 7 | 19 | 197 | 4 | 10 | **297** | 39 | 16 | 9 | - | 1 | 103 | 4 | - | 3 | 14 | - | 4 | 33 | 11 | 25 | 35 |
| PD | C | **211** | **35** | - | 4 | 1 | 4 | 1 | 14 | 1 | 10 | **176** | 36 | 3 | 4 | - | 1 | 13 | 4 | - | 3 | 12 | - | 1 | 33 | 11 | 21 | 34 |
| MN062010X | % | **39** | **14** | - | 100 | 100 | 57 | 5 | 7 | 25 | 100 | **59** | 92 | 19 | 44 | - | 100 | 13 | 100 | - | 100 | 86 | - | 25 | 100 | 100 | 84 | 97 |
| Pop. 9,652 | | | | | | | | | | | | | | | | | | | | | | | | | | | | |
| *Crime Rate per 100,000* | *R* | ***5,584*** | ***2,507*** | - | *41* | *10* | *72* | *196* | *2,041* | *41* | *103* | ***3,077*** | *404* | *165* | *93* | - | *10* | *1,067* | *41* | - | *31* | *145* | - | *41* | *341* | *113* | *259* | *362* |
| Falcon Heights | O | **282** | **112** | - | - | 3 | 2 | 11 | 90 | 5 | 1 | **170** | 15 | 1 | 3 | - | 9 | 47 | 1 | - | - | 4 | - | - | 45 | 6 | 1 | 38 |
| PD | C | **139** | **18** | - | - | 2 | 2 | - | 12 | 2 | - | **121** | 13 | 1 | 2 | - | 9 | 4 | - | - | - | 4 | - | - | 45 | 6 | 1 | 36 |
| MN062020X | % | **49** | **16** | - | - | 67 | 100 | - | 13 | 40 | - | **71** | 87 | 100 | 67 | - | 100 | 9 | - | - | - | 100 | - | - | 100 | 100 | 100 | 95 |
| Pop. 5,572 | | | | | | | | | | | | | | | | | | | | | | | | | | | | |
| *Crime Rate per 100,000* | *R* | ***5,061*** | ***2,010*** | - | - | *53* | *35* | *197* | *1,615* | *89* | *17* | ***3,050*** | *269* | *17* | *53* | - | *161* | *843* | *17* | - | - | *71* | - | - | *807* | *107* | *17* | *681* |
| Lauderdale | O | **181** | **77** | - | 1 | 3 | 2 | 11 | 54 | 5 | 1 | **104** | 8 | - | 1 | - | 5 | 14 | 1 | - | 2 | 4 | - | - | 22 | 4 | 2 | 41 |
| PD | C | **103** | **15** | - | 1 | - | 2 | 2 | 9 | 1 | - | **88** | 8 | - | 1 | - | 5 | - | 1 | - | 1 | 4 | - | - | 22 | 4 | 2 | 40 |
| MN062030X | % | **57** | **19** | - | 100 | - | 100 | 18 | 17 | 20 | - | **85** | 100 | - | 100 | - | 100 | - | 100 | - | 50 | 100 | - | - | 100 | 100 | 100 | 98 |
| Pop. 2,364 | | | | | | | | | | | | | | | | | | | | | | | | | | | | |
| *Crime Rate per 100,000* | *R* | ***7,656*** | ***3,257*** | - | *42* | *126* | *84* | *465* | *2,284* | *211* | *42* | ***4,399*** | *338* | - | *42* | - | *211* | *592* | *42* | - | *84* | *169* | - | - | *930* | *169* | *84* | *1,734* |
| Maplewood | O | **5,047** | **2,591** | 1 | 12 | 32 | 44 | 214 | 2,105 | 178 | 5 | **2,456** | 206 | 216 | 275 | - | 17 | 592 | 16 | 2 | 32 | 89 | - | 12 | 170 | 63 | 377 | 389 |
| PD | C | **2,178** | **834** | 1 | 10 | 4 | 30 | 25 | 737 | 26 | 1 | **1,344** | 152 | 82 | 143 | - | 15 | 57 | 12 | 2 | 19 | 88 | - | 7 | 169 | 63 | 204 | 331 |
| MN0620400 | % | **43** | **32** | 100 | 83 | 13 | 68 | 12 | 35 | 15 | 20 | **55** | 74 | 38 | 52 | - | 88 | 10 | 75 | 100 | 59 | 99 | - | 58 | 99 | 100 | 54 | 85 |
| Pop. 34,947 | | | | | | | | | | | | | | | | | | | | | | | | | | | | |
| *Crime Rate per 100,000* | *R* | ***14,441*** | ***7,414*** | *2* | *34* | *91* | *125* | *612* | *6,023* | *509* | *14* | ***7,027*** | *589* | *618* | *786* | - | *48* | *1,693* | *45* | *5* | *91* | *254* | - | *34* | *486* | *180* | *1,078* | *1,113* |
| Mounds View | O | **1,491** | **597** | - | 6 | 9 | 25 | 45 | 478 | 29 | 5 | **894** | 126 | 10 | 37 | - | 3 | 223 | 9 | - | 28 | 25 | - | 15 | 30 | 163 | 121 | 104 |
| PD | C | **607** | **87** | - | 2 | 1 | 19 | 3 | 56 | 6 | - | **520** | 104 | 3 | 7 | - | 1 | 21 | 6 | - | 12 | 24 | - | 10 | 30 | 163 | 50 | 89 |
| MN0620500 | % | **41** | **15** | - | 33 | 11 | 76 | 7 | 12 | 21 | - | **58** | 83 | 30 | 19 | - | 33 | 9 | 67 | - | 43 | 96 | - | 67 | 100 | 100 | 41 | 86 |
| Pop. 12,738 | | | | | | | | | | | | | | | | | | | | | | | | | | | | |
| *Crime Rate per 100,000* | *R* | ***11,705*** | ***4,686*** | - | *47* | *70* | *196* | *353* | *3,752* | *227* | *39* | ***7,018*** | *989* | *78* | *290* | - | *23* | *1,750* | *70* | - | *219* | *196* | - | *117* | *235* | *1,279* | *949* | *816* |
| New Brighton | O | **1,579** | **691** | - | 3 | 7 | 11 | 89 | 536 | 37 | 8 | **888** | 89 | 15 | 55 | - | 4 | 274 | 6 | - | 6 | 75 | 1 | 23 | 112 | 77 | 51 | 100 |
| PD | C | **685** | **82** | - | 2 | 4 | 9 | 4 | 56 | 6 | 1 | **603** | 85 | 7 | 39 | - | 4 | 26 | 6 | - | 5 | 75 | 1 | 18 | 112 | 77 | 50 | 98 |
| MN0620600 | % | **43** | **12** | - | 67 | 57 | 82 | 4 | 10 | 16 | 13 | **68** | 96 | 47 | 71 | - | 100 | 9 | 100 | - | 83 | 100 | 100 | 78 | 100 | 100 | 98 | 98 |
| Pop. 22,206 | | | | | | | | | | | | | | | | | | | | | | | | | | | | |
| *Crime Rate per 100,000* | *R* | ***7,110*** | ***3,111*** | - | *13* | *31* | *49* | *400* | *2,413* | *166* | *36* | ***3,998*** | *400* | *67* | *247* | - | *18* | *1,233* | *27* | - | *27* | *337* | *4* | *103* | *504* | *346* | *229* | *450* |
| North St. Paul | O | **1,144** | **475** | 1 | 5 | 2 | 12 | 41 | 365 | 46 | 3 | **669** | 64 | 12 | 22 | - | 2 | 127 | 9 | 1 | 16 | 103 | - | 5 | 121 | 26 | 48 | 113 |
| PD | C | **620** | **107** | 1 | 2 | - | 7 | 2 | 75 | 19 | 1 | **513** | 61 | 5 | 8 | - | 2 | 15 | 9 | 1 | 7 | 102 | - | 3 | 121 | 25 | 47 | 107 |
| MN0620700 | % | **54** | **23** | 100 | 40 | - | 58 | 5 | 21 | 41 | 33 | **77** | 95 | 42 | 36 | - | 100 | 12 | 100 | 100 | 44 | 99 | - | 60 | 100 | 96 | 98 | 95 |
| Pop. 11,929 | | | | | | | | | | | | | | | | | | | | | | | | | | | | |
| *Crime Rate per 100,000* | *R* | ***9,590*** | ***3,981*** | *8* | *41* | *16* | *100* | *343* | *3,059* | *385* | *25* | ***5,608*** | *536* | *100* | *184* | - | *16* | *1,064* | *75* | *8* | *134* | *863* | - | *41* | *1,014* | *217* | *402* | *947* |
| Roseville | O | **3,506** | **1,989** | - | 9 | 23 | 22 | 166 | 1,626 | 141 | 2 | **1,517** | 129 | 99 | 157 | - | 17 | 314 | 14 | 1 | 14 | 133 | - | 14 | 286 | 78 | 67 | 194 |
| PD | C | **1,594** | **561** | - | 5 | 10 | 19 | 10 | 468 | 48 | 1 | **1,033** | 95 | 68 | 92 | - | 14 | 25 | 13 | 1 | 9 | 131 | - | 7 | 285 | 78 | 40 | 175 |
| MN0620800 | % | **45** | **28** | - | 56 | 43 | 86 | 6 | 29 | 34 | 50 | **68** | 74 | 69 | 59 | - | 82 | 8 | 93 | 100 | 64 | 98 | - | 50 | 100 | 100 | 60 | 90 |
| Pop. 33,690 | | | | | | | | | | | | | | | | | | | | | | | | | | | | |
| *Crime Rate per 100,000* | *R* | ***10,406*** | ***5,903*** | - | *26* | *68* | *65* | *492* | *4,826* | *418* | *5* | ***4,502*** | *382* | *293* | *466* | - | *50* | *932* | *41* | *2* | *41* | *394* | - | *41* | *848* | *231* | *198* | *575* |

O = Number of Offenses C = Offenses Cleared
% = Percent Cleared R = Crime Rate per 100,000
* - Agency did not report all 12 months in 2001

# TABLE 38
## Offenses, Clearances, Percent Cleared and Crime Rate by Agency - 2001

| Area NCIC Number | | Grand Total | Total Part 1 | Murder | Rape | Rob-bery | Aggra-vated Assault | Burg-lary | Larc-eny | Motor Vehicle Theft | Arson | Total Part 2 | Other Assaults | Forgery/ Counter-feiting | Fraud | Embe-zzle-ment | Stolen Property | Vand-alism | Weap-ons | Prosti-tution | Other Sex Offen. | Narc-otics | Gamb-ling | Family/ Children | D.U.I. | Liquor Laws | Disor-derly Cond. | Other Offen-ses |
|---|---|---|---|---|---|---|---|---|---|---|---|---|---|---|---|---|---|---|---|---|---|---|---|---|---|---|---|---|
| St. Paul | O | 22,711 | 19,282 | 9 | 221 | 680 | 1,326 | 3,009 | 11,457 | 2,344 | 236 | 3,429 | 3,429 | - | - | - | - | - | - | - | - | - | - | - | - | - | - | - |
| PD | C | 3,857 | 2,282 | 5 | 63 | 140 | 613 | 194 | 824 | 412 | 31 | 1,575 | 1,575 | - | All Part 2 Offenses Not Reported - Other Assaults Only | | | | | | | - | - | - | - | - | - | - |
| MN0620900 | % | 16 | 11 | 56 | 29 | 21 | 46 | 6 | 7 | 18 | 13 | 46 | 46 | - | - | - | - | - | - | - | - | - | - | - | - | - | - | - |
| Pop. 287,151 | | | | | | | | | | | | | | | | | | | | | | | | | | | | |
| *Crime Rate per 100,000* | R | 7,909 | 6,715 | 3 | 76 | 236 | 461 | 1,047 | 3,989 | 816 | 82 | 1,194 | 1,194 | - | - | - | - | - | - | - | - | - | - | - | - | - | - | - |
| White Bear Lake | O | 1,810 | 818 | - | 2 | 8 | 13 | 137 | 585 | 69 | 4 | 992 | 108 | 33 | 9 | - | 5 | 211 | 3 | - | 5 | 73 | - | 4 | 195 | 62 | 58 | 226 |
| PD | C | 850 | 103 | - | 2 | 3 | 10 | 14 | 63 | 10 | 1 | 747 | 93 | 11 | 3 | - | 5 | 23 | 2 | - | 5 | 73 | - | 4 | 195 | 62 | 51 | 220 |
| MN0621000 | % | 47 | 13 | - | 100 | 38 | 77 | 10 | 11 | 14 | 25 | 75 | 86 | 33 | 33 | - | 100 | 11 | 67 | - | 100 | 100 | - | 100 | 100 | 100 | 88 | 97 |
| Pop. 24,325 | | | | | | | | | | | | | | | | | | | | | | | | | | | | |
| *Crime Rate per 100,000* | R | 7,440 | 3,362 | - | 8 | 32 | 53 | 563 | 2,404 | 283 | 16 | 4,078 | 443 | 135 | 36 | - | 20 | 867 | 12 | - | 20 | 300 | - | 16 | 801 | 254 | 238 | 929 |
| Little Canada | O | 914 | 416 | - | 7 | 3 | 7 | 59 | 281 | 45 | 14 | 498 | 117 | 19 | 21 | - | 4 | 100 | 3 | - | 5 | 24 | - | 5 | 73 | 16 | 51 | 60 |
| PD | C | 428 | 60 | - | 5 | - | 5 | 7 | 28 | 8 | 7 | 368 | 110 | 6 | 5 | - | 3 | 18 | 3 | - | 4 | 22 | - | 4 | 73 | 15 | 48 | 57 |
| MN062110X | % | 47 | 14 | - | 71 | - | 71 | 12 | 10 | 18 | 50 | 74 | 94 | 32 | 24 | - | 75 | 18 | 100 | - | 80 | 92 | - | 80 | 100 | 94 | 94 | 95 |
| Pop. 9,771 | | | | | | | | | | | | | | | | | | | | | | | | | | | | |
| *Crime Rate per 100,000* | R | 9,354 | 4,257 | - | 71 | 30 | 71 | 603 | 2,875 | 460 | 143 | 5,096 | 1,197 | 194 | 214 | - | 40 | 1,023 | 30 | - | 51 | 245 | - | 51 | 747 | 163 | 521 | 614 |
| Shoreview | O | 1,039 | 489 | - | 6 | 1 | 12 | 52 | 386 | 16 | 16 | 550 | 74 | 17 | 28 | - | - | 217 | 2 | - | 10 | 20 | - | 4 | 57 | 20 | 33 | 68 |
| PD | C | 374 | 63 | - | 4 | - | 11 | 8 | 26 | 4 | 10 | 311 | 71 | 12 | 8 | - | - | 25 | 2 | - | 6 | 17 | - | 3 | 57 | 20 | 26 | 64 |
| MN062120X | % | 36 | 13 | - | 67 | - | 92 | 15 | 7 | 25 | 63 | 57 | 96 | 71 | 29 | - | - | 12 | 100 | - | 60 | 85 | - | 75 | 100 | 100 | 79 | 94 |
| Pop. 25,924 | | | | | | | | | | | | | | | | | | | | | | | | | | | | |
| *Crime Rate per 100,000* | R | 4,007 | 1,886 | - | 23 | 3 | 46 | 200 | 1,488 | 61 | 61 | 2,121 | 285 | 65 | 108 | - | - | 837 | 7 | - | 38 | 77 | - | 15 | 219 | 77 | 127 | 262 |
| Vadnais Heights | O | 696 | 362 | - | 1 | 6 | 13 | 34 | 258 | 39 | 11 | 334 | 76 | 9 | 15 | - | - | 91 | 5 | - | 2 | 17 | - | 4 | 40 | 11 | 27 | 37 |
| PD | C | 286 | 64 | - | 1 | 3 | 13 | 6 | 27 | 5 | 9 | 222 | 71 | 3 | 3 | - | - | 10 | 4 | - | 1 | 16 | - | 4 | 40 | 10 | 23 | 37 |
| MN062130X | % | 41 | 18 | - | 100 | 50 | 100 | 18 | 10 | 13 | 82 | 66 | 93 | 33 | 20 | - | - | 11 | 80 | - | 50 | 94 | - | 100 | 100 | 91 | 85 | 100 |
| Pop. 13,069 | | | | | | | | | | | | | | | | | | | | | | | | | | | | |
| *Crime Rate per 100,000* | R | 5,325 | 2,769 | - | 7 | 45 | 99 | 260 | 1,974 | 298 | 84 | 2,555 | 581 | 68 | 114 | - | - | 696 | 38 | - | 15 | 130 | - | 30 | 306 | 84 | 206 | 283 |
| North Oaks | O | 150 | 64 | - | - | 1 | 1 | 12 | 48 | - | 2 | 86 | 22 | 1 | 1 | - | - | 24 | 1 | - | - | 2 | - | - | 11 | 1 | 8 | 15 |
| PD | C | 66 | 7 | - | - | 1 | 1 | 1 | 3 | - | 1 | 59 | 20 | 1 | - | - | - | 2 | 1 | - | - | 2 | - | - | 11 | 1 | 7 | 14 |
| MN062150X | % | 44 | 11 | - | - | 100 | 100 | 8 | 6 | - | 50 | 69 | 91 | 100 | - | - | - | 8 | 100 | - | - | 100 | - | - | 100 | 100 | 88 | 93 |
| Pop. 3,883 | | | | | | | | | | | | | | | | | | | | | | | | | | | | |
| *Crime Rate per 100,000* | R | 3,862 | 1,648 | - | - | 25 | 25 | 309 | 1,236 | - | 51 | 2,214 | 566 | 25 | 25 | - | - | 618 | 25 | - | - | 51 | - | - | 283 | 25 | 206 | 386 |
| **RED LAKE** | **O** | **470** | **64** | **-** | **-** | **-** | **-** | **18** | **44** | **2** | **-** | **406** | **11** | **2** | **134** | **-** | **-** | **89** | **-** | **-** | **-** | **16** | **-** | **-** | **31** | **42** | **43** | **38** |
| **COUNTY TOTAL** | **C** | **251** | **2** | **-** | **-** | **-** | **-** | **-** | **2** | **-** | **-** | **249** | **6** | **-** | **123** | **-** | **-** | **14** | **-** | **-** | **-** | **2** | **-** | **-** | **30** | **6** | **31** | **37** |
| **MN0630000** | **%** | **53** | **3** | **-** | **-** | **-** | **-** | **-** | **5** | **-** | **-** | **61** | **55** | **-** | **92** | **-** | **-** | **16** | **-** | **-** | **-** | **13** | **-** | **-** | **97** | **14** | **72** | **97** |
| **Pop. 4,299** | | | | | | | | | | | | | | | | | | | | | | | | | | | | |
| ***Crime Rate per 100,000*** | **R** | **10,932** | **1,488** | **-** | **-** | **-** | **-** | **418** | **1,023** | **46** | **-** | **9,444** | **255** | **46** | **3,117** | **-** | **-** | **2,070** | **-** | **-** | **-** | **372** | **-** | **-** | **721** | **976** | **1,000** | **883** |
| **REDWOOD** | **O** | **1,274** | **378** | **-** | **8** | **-** | **36** | **87** | **220** | **25** | **2** | **896** | **176** | **11** | **37** | **-** | **4** | **204** | **16** | **-** | **12** | **20** | **1** | **17** | **55** | **61** | **127** | **155** |
| **COUNTY TOTAL** | **C** | **684** | **103** | **-** | **5** | **-** | **30** | **19** | **42** | **6** | **1** | **581** | **146** | **4** | **22** | **-** | **4** | **34** | **10** | **-** | **7** | **19** | **-** | **12** | **54** | **58** | **78** | **133** |
| | **%** | **54** | **27** | **-** | **63** | **-** | **83** | **22** | **19** | **24** | **50** | **65** | **83** | **36** | **59** | **-** | **100** | **17** | **63** | **-** | **58** | **95** | **-** | **71** | **98** | **95** | **61** | **86** |
| **Pop. 16,815** | | | | | | | | | | | | | | | | | | | | | | | | | | | | |
| ***Crime Rate per 100,000*** | **R** | **7,576** | **2,247** | **-** | **47** | **-** | **214** | **517** | **1,308** | **148** | **11** | **5,328** | **1,046** | **65** | **220** | **-** | **23** | **1,213** | **95** | **-** | **71** | **118** | **5** | **101** | **327** | **362** | **755** | **921** |
| Redwood | O | 543 | 145 | - | 1 | - | 17 | 43 | 70 | 12 | 2 | 398 | 81 | 5 | 12 | - | 1 | 102 | 3 | - | 3 | 10 | - | 12 | 31 | 23 | 34 | 81 |
| Sheriff | C | 295 | 32 | - | 1 | - | 14 | 8 | 7 | 1 | 1 | 263 | 70 | 4 | 6 | - | 1 | 14 | 2 | - | 3 | 10 | - | 8 | 31 | 22 | 22 | 70 |
| MN0640000 | % | 54 | 22 | - | 100 | - | 82 | 19 | 10 | 8 | 50 | 66 | 86 | 80 | 50 | - | 100 | 14 | 67 | - | 100 | 100 | - | 67 | 100 | 96 | 65 | 86 |
| Pop. 11,356 | | | | | | | | | | | | | | | | | | | | | | | | | | | | |
| *Crime Rate per 100,000* | R | 4,781 | 1,276 | - | 8 | - | 149 | 378 | 616 | 105 | 17 | 3,504 | 713 | 44 | 105 | - | 8 | 898 | 26 | - | 26 | 88 | - | 105 | 272 | 202 | 299 | 713 |
| Redwood Falls | O | 731 | 233 | - | 7 | - | 19 | 44 | 150 | 13 | - | 498 | 95 | 6 | 25 | - | 3 | 102 | 13 | - | 9 | 10 | 1 | 5 | 24 | 38 | 93 | 74 |
| PD | C | 389 | 71 | - | 4 | - | 16 | 11 | 35 | 5 | - | 318 | 76 | - | 16 | - | 3 | 20 | 8 | - | 4 | 9 | - | 4 | 23 | 36 | 56 | 63 |
| MN0640200 | % | 53 | 30 | - | 57 | - | 84 | 25 | 23 | 38 | - | 64 | 80 | - | 64 | - | 100 | 20 | 62 | - | 44 | 90 | - | 80 | 96 | 95 | 60 | 85 |
| Pop. 5,459 | | | | | | | | | | | | | | | | | | | | | | | | | | | | |
| *Crime Rate per 100,000* | R | 13,390 | 4,268 | - | 128 | - | 348 | 806 | 2,747 | 238 | - | 9,122 | 1,740 | 109 | 457 | - | 54 | 1,868 | 238 | - | 164 | 183 | 18 | 91 | 439 | 696 | 1,703 | 1,355 |
| **RENVILLE** | **O** | **1,023** | **375** | **-** | **11** | **1** | **17** | **66** | **244** | **34** | **2** | **648** | **99** | **36** | **40** | **-** | **2** | **198** | **4** | **-** | **11** | **21** | **-** | **7** | **65** | **69** | **57** | **39** |
| **COUNTY TOTAL** | **C** | **479** | **87** | **-** | **7** | **-** | **15** | **13** | **41** | **11** | **-** | **392** | **81** | **29** | **27** | **-** | **2** | **20** | **4** | **-** | **10** | **21** | **-** | **5** | **65** | **68** | **35** | **25** |

O = Number of Offenses C = Offenses Cleared
% = Percent Cleared R = Crime Rate per 100,000
* - Agency did not report all 12 months in 2001

# TABLE 38
## Offenses, Clearances, Percent Cleared and Crime Rate by Agency - 2001

| Area NCIC Number | | Grand Total | Total Part 1 | Murder | Rape | Rob-bery | Aggra-vated Assault | Burg-lary | Larc-eny | Motor Vehicle Theft | Arson | Total Part 2 | Other Assaults | Forgery/ Counter-feiting | Fraud | Embe-zzle-ment | Stolen Property | Vand-alism | Weap-ons | Prosti-tution | Other Sex Offen. | Narc-otics | Gamb-ling | Family/ Children | D.U.I. | Liquor Laws | Disor-derly Cond. | Other Offen-ses |
|---|---|---|---|---|---|---|---|---|---|---|---|---|---|---|---|---|---|---|---|---|---|---|---|---|---|---|---|---|
| | % | 47 | 23 | - | 64 | - | 88 | 20 | 17 | 32 | - | 60 | 82 | 81 | 68 | - | 100 | 10 | 100 | - | 91 | 100 | - | 71 | 100 | 99 | 61 | 64 |
| **Pop. 17,154** | | | | | | | | | | | | | | | | | | | | | | | | | | | | |
| ***Crime Rate per 100,000*** | R | 5,963 | 2,186 | - | 64 | 5 | 99 | 384 | 1,422 | 198 | 11 | 3,777 | 577 | 209 | 233 | - | 11 | 1,154 | 23 | - | 64 | 122 | - | 40 | 378 | 402 | 332 | 227 |
| Renville | O | 740 | 256 | - | 11 | - | 9 | 54 | 157 | 23 | 2 | 484 | 57 | 6 | 24 | - | 2 | 151 | 4 | - | 8 | 18 | - | 6 | 59 | 65 | 48 | 36 |
| Sheriff | C | 326 | 46 | - | 7 | - | 8 | 11 | 14 | 6 | - | 280 | 44 | 2 | 12 | - | 2 | 12 | 4 | - | 8 | 18 | - | 4 | 59 | 64 | 26 | 25 |
| MN0650000 | % | 44 | 18 | - | 64 | - | 89 | 20 | 9 | 26 | - | 58 | 77 | 33 | 50 | - | 100 | 8 | 100 | - | 100 | 100 | - | 67 | 100 | 98 | 54 | 69 |
| Pop. 14,584 | | | | | | | | | | | | | | | | | | | | | | | | | | | | |
| *Crime Rate per 100,000* | R | 5,074 | 1,755 | - | 75 | - | 61 | 370 | 1,076 | 157 | 13 | 3,318 | 390 | 41 | 164 | - | 13 | 1,035 | 27 | - | 54 | 123 | - | 41 | 404 | 445 | 329 | 246 |
| Olivia | O | 283 | 119 | - | - | 1 | 8 | 12 | 87 | 11 | - | 164 | 42 | 30 | 16 | - | - | 47 | - | - | 3 | 3 | - | 1 | 6 | 4 | 9 | 3 |
| PD | C | 153 | 41 | - | - | - | 7 | 2 | 27 | 5 | - | 112 | 37 | 27 | 15 | - | - | 8 | - | - | 2 | 3 | - | 1 | 6 | 4 | 9 | - |
| MN0650300 | % | 54 | 34 | - | - | - | 88 | 17 | 31 | 45 | - | 68 | 88 | 90 | 94 | - | - | 17 | - | - | 67 | 100 | - | 100 | 100 | 100 | 100 | - |
| Pop. 2,570 | | | | | | | | | | | | | | | | | | | | | | | | | | | | |
| Crime Rate per 100,000 | R | 11,011 | 4,630 | - | - | 38 | 311 | 466 | 3,385 | 428 | - | 6,381 | 1,634 | 1,167 | 622 | - | - | 1,828 | - | - | 116 | 116 | - | 38 | 233 | 155 | 350 | 116 |
| **RICE** | O | 6,231 | 1,999 | - | 34 | 9 | 63 | 337 | 1,413 | 104 | 39 | 4,232 | 430 | 88 | 378 | - | 19 | 992 | 63 | 1 | 47 | 147 | 4 | 81 | 372 | 228 | 706 | 676 |
| **COUNTY TOTAL** | C | 3,011 | 442 | - | 21 | 3 | 33 | 50 | 291 | 36 | 8 | 2,569 | 268 | 25 | 329 | - | 16 | 127 | 54 | - | 27 | 114 | 1 | 15 | 372 | 225 | 445 | 551 |
| | % | 48 | 22 | - | 62 | 33 | 52 | 15 | 21 | 35 | 21 | 61 | 62 | 28 | 87 | - | 84 | 13 | 86 | - | 57 | 78 | 25 | 19 | 100 | 99 | 63 | 82 |
| **Pop. 57,222** | | | | | | | | | | | | | | | | | | | | | | | | | | | | |
| ***Crime Rate per 100,000*** | R | 10,889 | 3,493 | - | 59 | 15 | 110 | 588 | 2,469 | 181 | 68 | 7,395 | 751 | 153 | 660 | - | 33 | 1,733 | 110 | 1 | 82 | 256 | 6 | 141 | 650 | 398 | 1,233 | 1,181 |
| Rice | O | 1,284 | 241 | - | 8 | 2 | 11 | 77 | 109 | 25 | 9 | 1,043 | 53 | 6 | 300 | - | 2 | 153 | 13 | - | 9 | 49 | - | 21 | 107 | 22 | 105 | 203 |
| Sheriff | C | 773 | 50 | - | 6 | 1 | 7 | 19 | 9 | 7 | 1 | 723 | 34 | 2 | 291 | - | 1 | 17 | 12 | - | 5 | 28 | - | 5 | 107 | 21 | 52 | 148 |
| MN0660000 | % | 60 | 21 | - | 75 | 50 | 64 | 25 | 8 | 28 | 11 | 69 | 64 | 33 | 97 | - | 50 | 11 | 92 | - | 56 | 57 | - | 24 | 100 | 95 | 50 | 73 |
| Pop. 19,257 | | | | | | | | | | | | | | | | | | | | | | | | | | | | |
| *Crime Rate per 100,000* | R | 6,667 | 1,251 | - | 41 | 10 | 57 | 399 | 566 | 129 | 46 | 5,416 | 275 | 31 | 1,557 | - | 10 | 794 | 67 | - | 46 | 254 | - | 109 | 555 | 114 | 545 | 1,054 |
| Faribault | O | 3,243 | 1,198 | - | 19 | 6 | 40 | 199 | 859 | 50 | 25 | 2,045 | 256 | 56 | 61 | - | 7 | 494 | 27 | 1 | 27 | 61 | 4 | 60 | 160 | 79 | 433 | 319 |
| PD | C | 1,430 | 275 | - | 12 | 2 | 23 | 29 | 195 | 8 | 6 | 1,155 | 152 | 17 | 32 | - | 7 | 55 | 22 | - | 19 | 52 | 1 | 10 | 160 | 78 | 269 | 281 |
| MN0660100 | % | 44 | 23 | - | 63 | 33 | 58 | 15 | 23 | 16 | 24 | 56 | 59 | 30 | 52 | - | 100 | 11 | 81 | - | 70 | 85 | 25 | 17 | 100 | 99 | 62 | 88 |
| Pop. 20,818 | | | | | | | | | | | | | | | | | | | | | | | | | | | | |
| *Crime Rate per 100,000* | R | 15,577 | 5,754 | - | 91 | 28 | 192 | 955 | 4,126 | 240 | 120 | 9,823 | 1,229 | 268 | 293 | - | 33 | 2,372 | 129 | 4 | 129 | 293 | 19 | 288 | 768 | 379 | 2,079 | 1,532 |
| Northfield | O | 1,704 | 560 | - | 7 | 1 | 12 | 61 | 445 | 29 | 5 | 1,144 | 121 | 26 | 17 | - | 10 | 345 | 23 | - | 11 | 37 | - | - | 105 | 127 | 168 | 154 |
| PD | C | 808 | 117 | - | 3 | - | 3 | 2 | 87 | 21 | 1 | 691 | 82 | 6 | 6 | - | 8 | 55 | 20 | - | 3 | 34 | - | - | 105 | 126 | 124 | 122 |
| MN0660200 | % | 47 | 21 | - | 43 | - | 25 | 3 | 20 | 72 | 20 | 60 | 68 | 23 | 35 | - | 80 | 16 | 87 | - | 27 | 92 | - | - | 100 | 99 | 74 | 79 |
| Pop. 17,147 | | | | | | | | | | | | | | | | | | | | | | | | | | | | |
| *Crime Rate per 100,000* | R | 9,937 | 3,265 | - | 40 | 5 | 69 | 355 | 2,595 | 169 | 29 | 6,671 | 705 | 151 | 99 | - | 58 | 2,012 | 134 | - | 64 | 215 | - | - | 612 | 740 | 979 | 898 |
| **ROCK*** | O | 314 | 154 | 1 | - | - | 6 | 35 | 108 | 4 | - | 160 | 1 | 4 | - | - | - | 105 | - | - | - | 3 | - | - | 17 | 29 | - | 1 |
| **COUNTY TOTAL** | C | 170 | 55 | - | - | - | 6 | 12 | 35 | 2 | - | 115 | 1 | 4 | - | - | - | 60 | - | - | - | 3 | - | - | 17 | 29 | - | 1 |
| **MN0670000** | % | 54 | 36 | - | - | - | 100 | 34 | 32 | 50 | - | 72 | 100 | 100 | - | - | - | 57 | - | - | - | 100 | - | - | 100 | 100 | - | 100 |
| **Pop. 9,721** | | | | | | | | | | | | | | | | | | | | | | | | | | | | |
| ***Crime Rate per 100,000*** | R | 3,230 | 1,584 | 10 | - | - | 61 | 360 | 1,110 | 41 | - | 1,645 | 10 | 41 | - | - | - | 1,080 | - | - | - | 30 | - | - | 174 | 298 | - | 10 |
| **ROSEAU** | O | 1,087 | 326 | - | 3 | - | 9 | 44 | 249 | 20 | 1 | 761 | 80 | 25 | 43 | - | 1 | 220 | 3 | - | 23 | 35 | - | 26 | 71 | 99 | 47 | 88 |
| **COUNTY TOTAL** | C | 782 | 95 | - | 2 | - | 8 | 12 | 62 | 11 | - | 687 | 73 | 23 | 42 | - | 1 | 165 | 2 | - | 19 | 35 | - | 26 | 71 | 96 | 46 | 88 |
| | % | 72 | 29 | - | 67 | - | 89 | 27 | 25 | 55 | - | 90 | 91 | 92 | 98 | - | 100 | 75 | 67 | - | 83 | 100 | - | 100 | 100 | 97 | 98 | 100 |
| **Pop. 16,338** | | | | | | | | | | | | | | | | | | | | | | | | | | | | |
| ***Crime Rate per 100,000*** | R | 6,653 | 1,995 | - | 18 | - | 55 | 269 | 1,524 | 122 | 6 | 4,657 | 489 | 153 | 263 | - | 6 | 1,346 | 18 | - | 140 | 214 | - | 159 | 434 | 605 | 287 | 538 |
| Roseau | O | 523 | 134 | - | 2 | - | 5 | 28 | 84 | 14 | 1 | 389 | 33 | 11 | 31 | - | - | 131 | 1 | - | 16 | 23 | - | 23 | 26 | 41 | 11 | 42 |
| Sheriff | C | 376 | 33 | - | 2 | - | 5 | 7 | 12 | 7 | - | 343 | 31 | 11 | 30 | - | - | 93 | 1 | - | 13 | 23 | - | 23 | 26 | 39 | 11 | 42 |
| MN0680000 | % | 72 | 25 | - | 100 | - | 100 | 25 | 14 | 50 | - | 88 | 94 | 100 | 97 | - | - | 71 | 100 | - | 81 | 100 | - | 100 | 100 | 95 | 100 | 100 |
| Pop. 11,860 | | | | | | | | | | | | | | | | | | | | | | | | | | | | |
| *Crime Rate per 100,000* | R | 4,409 | 1,129 | - | 16 | - | 42 | 236 | 708 | 118 | 8 | 3,279 | 278 | 92 | 261 | - | - | 1,104 | 8 | - | 134 | 193 | - | 193 | 219 | 345 | 92 | 354 |
| Roseau | O | 232 | 96 | - | - | - | - | 4 | 88 | 4 | - | 136 | 13 | 5 | 2 | - | - | 24 | 2 | - | 5 | 9 | - | 1 | 18 | 17 | 13 | 27 |
| PD | C | 157 | 30 | - | - | - | - | 1 | 27 | 2 | - | 127 | 12 | 4 | 2 | - | - | 20 | 1 | - | 4 | 9 | - | 1 | 18 | 17 | 12 | 27 |
| MN0680100 | % | 68 | 31 | - | - | - | - | 25 | 31 | 50 | - | 93 | 92 | 80 | 100 | - | - | 83 | 50 | - | 80 | 100 | - | 100 | 100 | 100 | 92 | 100 |
| Pop. 2,756 | | | | | | | | | | | | | | | | | | | | | | | | | | | | |

O = Number of Offenses C = Offenses Cleared
% = Percent Cleared R = Crime Rate per 100,000
* - Agency did not report all 12 months in 2001

# TABLE 38
## Offenses, Clearances, Percent Cleared and Crime Rate by Agency - 2001

| Area NCIC Number | | Grand Total | Total Part 1 | Murder | Rape | Rob-bery | Aggra-vated Assault | Burg-lary | Larc-eny | Motor Vehicle Theft | Arson | Total Part 2 | Other Assaults | Forgery/ Counter-feiting | Fraud | Embe-zzle-ment | Stolen Property | Vand-alism | Weap-ons | Prosti-tution | Other Sex Offen. | Narc-otics | Gamb-ling | Family/ Children | D.U.I. | Liquor Laws | Disor-derly Cond. | Other Offen-ses |
|---|---|---|---|---|---|---|---|---|---|---|---|---|---|---|---|---|---|---|---|---|---|---|---|---|---|---|---|---|
| *Crime Rate per 100,000* | R | ***8,417*** | ***3,483*** | - | - | - | - | *145* | *3,193* | *145* | - | ***4,934*** | *471* | *181* | *72* | - | - | *870* | *72* | - | *181* | *326* | - | *36* | *653* | *616* | *471* | *979* |
| Warroad | O | **332** | **96** | - | 1 | - | 4 | 12 | 77 | 2 | - | **236** | 34 | 9 | 10 | - | 1 | 65 | - | - | 2 | 3 | - | 2 | 27 | 41 | 23 | 19 |
| PD | C | **249** | **32** | - | - | - | 3 | 4 | 23 | 2 | - | **217** | 30 | 8 | 10 | - | 1 | 52 | - | - | 2 | 3 | - | 2 | 27 | 40 | 23 | 19 |
| MN0680200 | % | **75** | **33** | - | - | - | 75 | 33 | 30 | 100 | - | **92** | 88 | 89 | 100 | - | 100 | 80 | - | - | 100 | 100 | - | 100 | 100 | 98 | 100 | 100 |
| Pop. 1,722 | | | | | | | | | | | | | | | | | | | | | | | | | | | | |
| *Crime Rate per 100,000* | R | ***19,279*** | ***5,574*** | - | *58* | - | *232* | *696* | *4,471* | *116* | - | ***13,704*** | *1,974* | *522* | *580* | - | *58* | *3,774* | - | - | *116* | *174* | - | *116* | *1,567* | *2,380* | *1,335* | *1,103* |
| **ST. LOUIS** | **O** | **27,309** | **8,361** | **5** | **113** | **85** | **290** | **1,259** | **6,042** | **546** | **21** | **18,948** | **2,652** | **467** | **559** | **1** | **38** | **2,838** | **375** | **6** | **301** | **1,038** | **11** | **196** | **1,128** | **1,112** | **6,373** | **1,853** |
| **COUNTY TOTAL** | **C** | **8,811** | **1,550** | **5** | **32** | **23** | **201** | **155** | **1,002** | **127** | **5** | **7,261** | **1,032** | **93** | **206** | **-** | **23** | **311** | **69** | **2** | **89** | **898** | **4** | **38** | **1,109** | **1,093** | **962** | **1,332** |
| | **%** | **32** | **19** | **100** | **28** | **27** | **69** | **12** | **17** | **23** | **24** | **38** | **39** | **20** | **37** | **-** | **61** | **11** | **18** | **33** | **30** | **87** | **36** | **19** | **98** | **98** | **15** | **72** |
| **Pop. 200,528** | | | | | | | | | | | | | | | | | | | | | | | | | | | | |
| ***Crime Rate per 100,000*** | ***R*** | ***13,618*** | ***4,169*** | ***2*** | ***56*** | ***42*** | ***144*** | ***627*** | ***3,013*** | ***272*** | ***10*** | ***9,449*** | ***1,322*** | ***232*** | ***278*** | ***-*** | ***18*** | ***1,415*** | ***187*** | ***2*** | ***150*** | ***517*** | ***5*** | ***97*** | ***562*** | ***554*** | ***3,178*** | ***924*** |
| St. Louis | O | **3,139** | **876** | 1 | 30 | 1 | 30 | 305 | 452 | 53 | 4 | **2,263** | 351 | 31 | 85 | 1 | 6 | 431 | 24 | 1 | 53 | 121 | - | 33 | 286 | 127 | 363 | 350 |
| Sheriff | C | **1,563** | **181** | 1 | 15 | 1 | 21 | 44 | 79 | 19 | 1 | **1,382** | 234 | 10 | 49 | - | 3 | 92 | 15 | - | 25 | 83 | - | 8 | 275 | 122 | 259 | 207 |
| MN0690000 | % | **50** | **21** | 100 | 50 | 100 | 70 | 14 | 17 | 36 | 25 | **61** | 67 | 32 | 58 | - | 50 | 21 | 63 | - | 47 | 69 | - | 24 | 96 | 96 | 71 | 59 |
| Pop. 52,628 | | | | | | | | | | | | | | | | | | | | | | | | | | | | |
| *Crime Rate per 100,000* | R | ***5,964*** | ***1,664*** | *1* | *57* | *1* | *57* | *579* | *858* | *100* | *7* | ***4,299*** | *666* | *58* | *161* | *1* | *11* | *818* | *45* | *1* | *100* | *229* | - | *62* | *543* | *241* | *689* | *665* |
| Aurora | O | **231** | **61** | - | 2 | - | 6 | 10 | 39 | 3 | 1 | **170** | 17 | 4 | 7 | - | - | 32 | - | - | 2 | 8 | - | 1 | 22 | 2 | 54 | 21 |
| PD | C | **142** | **21** | - | 1 | - | 6 | 4 | 8 | 2 | - | **121** | 10 | 2 | 7 | - | - | 3 | - | - | 1 | 6 | - | 1 | 22 | 2 | 48 | 19 |
| MN069010X | % | **61** | **34** | - | 50 | - | 100 | 40 | 21 | 67 | - | **71** | 59 | 50 | 100 | - | - | 9 | - | - | 50 | 75 | - | 100 | 100 | 100 | 89 | 90 |
| Pop. 1,850 | | | | | | | | | | | | | | | | | | | | | | | | | | | | |
| *Crime Rate per 100,000* | R | ***12,486*** | ***3,297*** | - | *108* | - | *324* | *540* | *2,108* | *162* | *54* | ***9,189*** | *918* | *216* | *378* | - | - | *1,729* | - | - | *108* | *432* | - | *54* | *1,189* | *108* | *2,918* | *1,135* |
| Babbitt | O | **206** | **57** | - | 1 | - | 7 | 9 | 40 | - | - | **149** | 20 | - | 4 | - | - | 22 | 1 | - | - | 9 | - | 2 | 10 | 17 | 32 | 32 |
| PD | C | **118** | **19** | - | 1 | - | 5 | - | 13 | - | - | **99** | 8 | - | 2 | - | - | 5 | - | - | - | 9 | - | - | 10 | 15 | 22 | 28 |
| MN0690200 | % | **57** | **33** | - | 100 | - | 71 | - | 33 | - | - | **66** | 40 | - | 50 | - | - | 23 | - | - | - | 100 | - | - | 100 | 88 | 69 | 88 |
| Pop. 1,670 | | | | | | | | | | | | | | | | | | | | | | | | | | | | |
| *Crime Rate per 100,000* | R | ***12,335*** | ***3,413*** | - | *59* | - | *419* | *538* | *2,395* | - | - | ***8,922*** | *1,197* | - | *239* | - | - | *1,317* | *59* | - | - | *538* | - | *119* | *598* | *1,017* | *1,916* | *1,916* |
| Biwabik* | O | **62** | **8** | - | 1 | - | 1 | 2 | 3 | 1 | - | **54** | 8 | - | - | - | - | - | 1 | - | - | 5 | - | 1 | 13 | 6 | 16 | 4 |
| PD | C | **56** | **5** | - | 1 | - | 1 | 1 | 1 | 1 | - | **51** | 8 | - | - | - | - | - | - | - | - | 5 | - | 1 | 12 | 6 | 15 | 4 |
| MN0690300 | % | **90** | **63** | - | 100 | - | 100 | 50 | 33 | 100 | - | **94** | 100 | - | - | - | - | - | - | - | - | 100 | - | 100 | 92 | 100 | 94 | 100 |
| Pop. 954 | | | | | | | | | | | | | | | | | | | | | | | | | | | | |
| *Crime Rate per 100,000* | R | ***6,498*** | ***838*** | - | *104* | - | *104* | *209* | *314* | *104* | - | ***5,660*** | *838* | - | - | - | - | - | *104* | - | - | *524* | - | *104* | *1,362* | *628* | *1,677* | *419* |
| Chisholm | O | **355** | **114** | - | - | - | 1 | 15 | 95 | 3 | - | **241** | 20 | - | 30 | - | - | 75 | - | - | 1 | 10 | - | - | 33 | 39 | 15 | 18 |
| PD | C | **138** | **8** | - | - | - | 1 | - | 6 | 1 | - | **130** | 18 | - | 1 | - | - | 1 | - | - | - | 10 | - | - | 33 | 39 | 15 | 13 |
| MN0690500 | % | **39** | **7** | - | - | - | 100 | - | 6 | 33 | - | **54** | 90 | - | 3 | - | - | 1 | - | - | - | 100 | - | - | 100 | 100 | 100 | 72 |
| Pop. 4,960 | | | | | | | | | | | | | | | | | | | | | | | | | | | | |
| *Crime Rate per 100,000* | R | ***7,157*** | ***2,298*** | - | - | - | *20* | *302* | *1,915* | *60* | - | ***4,858*** | *403* | - | *604* | - | - | *1,512* | - | - | *20* | *201* | - | - | *665* | *786* | *302* | *362* |
| Duluth | O | **17,839** | **5,385** | 4 | 55 | 79 | 182 | 646 | 4,029 | 377 | 13 | **12,454** | 1,832 | 333 | 188 | - | 26 | 1,570 | 309 | 5 | 202 | 678 | 6 | 74 | 412 | 514 | 5,409 | 896 |
| PD | C | **4,141** | **867** | 4 | 6 | 19 | 114 | 59 | 591 | 72 | 2 | **3,274** | 484 | 42 | 29 | - | 14 | 127 | 36 | 2 | 32 | 587 | 2 | 6 | 410 | 513 | 344 | 646 |
| MN0690600 | % | **23** | **16** | 100 | 11 | 24 | 62 | 9 | 15 | 19 | 15 | **26** | 26 | 13 | 15 | - | 54 | 8 | 12 | 40 | 16 | 87 | 33 | 8 | 100 | 100 | 6 | 72 |
| Pop. 86,918 | | | | | | | | | | | | | | | | | | | | | | | | | | | | |
| *Crime Rate per 100,000* | R | ***20,523*** | ***6,195*** | *4* | *63* | *90* | *209* | *743* | *4,635* | *433* | *14* | ***14,328*** | *2,107* | *383* | *216* | - | *29* | *1,806* | *355* | *5* | *232* | *780* | *6* | *85* | *474* | *591* | *6,223* | *1,030* |
| Ely | O | **499** | **144** | - | 6 | - | 2 | 19 | 102 | 15 | - | **355** | 44 | 1 | 40 | - | - | 80 | 1 | - | 3 | 11 | 1 | 2 | 24 | 27 | 39 | 82 |
| PD | C | **134** | **12** | - | - | - | 2 | 3 | 4 | 3 | - | **122** | 13 | - | - | - | - | 11 | - | - | - | 7 | - | - | 22 | 25 | 13 | 31 |
| MN0690700 | % | **27** | **8** | - | - | - | 100 | 16 | 4 | 20 | - | **34** | 30 | - | - | - | - | 14 | - | - | - | 64 | - | - | 92 | 93 | 33 | 38 |
| Pop. 3,724 | | | | | | | | | | | | | | | | | | | | | | | | | | | | |
| *Crime Rate per 100,000* | R | ***13,399*** | ***3,866*** | - | *161* | - | *53* | *510* | *2,738* | *402* | - | ***9,532*** | *1,181* | *26* | *1,074* | - | - | *2,148* | *26* | - | *80* | *295* | *26* | *53* | *644* | *725* | *1,047* | *2,201* |
| Eveleth | O | **686** | **239** | - | 3 | 1 | 8 | 36 | 180 | 11 | - | **447** | 59 | 3 | 15 | - | 2 | 108 | 3 | - | 2 | 54 | - | 6 | 22 | 58 | 29 | 86 |
| PD | C | **366** | **57** | - | 1 | - | 7 | 6 | 37 | 6 | - | **309** | 48 | 1 | 7 | - | 2 | 16 | 3 | - | 2 | 52 | - | 4 | 22 | 58 | 19 | 75 |
| MN0690800 | % | **53** | **24** | - | 33 | - | 88 | 17 | 21 | 55 | - | **69** | 81 | 33 | 47 | - | 100 | 15 | 100 | - | 100 | 96 | - | 67 | 100 | 100 | 66 | 87 |
| Pop. 3,865 | | | | | | | | | | | | | | | | | | | | | | | | | | | | |
| *Crime Rate per 100,000* | R | ***17,749*** | ***6,183*** | - | *77* | *25* | *206* | *931* | *4,657* | *284* | - | ***11,565*** | *1,526* | *77* | *388* | - | *51* | *2,794* | *77* | - | *51* | *1,397* | - | *155* | *569* | *1,500* | *750* | *2,225* |

O = Number of Offenses C = Offenses Cleared
% = Percent Cleared R = Crime Rate per 100,000
* - Agency did not report all 12 months in 2001

# TABLE 38
## Offenses, Clearances, Percent Cleared and Crime Rate by Agency - 2001

| Area NCIC Number | | Grand Total | Total Part 1 | Murder | Rape | Rob-bery | Aggra-vated Assault | Burg-lary | Larc-eny | Motor Vehicle Theft | Arson | Total Part 2 | Other Assaults | Forgery/ Counter-feiting | Fraud | Embe-zzle-ment | Stolen Property | Vand-alism | Weap-ons | Prosti-tution | Other Sex Offen. | Narc-otics | Gamb-ling | Family/ Children | D.U.I. | Liquor Laws | Disor-derly Cond. | Other Offen-ses |
|---|---|---|---|---|---|---|---|---|---|---|---|---|---|---|---|---|---|---|---|---|---|---|---|---|---|---|---|---|
| Gilbert | O | **178** | **65** | - | 2 | - | 4 | 11 | 41 | 6 | 1 | **113** | 13 | 2 | 11 | - | - | 24 | - | - | 1 | 3 | - | - | 32 | 9 | 2 | 16 |
| PD | C | **92** | **10** | - | 2 | - | 2 | 1 | 2 | 2 | 1 | **82** | 12 | 1 | 8 | - | - | 2 | - | - | - | 3 | - | - | 31 | 9 | 2 | 14 |
| MN0690900 | % | **52** | **15** | - | 100 | - | 50 | 9 | 5 | 33 | 100 | **73** | 92 | 50 | 73 | - | - | 8 | - | - | - | 100 | - | - | 97 | 100 | 100 | 88 |
| Pop. 1,847 | | | | | | | | | | | | | | | | | | | | | | | | | | | | |
| *Crime Rate per 100,000* | *R* | ***9,637*** | ***3,519*** | - | *108* | - | *216* | *595* | *2,219* | *324* | *54* | ***6,118*** | *703* | *108* | *595* | - | - | *1,299* | - | - | *54* | *162* | - | - | *1,732* | *487* | *108* | *866* |
| Hibbing | O | **774** | **274** | - | 3 | 3 | 17 | 65 | 172 | 14 | - | **500** | 68 | 11 | 8 | - | 1 | 67 | 8 | - | 13 | 57 | 2 | 3 | 78 | 55 | 69 | 60 |
| PD | C | **510** | **69** | - | 3 | 2 | 17 | 13 | 27 | 7 | - | **441** | 66 | 11 | 8 | - | 1 | 14 | 8 | - | 13 | 57 | 1 | 3 | 78 | 55 | 66 | 60 |
| MN0691000 | % | **66** | **25** | - | 100 | 67 | 100 | 20 | 16 | 50 | - | **88** | 97 | 100 | 100 | - | 100 | 21 | 100 | - | 100 | 100 | 50 | 100 | 100 | 100 | 96 | 100 |
| Pop. 17,071 | | | | | | | | | | | | | | | | | | | | | | | | | | | | |
| *Crime Rate per 100,000* | *R* | ***4,534*** | ***1,605*** | - | *17* | *17* | *99* | *380* | *1,007* | *82* | - | ***2,928*** | *398* | *64* | *46* | - | *5* | *392* | *46* | - | *76* | *333* | *11* | *17* | *456* | *322* | *404* | *351* |
| Hoyt Lakes* | O | **53** | **15** | - | 1 | - | 1 | 4 | 9 | - | - | **38** | 2 | 1 | 19 | - | - | 10 | - | - | - | - | - | - | 4 | - | - | 2 |
| PD | C | **30** | **3** | - | 1 | - | 1 | - | 1 | - | - | **27** | 2 | - | 19 | - | - | - | - | - | - | - | - | - | 4 | - | - | 2 |
| MN0691100 | % | **57** | **20** | - | 100 | - | 100 | - | 11 | - | - | **71** | 100 | - | 100 | - | - | - | - | - | - | - | - | - | 100 | - | - | 100 |
| Pop. 2,082 | | | | | | | | | | | | | | | | | | | | | | | | | | | | |
| *Crime Rate per 100,000* | *R* | ***2,545*** | ***720*** | - | *48* | - | *48* | *192* | *432* | - | - | ***1,825*** | *96* | *48* | *912* | - | - | *480* | - | - | - | - | - | - | *192* | - | - | *96* |
| Mountain Iron* | O | **48** | **9** | - | - | - | - | 3 | 6 | - | - | **39** | 8 | - | 1 | - | - | 10 | - | - | 2 | 2 | - | 1 | 2 | 1 | 5 | 7 |
| PD | C | **30** | **2** | - | - | - | - | - | 2 | - | - | **28** | 6 | - | 1 | - | - | 2 | - | - | 2 | 2 | - | 1 | 2 | 1 | 5 | 6 |
| MN069120X | % | **63** | **22** | - | - | - | - | - | 33 | - | - | **72** | 75 | - | 100 | - | - | 20 | - | - | 100 | 100 | - | 100 | 100 | 100 | 100 | 86 |
| Pop. 2,999 | | | | | | | | | | | | | | | | | | | | | | | | | | | | |
| *Crime Rate per 100,000* | *R* | ***1,600*** | ***300*** | - | - | - | - | *100* | *200* | - | - | ***1,300*** | *266* | - | *33* | - | - | *333* | - | - | *66* | *66* | - | *33* | *66* | *33* | *166* | *233* |
| Proctor | O | **308** | **107** | - | - | 1 | 3 | 8 | 89 | 6 | - | **201** | 18 | 5 | 4 | - | - | 50 | 1 | - | 4 | 8 | - | 1 | 27 | 5 | 45 | 33 |
| PD | C | **177** | **27** | - | - | 1 | 2 | 2 | 21 | 1 | - | **150** | 14 | 3 | 3 | - | - | 12 | 1 | - | 4 | 8 | - | - | 27 | 5 | 41 | 32 |
| MN0691300 | % | **57** | **25** | - | - | 100 | 67 | 25 | 24 | 17 | - | **75** | 78 | 60 | 75 | - | - | 24 | 100 | - | 100 | 100 | - | - | 100 | 100 | 91 | 97 |
| Pop. 2,852 | | | | | | | | | | | | | | | | | | | | | | | | | | | | |
| *Crime Rate per 100,000* | *R* | ***10,799*** | ***3,751*** | - | - | *35* | *105* | *280* | *3,120* | *210* | - | ***7,047*** | *631* | *175* | *140* | - | - | *1,753* | *35* | - | *140* | *280* | - | *35* | *946* | *175* | *1,577* | *1,157* |
| Virginia | O | **1,601** | **522** | - | 9 | - | 21 | 79 | 378 | 35 | - | **1,079** | 125 | 63 | 106 | - | 2 | 202 | 3 | - | 8 | 35 | 1 | 67 | 88 | 85 | 124 | 170 |
| PD | C | **824** | **160** | - | 1 | - | 18 | 17 | 116 | 8 | - | **664** | 86 | 21 | 61 | - | 2 | 19 | 3 | - | 7 | 35 | - | 14 | 88 | 78 | 97 | 153 |
| MN0691400 | % | **51** | **31** | - | 11 | - | 86 | 22 | 31 | 23 | - | **62** | 69 | 33 | 58 | - | 100 | 9 | 100 | - | 88 | 100 | - | 21 | 100 | 92 | 78 | 90 |
| Pop. 9,157 | | | | | | | | | | | | | | | | | | | | | | | | | | | | |
| *Crime Rate per 100,000* | *R* | ***17,483*** | ***5,700*** | - | *98* | - | *229* | *862* | *4,127* | *382* | - | ***11,783*** | *1,365* | *687* | *1,157* | - | *21* | *2,205* | *32* | - | *87* | *382* | *10* | *731* | *961* | *928* | *1,354* | *1,856* |
| Floodwood* | O | **99** | **16** | - | - | - | - | 1 | 14 | 1 | - | **83** | 6 | - | 2 | - | - | 14 | - | - | - | 3 | - | 2 | 21 | 11 | 7 | 17 |
| PD | C | **62** | **4** | - | - | - | - | - | 4 | - | - | **58** | 4 | - | 2 | - | - | - | - | - | - | 3 | - | - | 21 | 11 | 2 | 15 |
| MN0691500 | % | **63** | **25** | - | - | - | - | - | 29 | - | - | **70** | 67 | - | 100 | - | - | - | - | - | - | 100 | - | - | 100 | 100 | 29 | 88 |
| Pop. 503 | | | | | | | | | | | | | | | | | | | | | | | | | | | | |
| *Crime Rate per 100,000* | *R* | ***19,681*** | ***3,180*** | - | - | - | - | *198* | *2,783* | *198* | - | ***16,500*** | *1,192* | - | *397* | - | - | *2,783* | - | - | - | *596* | - | *397* | *4,174* | *2,186* | *1,391* | *3,379* |
| Hermantown | O | **746** | **293** | - | - | - | 6 | 43 | 222 | 20 | 2 | **453** | 57 | 11 | 39 | - | 1 | 73 | 24 | - | 7 | 18 | 1 | 3 | 42 | 10 | 110 | 57 |
| PD | C | **240** | **98** | - | - | - | 4 | 5 | 83 | 5 | 1 | **142** | 18 | 2 | 9 | - | 1 | 4 | 3 | - | 3 | 16 | 1 | - | 42 | 9 | 9 | 25 |
| MN0691700 | % | **32** | **33** | - | - | - | 67 | 12 | 37 | 25 | 50 | **31** | 32 | 18 | 23 | - | 100 | 5 | 13 | - | 43 | 89 | 100 | - | 100 | 90 | 8 | 44 |
| Pop. 7,448 | | | | | | | | | | | | | | | | | | | | | | | | | | | | |
| *Crime Rate per 100,000* | *R* | ***10,016*** | ***3,933*** | - | - | - | *80* | *577* | *2,980* | *268* | *26* | ***6,082*** | *765* | *147* | *523* | - | *13* | *980* | *322* | - | *93* | *241* | *13* | *40* | *563* | *134* | *1,476* | *765* |
| Univ. of Minn. - Duluth | O | **485** | **176** | - | - | - | 1 | 3 | 171 | 1 | - | **309** | 4 | 2 | - | - | - | 70 | - | - | 3 | 16 | - | - | 12 | 146 | 54 | 2 |
| PD | C | **188** | **7** | - | - | - | - | - | 7 | - | - | **181** | 1 | - | - | - | - | 3 | - | - | - | 15 | - | - | 10 | 145 | 5 | 2 |
| MN0691800 | % | **39** | **4** | - | - | - | - | - | 4 | - | - | **59** | 25 | - | - | - | - | 4 | - | - | - | 94 | - | - | 83 | 99 | 9 | 100 |
| Pop. N/A | | | | | | | | | | | | | | | | | | | | | | | | | | | | |
| *Crime Rate per 100,000* | *R* | **-** | **-** | - | - | - | - | - | - | - | - | **-** | - | - | - | - | - | - | - | - | - | - | - | - | - | - | - | - |
| **SCOTT** | **O** | **9,441** | **2,585** | **1** | **24** | **20** | **90** | **310** | **1,972** | **155** | **13** | **6,856** | **655** | **165** | **249** | **1** | **28** | **1,202** | **33** | **2** | **56** | **278** | **-** | **108** | **639** | **261** | **505** | **2,674** |
| **COUNTY TOTAL** | **C** | **5,281** | **505** | **-** | **6** | **6** | **57** | **45** | **343** | **45** | **3** | **4,776** | **485** | **30** | **121** | **1** | **20** | **174** | **22** | **1** | **28** | **260** | **-** | **68** | **632** | **257** | **303** | **2,374** |
| | **%** | **56** | **20** | **-** | **25** | **30** | **63** | **15** | **17** | **29** | **23** | **70** | **74** | **18** | **49** | **100** | **71** | **14** | **67** | **50** | **50** | **94** | **-** | **63** | **99** | **98** | **60** | **89** |
| **Pop. 90,900** | | | | | | | | | | | | | | | | | | | | | | | | | | | | |
| ***Crime Rate per 100,000*** | ***R*** | ***10,386*** | ***2,843*** | ***1*** | ***26*** | ***22*** | ***99*** | ***341*** | ***2,169*** | ***170*** | ***14*** | ***7,542*** | ***720*** | ***181*** | ***273*** | ***1*** | ***30*** | ***1,322*** | ***36*** | ***2*** | ***61*** | ***305*** | ***-*** | ***118*** | ***702*** | ***287*** | ***555*** | ***2,941*** |
| Scott | O | **2,335** | **258** | - | 3 | 1 | 3 | 29 | 182 | 40 | - | **2,077** | 46 | 1 | 24 | - | - | 89 | 3 | 1 | 6 | 21 | - | 5 | 108 | 29 | 14 | 1,730 |
| Sheriff | C | **1,795** | **21** | - | 1 | - | 1 | 3 | 11 | 5 | - | **1,774** | 31 | - | 3 | - | - | 5 | 2 | - | 2 | 19 | - | 4 | 102 | 29 | 5 | 1,572 |

O = Number of Offenses C = Offenses Cleared
% = Percent Cleared R = Crime Rate per 100,000
* - Agency did not report all 12 months in 2001

# TABLE 38
## Offenses, Clearances, Percent Cleared and Crime Rate by Agency - 2001

| Area NCIC Number | | Grand Total | Total Part 1 | Murder | Rape | Rob-bery | Aggra-vated Assault | Burg-lary | Larc-eny | Motor Vehicle Theft | Arson | Total Part 2 | Other Assaults | Forgery/ Counter-feiting | Fraud | Embe-zzle-ment | Stolen Property | Vand-alism | Weap-ons | Prosti-tution | Other Sex Offen. | Narc-otics | Gamb-ling | Family/ Children | D.U.I. | Liquor Laws | Disor-derly Cond. | Other Offen-ses |
|---|---|---|---|---|---|---|---|---|---|---|---|---|---|---|---|---|---|---|---|---|---|---|---|---|---|---|---|---|
| MN0700000 | % | **77** | **8** | - | 33 | - | 33 | 10 | 6 | 13 | - | **85** | 67 | - | 13 | - | - | 6 | 67 | - | 33 | 90 | - | 80 | 94 | 100 | 36 | 91 |
| Pop. 21,119 | | | | | | | | | | | | | | | | | | | | | | | | | | | | |
| *Crime Rate per 100,000* | *R* | ***11,056*** | ***1,221*** | *-* | *14* | *4* | *14* | *137* | *861* | *189* | *-* | ***9,834*** | *217* | *4* | *113* | *-* | *-* | *421* | *14* | *4* | *28* | *99* | *-* | *23* | *511* | *137* | *66* | *8,191* |
| Belle Plaine | O | **547** | **132** | - | - | - | 3 | 19 | 108 | 2 | - | **415** | 39 | 6 | 34 | - | 2 | 95 | 6 | - | 2 | 24 | - | 5 | 41 | 21 | 57 | 83 |
| PD | C | **326** | **28** | - | - | - | 2 | 2 | 23 | 1 | - | **298** | 32 | 1 | 6 | - | - | 50 | 5 | - | - | 22 | - | 3 | 40 | 21 | 47 | 71 |
| MN0700100 | % | **60** | **21** | - | - | - | 67 | 11 | 21 | 50 | - | **72** | 82 | 17 | 18 | - | - | 53 | 83 | - | - | 92 | - | 60 | 98 | 100 | 82 | 86 |
| Pop. 3,789 | | | | | | | | | | | | | | | | | | | | | | | | | | | | |
| *Crime Rate per 100,000* | *R* | ***14,436*** | ***3,483*** | *-* | *-* | *-* | *79* | *501* | *2,850* | *52* | *-* | ***10,952*** | *1,029* | *158* | *897* | *-* | *52* | *2,507* | *158* | *-* | *52* | *633* | *-* | *131* | *1,082* | *554* | *1,504* | *2,190* |
| Jordan | O | **600** | **169** | - | 1 | - | 12 | 14 | 134 | 8 | - | **431** | 51 | 12 | 7 | - | 1 | 81 | 4 | 1 | 1 | 21 | - | 9 | 49 | 11 | 35 | 148 |
| PD | C | **384** | **63** | - | - | - | 8 | 5 | 45 | 5 | - | **321** | 45 | 3 | 4 | - | 1 | 13 | 3 | 1 | 1 | 19 | - | 8 | 49 | 11 | 25 | 138 |
| MN0700200 | % | **64** | **37** | - | - | - | 67 | 36 | 34 | 63 | - | **74** | 88 | 25 | 57 | - | 100 | 16 | 75 | 100 | 100 | 90 | - | 89 | 100 | 100 | 71 | 93 |
| Pop. 3,833 | | | | | | | | | | | | | | | | | | | | | | | | | | | | |
| *Crime Rate per 100,000* | *R* | ***15,653*** | ***4,409*** | *-* | *26* | *-* | *313* | *365* | *3,495* | *208* | *-* | ***11,244*** | *1,330* | *313* | *182* | *-* | *26* | *2,113* | *104* | *26* | *26* | *547* | *-* | *234* | *1,278* | *286* | *913* | *3,861* |
| New Prague | O | **533** | **129** | - | 1 | 2 | 5 | 28 | 88 | 3 | 2 | **404** | 42 | 7 | 31 | - | 2 | 97 | 1 | - | 3 | 13 | - | 4 | 14 | 21 | 90 | 79 |
| PD | C | **272** | **28** | - | - | 1 | 2 | 2 | 19 | 2 | 2 | **244** | 34 | 2 | 25 | - | 2 | 13 | - | - | 1 | 12 | - | 2 | 14 | 21 | 51 | 67 |
| MN0700300 | % | **51** | **22** | - | - | 50 | 40 | 7 | 22 | 67 | 100 | **60** | 81 | 29 | 81 | - | 100 | 13 | - | - | 33 | 92 | - | 50 | 100 | 100 | 57 | 85 |
| Pop. 4,559 | | | | | | | | | | | | | | | | | | | | | | | | | | | | |
| *Crime Rate per 100,000* | *R* | ***11,691*** | ***2,829*** | *-* | *21* | *43* | *109* | *614* | *1,930* | *65* | *43* | ***8,861*** | *921* | *153* | *679* | *-* | *43* | *2,127* | *21* | *-* | *65* | *285* | *-* | *87* | *307* | *460* | *1,974* | *1,732* |
| Shakopee | O | **2,075** | **743** | 1 | 5 | 9 | 25 | 55 | 602 | 43 | 3 | **1,332** | 187 | 31 | 74 | - | 11 | 302 | 7 | - | 19 | 86 | - | 15 | 261 | 79 | 67 | 193 |
| PD | C | **1,050** | **124** | - | - | 2 | 19 | 6 | 85 | 12 | - | **926** | 149 | 11 | 54 | - | 9 | 32 | 6 | - | 10 | 85 | - | 2 | 261 | 79 | 56 | 172 |
| MN0700400 | % | **51** | **17** | - | - | 22 | 76 | 11 | 14 | 28 | - | **70** | 80 | 35 | 73 | - | 82 | 11 | 86 | - | 53 | 99 | - | 13 | 100 | 100 | 84 | 89 |
| Pop. 20,568 | | | | | | | | | | | | | | | | | | | | | | | | | | | | |
| *Crime Rate per 100,000* | *R* | ***10,088*** | ***3,612*** | *4* | *24* | *43* | *121* | *267* | *2,926* | *209* | *14* | ***6,476*** | *909* | *150* | *359* | *-* | *53* | *1,468* | *34* | *-* | *92* | *418* | *-* | *72* | *1,268* | *384* | *325* | *938* |
| Savage | O | **1,557** | **559** | - | 5 | 5 | 12 | 105 | 400 | 28 | 4 | **998** | 123 | 16 | 40 | 1 | 8 | 242 | 7 | - | 16 | 69 | - | 25 | 110 | 39 | 81 | 221 |
| PD | C | **811** | **147** | - | 3 | 2 | 9 | 19 | 98 | 15 | 1 | **664** | 104 | 7 | 22 | 1 | 7 | 30 | 3 | - | 11 | 68 | - | 21 | 110 | 38 | 50 | 192 |
| MN0700600 | % | **52** | **26** | - | 60 | 40 | 75 | 18 | 25 | 54 | 25 | **67** | 85 | 44 | 55 | 100 | 88 | 12 | 43 | - | 69 | 99 | - | 84 | 100 | 97 | 62 | 87 |
| Pop. 21,115 | | | | | | | | | | | | | | | | | | | | | | | | | | | | |
| *Crime Rate per 100,000* | *R* | ***7,373*** | ***2,647*** | *-* | *23* | *23* | *56* | *497* | *1,894* | *132* | *18* | ***4,726*** | *582* | *75* | *189* | *4* | *37* | *1,146* | *33* | *-* | *75* | *326* | *-* | *118* | *520* | *184* | *383* | *1,046* |
| Prior Lake | O | **1,794** | **595** | - | 9 | 3 | 30 | 60 | 458 | 31 | 4 | **1,199** | 167 | 92 | 39 | - | 4 | 296 | 5 | - | 9 | 44 | - | 45 | 56 | 61 | 161 | 220 |
| PD | C | **643** | **94** | - | 2 | 1 | 16 | 8 | 62 | 5 | - | **549** | 90 | 6 | 7 | - | 1 | 31 | 3 | - | 3 | 35 | - | 28 | 56 | 58 | 69 | 162 |
| MN0700900 | % | **36** | **16** | - | 22 | 33 | 53 | 13 | 14 | 16 | - | **46** | 54 | 7 | 18 | - | 25 | 10 | 60 | - | 33 | 80 | - | 62 | 100 | 95 | 43 | 74 |
| Pop. 15,917 | | | | | | | | | | | | | | | | | | | | | | | | | | | | |
| *Crime Rate per 100,000* | *R* | ***11,270*** | ***3,738*** | *-* | *56* | *18* | *188* | *376* | *2,877* | *194* | *25* | ***7,532*** | *1,049* | *577* | *245* | *-* | *25* | *1,859* | *31* | *-* | *56* | *276* | *-* | *282* | *351* | *383* | *1,011* | *1,382* |
| **SHERBURNE** | **O** | **4,167** | **1,397** | **-** | **16** | **3** | **43** | **185** | **1,081** | **66** | **3** | **2,770** | **288** | **61** | **263** | **-** | **13** | **489** | **24** | **-** | **34** | **177** | **-** | **44** | **343** | **162** | **391** | **481** |
| **COUNTY TOTAL** | **C** | **2,532** | **386** | **-** | **10** | **2** | **33** | **38** | **278** | **24** | **1** | **2,146** | **266** | **15** | **227** | **-** | **9** | **77** | **23** | **-** | **29** | **175** | **-** | **32** | **343** | **159** | **347** | **444** |
| | **%** | **61** | **28** | **-** | **63** | **67** | **77** | **21** | **26** | **36** | **33** | **77** | **92** | **25** | **86** | **-** | **69** | **16** | **96** | **-** | **85** | **99** | **-** | **73** | **100** | **98** | **89** | **92** |
| **Pop. 58,428** | | | | | | | | | | | | | | | | | | | | | | | | | | | | |
| ***Crime Rate per 100,000*** | ***R*** | ***7,131*** | ***2,390*** | ***-*** | ***27*** | ***5*** | ***73*** | ***316*** | ***1,850*** | ***112*** | ***5*** | ***4,740*** | ***492*** | ***104*** | ***450*** | ***-*** | ***22*** | ***836*** | ***41*** | ***-*** | ***58*** | ***302*** | ***-*** | ***75*** | ***587*** | ***277*** | ***669*** | ***823*** |
| Sherburne | O | **1,470** | **494** | - | 7 | - | 20 | 93 | 339 | 35 | - | **976** | 104 | 22 | 95 | - | 6 | 205 | 3 | - | 15 | 69 | - | 19 | 126 | 70 | 97 | 145 |
| Sheriff | C | **872** | **113** | - | 6 | - | 18 | 18 | 58 | 13 | - | **759** | 101 | 7 | 86 | - | 5 | 30 | 3 | - | 15 | 69 | - | 17 | 126 | 70 | 91 | 139 |
| MN0710000 | % | **59** | **23** | - | 86 | - | 90 | 19 | 17 | 37 | - | **78** | 97 | 32 | 91 | - | 83 | 15 | 100 | - | 100 | 100 | - | 89 | 100 | 100 | 94 | 96 |
| Pop. 33,245 | | | | | | | | | | | | | | | | | | | | | | | | | | | | |
| *Crime Rate per 100,000* | *R* | ***4,421*** | ***1,485*** | *-* | *21* | *-* | *60* | *279* | *1,019* | *105* | *-* | ***2,935*** | *312* | *66* | *285* | *-* | *18* | *616* | *9* | *-* | *45* | *207* | *-* | *57* | *379* | *210* | *291* | *436* |
| Big Lake | O | **711** | **176** | - | 4 | 1 | 5 | 13 | 141 | 12 | - | **535** | 72 | 3 | 42 | - | 1 | 88 | - | - | 5 | 29 | - | 17 | 24 | 15 | 148 | 91 |
| PD | C | **485** | **45** | - | 3 | 1 | 2 | 4 | 29 | 6 | - | **440** | 71 | 1 | 36 | - | 1 | 22 | - | - | 4 | 28 | - | 9 | 24 | 14 | 144 | 86 |
| MN0710100 | % | **68** | **26** | - | 75 | 100 | 40 | 31 | 21 | 50 | - | **82** | 99 | 33 | 86 | - | 100 | 25 | - | - | 80 | 97 | - | 53 | 100 | 93 | 97 | 95 |
| Pop. 6,063 | | | | | | | | | | | | | | | | | | | | | | | | | | | | |
| *Crime Rate per 100,000* | *R* | ***11,726*** | ***2,902*** | *-* | *65* | *16* | *82* | *214* | *2,325* | *197* | *-* | ***8,824*** | *1,187* | *49* | *692* | *-* | *16* | *1,451* | *-* | *-* | *82* | *478* | *-* | *280* | *395* | *247* | *2,441* | *1,500* |
| Elk River | O | **1,798** | **711** | - | 5 | 2 | 18 | 77 | 587 | 19 | 3 | **1,087** | 97 | 35 | 103 | - | 6 | 193 | 16 | - | 13 | 61 | - | 4 | 139 | 63 | 142 | 215 |
| PD | C | **989** | **213** | - | 1 | 1 | 13 | 14 | 178 | 5 | 1 | **776** | 79 | 7 | 82 | - | 3 | 22 | 15 | - | 9 | 60 | - | 2 | 139 | 61 | 108 | 189 |
| MN0710200 | % | **55** | **30** | - | 20 | 50 | 72 | 18 | 30 | 26 | 33 | **71** | 81 | 20 | 80 | - | 50 | 11 | 94 | - | 69 | 98 | - | 50 | 100 | 97 | 76 | 88 |
| Pop. 16,447 | | | | | | | | | | | | | | | | | | | | | | | | | | | | |

O = Number of Offenses C = Offenses Cleared
% = Percent Cleared R = Crime Rate per 100,000
* - Agency did not report all 12 months in 2001

# TABLE 38
## Offenses, Clearances, Percent Cleared and Crime Rate by Agency - 2001

| Area NCIC Number | | Grand Total | Total Part 1 | Murder | Rape | Rob-bery | Aggra-vated Assault | Burg-lary | Larc-eny | Motor Vehicle Theft | Arson | Total Part 2 | Other Assaults | Forgery/ Counter-feiting | Fraud | Embe-zzle-ment | Stolen Property | Vand-alism | Weap-ons | Prosti-tution | Other Sex Offen. | Narc-otics | Gamb-ling | Family/ Children | D.U.I. | Liquor Laws | Disor-derly Cond. | Other Offen-ses |
|---|---|---|---|---|---|---|---|---|---|---|---|---|---|---|---|---|---|---|---|---|---|---|---|---|---|---|---|---|
| *Crime Rate per 100,000* | R | ***10,932*** | ***4,322*** | *-* | *30* | *12* | *109* | *468* | *3,569* | *115* | *18* | ***6,609*** | *589* | *212* | *626* | *-* | *36* | *1,173* | *97* | *-* | *79* | *370* | *-* | *24* | *845* | *383* | *863* | *1,307* |
| Becker* | O | **188** | **16** | - | - | - | - | 2 | 14 | - | - | **172** | 15 | 1 | 23 | - | - | 3 | 5 | - | 1 | 18 | - | 4 | 54 | 14 | 4 | 30 |
| PD | C | **186** | **15** | - | - | - | - | 2 | 13 | - | - | **171** | 15 | - | 23 | - | - | 3 | 5 | - | 1 | 18 | - | 4 | 54 | 14 | 4 | 30 |
| MN0710400 | % | **99** | **94** | - | - | - | - | 100 | 93 | - | - | **99** | 100 | - | 100 | - | - | 100 | 100 | - | 100 | 100 | - | 100 | 100 | 100 | 100 | 100 |
| Pop. 2,673 | | | | | | | | | | | | | | | | | | | | | | | | | | | | |
| *Crime Rate per 100,000* | R | ***7,033*** | ***598*** | *-* | *-* | *-* | *-* | *74* | *523* | *-* | *-* | ***6,434*** | *561* | *37* | *860* | *-* | *-* | *112* | *187* | *-* | *37* | *673* | *-* | *149* | *2,020* | *523* | *149* | *1,122* |
| **SIBLEY*** | **O** | **672** | **76** | **-** | **-** | **-** | **2** | **52** | **18** | **4** | **-** | **596** | **1** | **2** | **291** | **-** | **1** | **43** | **-** | **-** | **-** | **-** | **-** | **3** | **21** | **23** | **2** | **209** |
| **COUNTY TOTAL** | **C** | **108** | **52** | **-** | **-** | **-** | **2** | **49** | **-** | **1** | **-** | **56** | **1** | **-** | **4** | **-** | **-** | **1** | **-** | **-** | **-** | **-** | **-** | **-** | **21** | **23** | **-** | **6** |
| **MN0720000** | **%** | **16** | **68** | **-** | **-** | **-** | **100** | **94** | **-** | **25** | **-** | **9** | **100** | **-** | **1** | **-** | **-** | **2** | **-** | **-** | **-** | **-** | **-** | **-** | **100** | **100** | **-** | **3** |
| **Pop. 15,356** | | | | | | | | | | | | | | | | | | | | | | | | | | | | |
| ***Crime Rate per 100,000*** | ***R*** | ***4,376*** | ***494*** | ***-*** | ***-*** | ***-*** | ***13*** | ***338*** | ***117*** | ***26*** | ***-*** | ***3,881*** | ***6*** | ***13*** | ***1,895*** | ***-*** | ***6*** | ***280*** | ***-*** | ***-*** | ***-*** | ***-*** | ***-*** | ***19*** | ***136*** | ***149*** | ***13*** | ***1,361*** |
| **STEARNS** | **O** | **12,311** | **4,481** | **2** | **98** | **34** | **177** | **469** | **3,419** | **260** | **22** | **7,830** | **953** | **264** | **613** | **-** | **40** | **1,990** | **37** | **-** | **156** | **384** | **3** | **121** | **652** | **770** | **1,076** | **771** |
| **COUNTY TOTAL** | **C** | **5,352** | **1,036** | **1** | **29** | **15** | **115** | **50** | **770** | **49** | **7** | **4,316** | **702** | **68** | **349** | **-** | **33** | **182** | **19** | **-** | **55** | **303** | **2** | **25** | **647** | **752** | **578** | **601** |
| | **%** | **43** | **23** | **50** | **30** | **44** | **65** | **11** | **23** | **19** | **32** | **55** | **74** | **26** | **57** | **-** | **83** | **9** | **51** | **-** | **35** | **79** | **67** | **21** | **99** | **98** | **54** | **78** |
| **Pop. 147,550** | | | | | | | | | | | | | | | | | | | | | | | | | | | | |
| ***Crime Rate per 100,000*** | ***R*** | ***8,343*** | ***3,036*** | ***1*** | ***66*** | ***23*** | ***119*** | ***317*** | ***2,317*** | ***176*** | ***14*** | ***5,306*** | ***645*** | ***178*** | ***415*** | ***-*** | ***27*** | ***1,348*** | ***25*** | ***-*** | ***105*** | ***260*** | ***2*** | ***82*** | ***441*** | ***521*** | ***729*** | ***522*** |
| Stearns | O | **2,062** | **608** | - | 27 | 1 | 42 | 100 | 390 | 43 | 5 | **1,454** | 170 | 17 | 91 | - | 12 | 468 | 11 | - | 36 | 50 | - | 14 | 170 | 160 | 124 | 131 |
| Sheriff | C | **790** | **88** | - | 13 | 1 | 24 | 12 | 33 | 5 | - | **702** | 116 | 6 | 29 | - | 9 | 26 | 2 | - | 16 | 41 | - | 1 | 167 | 160 | 48 | 81 |
| MN0730000 | % | **38** | **14** | - | 48 | 100 | 57 | 12 | 8 | 12 | - | **48** | 68 | 35 | 32 | - | 75 | 6 | 18 | - | 44 | 82 | - | 7 | 98 | 100 | 39 | 62 |
| Pop. 55,290 | | | | | | | | | | | | | | | | | | | | | | | | | | | | |
| *Crime Rate per 100,000* | R | ***3,729*** | ***1,099*** | *-* | *48* | *1* | *75* | *180* | *705* | *77* | *9* | ***2,629*** | *307* | *30* | *164* | *-* | *21* | *846* | *19* | *-* | *65* | *90* | *-* | *25* | *307* | *289* | *224* | *236* |
| Cold Spring* | O | **108** | **36** | - | - | - | 1 | 5 | 29 | 1 | - | **72** | 5 | 4 | 14 | - | - | 13 | - | - | - | 12 | - | - | 5 | 7 | 8 | 4 |
| PD | C | **82** | **24** | - | - | - | 1 | 3 | 20 | - | - | **58** | 5 | 2 | 7 | - | - | 8 | - | - | - | 12 | - | - | 5 | 7 | 8 | 4 |
| MN0730100 | % | **76** | **67** | - | - | - | 100 | 60 | 69 | - | - | **81** | 100 | 50 | 50 | - | - | 62 | - | - | - | 100 | - | - | 100 | 100 | 100 | 100 |
| Pop. 2,975 | | | | | | | | | | | | | | | | | | | | | | | | | | | | |
| *Crime Rate per 100,000* | R | ***3,630*** | ***1,210*** | *-* | *-* | *-* | *33* | *168* | *974* | *33* | *-* | ***2,420*** | *168* | *134* | *470* | *-* | *-* | *436* | *-* | *-* | *-* | *403* | *-* | *-* | *168* | *235* | *268* | *134* |
| Melrose | O | **176** | **64** | - | 4 | - | 2 | 5 | 45 | 8 | - | **112** | 13 | 6 | 6 | - | - | 32 | - | - | 2 | 1 | - | 5 | 29 | 11 | 2 | 5 |
| PD | C | **71** | **8** | - | - | - | - | - | 7 | 1 | - | **63** | 7 | - | 3 | - | - | 4 | - | - | 1 | 1 | - | - | 29 | 11 | 2 | 5 |
| MN0730200 | % | **40** | **13** | - | - | - | - | - | 16 | 13 | - | **56** | 54 | - | 50 | - | - | 13 | - | - | 50 | 100 | - | - | 100 | 100 | 100 | 100 |
| Pop. 3,091 | | | | | | | | | | | | | | | | | | | | | | | | | | | | |
| *Crime Rate per 100,000* | R | ***5,693*** | ***2,070*** | *-* | *129* | *-* | *64* | *161* | *1,455* | *258* | *-* | ***3,623*** | *420* | *194* | *194* | *-* | *-* | *1,035* | *-* | *-* | *64* | *32* | *-* | *161* | *938* | *355* | *64* | *161* |
| Paynesville | O | **367** | **80** | - | - | - | 3 | 4 | 63 | 10 | - | **287** | 19 | 5 | 178 | - | - | 36 | - | - | - | 6 | - | 1 | 23 | 7 | 2 | 10 |
| PD | C | **246** | **15** | - | - | - | 3 | - | 11 | 1 | - | **231** | 17 | 1 | 161 | - | - | 4 | - | - | - | 6 | - | - | 23 | 7 | 2 | 10 |
| MN0730300 | % | **67** | **19** | - | - | - | 100 | - | 17 | 10 | - | **80** | 89 | 20 | 90 | - | - | 11 | - | - | - | 100 | - | - | 100 | 100 | 100 | 100 |
| Pop. 2,267 | | | | | | | | | | | | | | | | | | | | | | | | | | | | |
| *Crime Rate per 100,000* | R | ***16,188*** | ***3,528*** | *-* | *-* | *-* | *132* | *176* | *2,779* | *441* | *-* | ***12,659*** | *838* | *220* | *7,851* | *-* | *-* | *1,588* | *-* | *-* | *-* | *264* | *-* | *44* | *1,014* | *308* | *88* | *441* |
| St. Cloud | O | **7,146** | **2,912** | 2 | 58 | 29 | 111 | 309 | 2,208 | 180 | 15 | **4,234** | 579 | 172 | 163 | - | 17 | 1,136 | 19 | - | 100 | 259 | 2 | 95 | 257 | 262 | 665 | 508 |
| PD | C | **2,814** | **603** | 1 | 15 | 12 | 75 | 31 | 432 | 30 | 7 | **2,211** | 438 | 45 | 59 | - | 15 | 101 | 14 | - | 31 | 197 | 1 | 22 | 256 | 252 | 369 | 411 |
| MN0730400 | % | **39** | **21** | 50 | 26 | 41 | 68 | 10 | 20 | 17 | 47 | **52** | 76 | 26 | 36 | - | 88 | 9 | 74 | - | 31 | 76 | 50 | 23 | 100 | 96 | 55 | 81 |
| Pop. 59,107 | | | | | | | | | | | | | | | | | | | | | | | | | | | | |
| *Crime Rate per 100,000* | R | ***12,089*** | ***4,926*** | *3* | *98* | *49* | *187* | *522* | *3,735* | *304* | *25* | ***7,163*** | *979* | *290* | *275* | *-* | *28* | *1,921* | *32* | *-* | *169* | *438* | *3* | *160* | *434* | *443* | *1,125* | *859* |
| Sauk Centre | O | **683** | **160** | - | 1 | - | 4 | 15 | 134 | 4 | 2 | **523** | 53 | 8 | 49 | - | 2 | 117 | 1 | - | 6 | 10 | - | 2 | 38 | 55 | 139 | 43 |
| PD | C | **271** | **23** | - | - | - | 2 | - | 21 | - | - | **248** | 23 | - | 20 | - | 1 | 10 | - | - | 2 | 9 | - | - | 37 | 53 | 63 | 30 |
| MN0730500 | % | **40** | **14** | - | - | - | 50 | - | 16 | - | - | **47** | 43 | - | 41 | - | 50 | 9 | - | - | 33 | 90 | - | - | 97 | 96 | 45 | 70 |
| Pop. 3,930 | | | | | | | | | | | | | | | | | | | | | | | | | | | | |
| *Crime Rate per 100,000* | R | ***17,379*** | ***4,071*** | *-* | *25* | *-* | *101* | *381* | *3,409* | *101* | *50* | ***13,307*** | *1,348* | *203* | *1,246* | *-* | *50* | *2,977* | *25* | *-* | *152* | *254* | *-* | *50* | *966* | *1,399* | *3,536* | *1,094* |
| Waite Park | O | **1,152** | **523** | - | 5 | 2 | 9 | 25 | 469 | 13 | - | **629** | 98 | 42 | 100 | - | 8 | 114 | 3 | - | 9 | 16 | 1 | 2 | 62 | 38 | 85 | 51 |
| PD | C | **715** | **266** | - | 1 | 2 | 9 | 4 | 238 | 12 | - | **449** | 86 | 10 | 70 | - | 7 | 25 | 2 | - | 5 | 16 | 1 | 2 | 62 | 38 | 77 | 48 |
| MN0730600 | % | **62** | **51** | - | 20 | 100 | 100 | 16 | 51 | 92 | - | **71** | 88 | 24 | 70 | - | 88 | 22 | 67 | - | 56 | 100 | 100 | 100 | 100 | 100 | 91 | 94 |
| Pop. 6,568 | | | | | | | | | | | | | | | | | | | | | | | | | | | | |
| *Crime Rate per 100,000* | R | ***17,539*** | ***7,962*** | *-* | *76* | *30* | *137* | *380* | *7,140* | *197* | *-* | ***9,576*** | *1,492* | *639* | *1,522* | *-* | *121* | *1,735* | *45* | *-* | *137* | *243* | *15* | *30* | *943* | *578* | *1,294* | *776* |

O = Number of Offenses C = Offenses Cleared
% = Percent Cleared R = Crime Rate per 100,000
* - Agency did not report all 12 months in 2001

# TABLE 38
## Offenses, Clearances, Percent Cleared and Crime Rate by Agency - 2001

| Area NCIC Number | | Grand Total | Total Part 1 | Murder | Rape | Rob-bery | Aggra-vated Assault | Burg-lary | Larc-eny | Motor Vehicle Theft | Arson | Total Part 2 | Other Assaults | Forgery/ Counter-feiting | Fraud | Embe-zzle-ment | Stolen Property | Vand-alism | Weap-ons | Prosti-tution | Other Sex Offen. | Narc-otics | Gamb-ling | Family/ Children | D.U.I. | Liquor Laws | Disor-derly Cond. | Other Offen-ses |
|---|---|---|---|---|---|---|---|---|---|---|---|---|---|---|---|---|---|---|---|---|---|---|---|---|---|---|---|---|
| St. Joseph | O | 465 | 67 | - | 1 | 2 | 4 | 2 | 57 | 1 | - | 398 | 10 | 3 | 3 | - | 1 | 60 | 1 | - | 2 | 19 | - | - | 52 | 227 | 9 | 11 |
| PD | C | 326 | 7 | - | - | - | 1 | - | 6 | - | - | 319 | 6 | - | - | - | 1 | 4 | 1 | - | - | 19 | - | - | 52 | 222 | 5 | 9 |
| MN0731100 | % | 70 | 10 | - | - | - | 25 | - | 11 | - | - | 80 | 60 | - | - | - | 100 | 7 | 100 | - | - | 100 | - | - | 100 | 98 | 56 | 82 |
| Pop. 4,681 | | | | | | | | | | | | | | | | | | | | | | | | | | | | |
| *Crime Rate per 100,000* | R | *9,933* | *1,431* | - | *21* | *42* | *85* | *42* | *1,217* | *21* | - | *8,502* | *213* | *64* | *64* | - | *21* | *1,281* | *21* | - | *42* | *405* | - | - | *1,110* | *4,849* | *192* | *234* |
| Sartell* | O | 152 | 31 | - | 2 | - | 1 | 4 | 24 | - | - | 121 | 6 | 7 | 9 | - | - | 14 | 2 | - | 1 | 11 | - | 2 | 16 | 3 | 42 | 8 |
| PD | C | 37 | 2 | - | - | - | - | - | 2 | - | - | 35 | 4 | 4 | - | - | - | - | - | - | - | 2 | - | - | 16 | 2 | 4 | 3 |
| MN0731200 | % | 24 | 6 | - | - | - | - | - | 8 | - | - | 29 | 67 | 57 | - | - | - | - | - | - | - | 18 | - | - | 100 | 67 | 10 | 38 |
| Pop. 9,641 | | | | | | | | | | | | | | | | | | | | | | | | | | | | |
| *Crime Rate per 100,000* | R | *1,576* | *321* | - | *20* | - | *10* | *41* | *248* | - | - | *1,255* | *62* | *72* | *93* | - | - | *145* | *20* | - | *10* | *114* | - | *20* | *165* | *31* | *435* | *82* |
| **STEELE** | **O** | **3,007** | **1,043** | **-** | **5** | **6** | **46** | **163** | **781** | **36** | **6** | **1,964** | **240** | **48** | **46** | **-** | **6** | **438** | **46** | **-** | **20** | **91** | **-** | **24** | **189** | **81** | **131** | **604** |
| **COUNTY TOTAL** | **C** | **1,395** | **220** | **-** | **2** | **4** | **29** | **15** | **159** | **11** | **-** | **1,175** | **140** | **9** | **15** | **-** | **5** | **45** | **35** | **-** | **6** | **63** | **-** | **7** | **172** | **80** | **74** | **524** |
| | **%** | **46** | **21** | **-** | **40** | **67** | **63** | **9** | **20** | **31** | **-** | **60** | **58** | **19** | **33** | **-** | **83** | **10** | **76** | **-** | **30** | **69** | **-** | **29** | **91** | **99** | **56** | **87** |
| **Pop. 33,680** | | | | | | | | | | | | | | | | | | | | | | | | | | | | |
| ***Crime Rate per 100,000*** | ***R*** | ***8,928*** | ***3,096*** | **-** | ***14*** | ***17*** | ***136*** | ***483*** | ***2,318*** | ***106*** | ***17*** | ***5,831*** | ***712*** | ***142*** | ***136*** | **-** | ***17*** | ***1,300*** | ***136*** | **-** | ***59*** | ***270*** | **-** | ***71*** | ***561*** | ***240*** | ***388*** | ***1,793*** |
| Steele | O | 471 | 138 | - | 3 | - | 9 | 32 | 82 | 12 | - | 333 | 40 | 5 | 12 | - | 1 | 55 | 10 | - | 5 | 14 | - | 12 | 48 | 19 | 18 | 94 |
| Sheriff | C | 215 | 26 | - | 1 | - | 5 | 1 | 16 | 3 | - | 189 | 25 | - | 5 | - | 1 | 6 | 7 | - | 1 | 9 | - | 5 | 39 | 19 | 7 | 65 |
| MN0740000 | % | 46 | 19 | - | 33 | - | 56 | 3 | 20 | 25 | - | 57 | 63 | - | 42 | - | 100 | 11 | 70 | - | 20 | 64 | - | 42 | 81 | 100 | 39 | 69 |
| Pop. 9,313 | | | | | | | | | | | | | | | | | | | | | | | | | | | | |
| *Crime Rate per 100,000* | R | *5,057* | *1,481* | - | *32* | - | *96* | *343* | *880* | *128* | - | *3,575* | *429* | *53* | *128* | - | *10* | *590* | *107* | - | *53* | *150* | - | *128* | *515* | *204* | *193* | *1,009* |
| Owatonna | O | 2,425 | 858 | - | 2 | 6 | 35 | 123 | 667 | 20 | 5 | 1,567 | 190 | 43 | 33 | - | 5 | 365 | 36 | - | 15 | 73 | - | 12 | 140 | 59 | 109 | 487 |
| PD | C | 1,143 | 190 | - | 1 | 4 | 23 | 14 | 141 | 7 | - | 953 | 111 | 9 | 10 | - | 4 | 38 | 28 | - | 5 | 51 | - | 2 | 132 | 58 | 65 | 440 |
| MN0740100 | % | 47 | 22 | - | 50 | 67 | 66 | 11 | 21 | 35 | - | 61 | 58 | 21 | 30 | - | 80 | 10 | 78 | - | 33 | 70 | - | 17 | 94 | 98 | 60 | 90 |
| Pop. 22,434 | | | | | | | | | | | | | | | | | | | | | | | | | | | | |
| *Crime Rate per 100,000* | R | *10,809* | *3,824* | - | *8* | *26* | *156* | *548* | *2,973* | *89* | *22* | *6,984* | *846* | *191* | *147* | - | *22* | *1,626* | *160* | - | *66* | *325* | - | *53* | *624* | *262* | *485* | *2,170* |
| Blooming Prairie* | O | 111 | 47 | - | - | - | 2 | 8 | 32 | 4 | 1 | 64 | 10 | - | 1 | - | - | 18 | - | - | - | 4 | - | - | 1 | 3 | 4 | 23 |
| PD | C | 37 | 4 | - | - | - | 1 | - | 2 | 1 | - | 33 | 4 | - | - | - | - | 1 | - | - | - | 3 | - | - | 1 | 3 | 2 | 19 |
| MN0740200 | % | 33 | 9 | - | - | - | 50 | - | 6 | 25 | - | 52 | 40 | - | - | - | - | 6 | - | - | - | 75 | - | - | 100 | 100 | 50 | 83 |
| Pop. 1,933 | | | | | | | | | | | | | | | | | | | | | | | | | | | | |
| *Crime Rate per 100,000* | R | *5,742* | *2,431* | - | - | - | *103* | *413* | *1,655* | *206* | *51* | *3,310* | *517* | - | *51* | - | - | *931* | - | - | - | *206* | - | - | *51* | *155* | *206* | *1,189* |
| **STEVENS** | **O** | **574** | **208** | **-** | **3** | **-** | **6** | **47** | **146** | **5** | **1** | **366** | **27** | **6** | **27** | **-** | **2** | **89** | **5** | **1** | **4** | **21** | **-** | **3** | **30** | **34** | **48** | **69** |
| **COUNTY TOTAL** | **C** | **277** | **60** | **-** | **2** | **-** | **5** | **10** | **39** | **3** | **1** | **217** | **18** | **3** | **13** | **-** | **2** | **11** | **5** | **1** | **1** | **20** | **-** | **2** | **30** | **34** | **24** | **53** |
| | **%** | **48** | **29** | **-** | **67** | **-** | **83** | **21** | **27** | **60** | **100** | **59** | **67** | **50** | **48** | **-** | **100** | **12** | **100** | **100** | **25** | **95** | **-** | **67** | **100** | **100** | **50** | **77** |
| **Pop. 10,053** | | | | | | | | | | | | | | | | | | | | | | | | | | | | |
| ***Crime Rate per 100,000*** | ***R*** | ***5,709*** | ***2,069*** | **-** | ***29*** | **-** | ***59*** | ***467*** | ***1,452*** | ***49*** | ***9*** | ***3,640*** | ***268*** | ***59*** | ***268*** | **-** | ***19*** | ***885*** | ***49*** | ***9*** | ***39*** | ***208*** | **-** | ***29*** | ***298*** | ***338*** | ***477*** | ***686*** |
| Stevens* | O | 130 | 39 | - | - | - | 2 | 15 | 19 | 3 | - | 91 | 6 | - | 3 | - | - | 16 | 2 | 1 | 1 | 5 | - | 3 | 11 | 9 | 11 | 23 |
| Sheriff | C | 76 | 14 | - | - | - | 2 | 3 | 6 | 3 | - | 62 | 4 | - | 1 | - | - | 4 | 2 | 1 | - | 5 | - | 2 | 11 | 9 | 4 | 19 |
| MN0750000 | % | 58 | 36 | - | - | - | 100 | 20 | 32 | 100 | - | 68 | 67 | - | 33 | - | - | 25 | 100 | 100 | - | 100 | - | 67 | 100 | 100 | 36 | 83 |
| Pop. 4,985 | | | | | | | | | | | | | | | | | | | | | | | | | | | | |
| *Crime Rate per 100,000* | R | *2,607* | *782* | - | - | - | *40* | *300* | *381* | *60* | - | *1,825* | *120* | - | *60* | - | - | *320* | *40* | *20* | *20* | *100* | - | *60* | *220* | *180* | *220* | *461* |
| Morris | O | 444 | 169 | - | 3 | - | 4 | 32 | 127 | 2 | 1 | 275 | 21 | 6 | 24 | - | 2 | 73 | 3 | - | 3 | 16 | - | - | 19 | 25 | 37 | 46 |
| PD | C | 201 | 46 | - | 2 | - | 3 | 7 | 33 | - | 1 | 155 | 14 | 3 | 12 | - | 2 | 7 | 3 | - | 1 | 15 | - | - | 19 | 25 | 20 | 34 |
| MN0750100 | % | 45 | 27 | - | 67 | - | 75 | 22 | 26 | - | 100 | 56 | 67 | 50 | 50 | - | 100 | 10 | 100 | - | 33 | 94 | - | - | 100 | 100 | 54 | 74 |
| Pop. 5,068 | | | | | | | | | | | | | | | | | | | | | | | | | | | | |
| *Crime Rate per 100,000* | R | *8,760* | *3,334* | - | *59* | - | *78* | *631* | *2,505* | *39* | *19* | *5,426* | *414* | *118* | *473* | - | *39* | *1,440* | *59* | - | *59* | *315* | - | - | *374* | *493* | *730* | *907* |
| **SWIFT** | **O** | **576** | **192** | **-** | **4** | **-** | **11** | **40** | **121** | **16** | **-** | **384** | **40** | **8** | **82** | **-** | **3** | **73** | **-** | **-** | **-** | **10** | **-** | **2** | **44** | **16** | **75** | **31** |
| **COUNTY TOTAL** | **C** | **356** | **63** | **-** | **4** | **-** | **10** | **12** | **30** | **7** | **-** | **293** | **35** | **3** | **81** | **-** | **3** | **11** | **-** | **-** | **-** | **6** | **-** | **1** | **44** | **16** | **64** | **29** |
| | **%** | **62** | **33** | **-** | **100** | **-** | **91** | **30** | **25** | **44** | **-** | **76** | **88** | **38** | **99** | **-** | **100** | **15** | **-** | **-** | **-** | **60** | **-** | **50** | **100** | **100** | **85** | **94** |
| **Pop. 11,956** | | | | | | | | | | | | | | | | | | | | | | | | | | | | |
| ***Crime Rate per 100,000*** | ***R*** | ***4,817*** | ***1,605*** | **-** | ***33*** | **-** | ***92*** | ***334*** | ***1,012*** | ***133*** | **-** | ***3,211*** | ***334*** | ***66*** | ***685*** | **-** | ***25*** | ***610*** | **-** | **-** | **-** | ***83*** | **-** | ***16*** | ***368*** | ***133*** | ***627*** | ***259*** |
| Swift | O | 76 | 27 | - | - | - | 6 | 6 | 13 | 2 | - | 49 | 8 | 1 | 2 | - | - | 15 | - | - | - | - | - | 1 | 9 | - | 6 | 7 |
| Sheriff | C | 49 | 14 | - | - | - | 6 | 4 | 3 | 1 | - | 35 | 8 | 1 | 2 | - | - | 1 | - | - | - | - | - | 1 | 9 | - | 6 | 7 |

O = Number of Offenses C = Offenses Cleared
% = Percent Cleared R = Crime Rate per 100,000
* - Agency did not report all 12 months in 2001

# TABLE 38
## Offenses, Clearances, Percent Cleared and Crime Rate by Agency - 2001

| Area NCIC Number | | Grand Total | Total Part 1 | Murder | Rape | Robbery | Aggravated Assault | Burglary | Larceny | Motor Vehicle Theft | Arson | Total Part 2 | Other Assaults | Forgery/ Counterfeiting | Fraud | Embezzlement | Stolen Property | Vandalism | Weapons | Prostitution | Other Sex Offen. | Narcotics | Gambling | Family/ Children | D.U.I. | Liquor Laws | Disorderly Cond. | Other Offenses |
|---|---|---|---|---|---|---|---|---|---|---|---|---|---|---|---|---|---|---|---|---|---|---|---|---|---|---|---|---|
| MN0760000 | % | 64 | 52 | - | - | - | 100 | 67 | 23 | 50 | - | 71 | 100 | 100 | 100 | - | - | 7 | - | - | - | - | - | 100 | 100 | - | 100 | 100 |
| Pop. 5,709 | | | | | | | | | | | | | | | | | | | | | | | | | | | | |
| *Crime Rate per 100,000* | R | 1,331 | 472 | - | - | - | 105 | 105 | 227 | 35 | - | 858 | 140 | 17 | 35 | - | - | 262 | - | - | - | - | - | 17 | 157 | - | 105 | 122 |
| Appleton | O | 253 | 52 | - | 1 | - | 3 | 21 | 25 | 2 | - | 201 | 13 | 4 | 65 | - | 2 | 26 | - | - | - | 6 | - | 1 | 20 | 6 | 48 | 10 |
| PD | C | 170 | 15 | - | 1 | - | 2 | 4 | 7 | 1 | - | 155 | 8 | - | 64 | - | 2 | 3 | - | - | - | 3 | - | - | 20 | 6 | 41 | 8 |
| MN0760100 | % | 67 | 29 | - | 100 | - | 67 | 19 | 28 | 50 | - | 77 | 62 | - | 98 | - | 100 | 12 | - | - | - | 50 | - | - | 100 | 100 | 85 | 80 |
| Pop. 2,871 | | | | | | | | | | | | | | | | | | | | | | | | | | | | |
| *Crime Rate per 100,000* | R | 8,812 | 1,811 | - | 34 | - | 104 | 731 | 870 | 69 | - | 7,001 | 452 | 139 | 2,264 | - | 69 | 905 | - | - | - | 208 | - | 34 | 696 | 208 | 1,671 | 348 |
| Benson | O | 247 | 113 | - | 3 | - | 2 | 13 | 83 | 12 | - | 134 | 19 | 3 | 15 | - | 1 | 32 | - | - | - | 4 | - | - | 15 | 10 | 21 | 14 |
| PD | C | 137 | 34 | - | 3 | - | 2 | 4 | 20 | 5 | - | 103 | 19 | 2 | 15 | - | 1 | 7 | - | - | - | 3 | - | - | 15 | 10 | 17 | 14 |
| MN0760200 | % | 55 | 30 | - | 100 | - | 100 | 31 | 24 | 42 | - | 77 | 100 | 67 | 100 | - | 100 | 22 | - | - | - | 75 | - | - | 100 | 100 | 81 | 100 |
| Pop. 3,376 | | | | | | | | | | | | | | | | | | | | | | | | | | | | |
| *Crime Rate per 100,000* | R | 7,316 | 3,347 | - | 88 | - | 59 | 385 | 2,458 | 355 | - | 3,969 | 562 | 88 | 444 | - | 29 | 947 | - | - | - | 118 | - | - | 444 | 296 | 622 | 414 |
| **TODD** | **O** | **2,062** | **597** | **-** | **18** | **1** | **22** | **154** | **381** | **18** | **3** | **1,465** | **111** | **16** | **156** | **-** | **6** | **383** | **10** | **-** | **20** | **24** | **-** | **80** | **128** | **64** | **171** | **296** |
| **COUNTY TOTAL** | **C** | **1,154** | **164** | **-** | **6** | **-** | **15** | **29** | **106** | **6** | **2** | **990** | **80** | **5** | **118** | **-** | **5** | **128** | **8** | **-** | **12** | **20** | **-** | **65** | **125** | **61** | **134** | **229** |
| | **%** | **56** | **27** | **-** | **33** | **-** | **68** | **19** | **28** | **33** | **67** | **68** | **72** | **31** | **76** | **-** | **83** | **33** | **80** | **-** | **60** | **83** | **-** | **81** | **98** | **95** | **78** | **77** |
| **Pop. 25,068** | | | | | | | | | | | | | | | | | | | | | | | | | | | | |
| ***Crime Rate per 100,000*** | **R** | **8,225** | **2,381** | **-** | **71** | **3** | **87** | **614** | **1,519** | **71** | **11** | **5,844** | **442** | **63** | **622** | **-** | **23** | **1,527** | **39** | **-** | **79** | **95** | **-** | **319** | **510** | **255** | **682** | **1,180** |
| Todd | O | 1,207 | 315 | - | 11 | - | 11 | 121 | 158 | 13 | 1 | 892 | 77 | 7 | 142 | - | 4 | 225 | 6 | - | 18 | 7 | - | 72 | 68 | 28 | 64 | 174 |
| Sheriff | C | 610 | 69 | - | 4 | - | 6 | 20 | 35 | 3 | 1 | 541 | 53 | 3 | 106 | - | 3 | 51 | 4 | - | 11 | 4 | - | 57 | 68 | 28 | 38 | 115 |
| MN0770000 | % | 51 | 22 | - | 36 | - | 55 | 17 | 22 | 23 | 100 | 61 | 69 | 43 | 75 | - | 75 | 23 | 67 | - | 61 | 57 | - | 79 | 100 | 100 | 59 | 66 |
| Pop. 18,924 | | | | | | | | | | | | | | | | | | | | | | | | | | | | |
| *Crime Rate per 100,000* | R | 6,378 | 1,664 | - | 58 | - | 58 | 639 | 834 | 68 | 5 | 4,713 | 406 | 36 | 750 | - | 21 | 1,188 | 31 | - | 95 | 36 | - | 380 | 359 | 147 | 338 | 919 |
| Long Prairie | O | 375 | 131 | - | 3 | 1 | 3 | 11 | 110 | 3 | - | 244 | 18 | 5 | 13 | - | - | 57 | 1 | - | 2 | 7 | - | - | 34 | 20 | 42 | 45 |
| PD | C | 222 | 52 | - | 1 | - | 3 | 4 | 42 | 2 | - | 170 | 15 | 1 | 11 | - | - | 16 | 1 | - | 1 | 6 | - | - | 31 | 17 | 32 | 39 |
| MN0770100 | % | 59 | 40 | - | 33 | - | 100 | 36 | 38 | 67 | - | 70 | 83 | 20 | 85 | - | - | 28 | 100 | - | 50 | 86 | - | - | 91 | 85 | 76 | 87 |
| Pop. 3,040 | | | | | | | | | | | | | | | | | | | | | | | | | | | | |
| *Crime Rate per 100,000* | R | 12,335 | 4,309 | - | 98 | 32 | 98 | 361 | 3,618 | 98 | - | 8,026 | 592 | 164 | 427 | - | - | 1,875 | 32 | - | 65 | 230 | - | - | 1,118 | 657 | 1,381 | 1,480 |
| Staples | O | 480 | 151 | - | 4 | - | 8 | 22 | 113 | 2 | 2 | 329 | 16 | 4 | 1 | - | 2 | 101 | 3 | - | - | 10 | - | 8 | 26 | 16 | 65 | 77 |
| PD | C | 322 | 43 | - | 1 | - | 6 | 5 | 29 | 1 | 1 | 279 | 12 | 1 | 1 | - | 2 | 61 | 3 | - | - | 10 | - | 8 | 26 | 16 | 64 | 75 |
| MN0770200 | % | 67 | 28 | - | 25 | - | 75 | 23 | 26 | 50 | 50 | 85 | 75 | 25 | 100 | - | 100 | 60 | 100 | - | - | 100 | - | 100 | 100 | 100 | 98 | 97 |
| Pop. 3,104 | | | | | | | | | | | | | | | | | | | | | | | | | | | | |
| *Crime Rate per 100,000* | R | 15,463 | 4,864 | - | 128 | - | 257 | 708 | 3,640 | 64 | 64 | 10,599 | 515 | 128 | 32 | - | 64 | 3,253 | 96 | - | - | 322 | - | 257 | 837 | 515 | 2,094 | 2,480 |
| **TRAVERSE*** | **O** | **84** | **18** | **-** | **-** | **-** | **1** | **3** | **12** | **2** | **-** | **66** | **3** | **-** | **5** | **-** | **2** | **15** | **-** | **-** | **-** | **-** | **-** | **-** | **13** | **14** | **5** | **9** |
| **COUNTY TOTAL** | **C** | **53** | **4** | **-** | **-** | **-** | **1** | **-** | **1** | **2** | **-** | **49** | **2** | **-** | **4** | **-** | **1** | **4** | **-** | **-** | **-** | **-** | **-** | **-** | **13** | **13** | **5** | **7** |
| **MN0780000** | **%** | **63** | **22** | **-** | **-** | **-** | **100** | **-** | **8** | **100** | **-** | **74** | **67** | **-** | **80** | **-** | **50** | **27** | **-** | **-** | **-** | **-** | **-** | **-** | **100** | **93** | **100** | **78** |
| **Pop. 4,134** | | | | | | | | | | | | | | | | | | | | | | | | | | | | |
| ***Crime Rate per 100,000*** | **R** | **2,031** | **435** | **-** | **-** | **-** | **24** | **72** | **290** | **48** | **-** | **1,596** | **72** | **-** | **120** | **-** | **48** | **362** | **-** | **-** | **-** | **-** | **-** | **-** | **314** | **338** | **120** | **217** |
| **WABASHA** | **O** | **1,607** | **436** | **1** | **5** | **1** | **17** | **58** | **338** | **16** | **-** | **1,171** | **113** | **17** | **174** | **-** | **1** | **261** | **11** | **-** | **8** | **74** | **-** | **7** | **105** | **120** | **138** | **142** |
| **COUNTY TOTAL** | **C** | **844** | **61** | **1** | **3** | **1** | **7** | **6** | **37** | **6** | **-** | **783** | **83** | **4** | **118** | **-** | **1** | **51** | **11** | **-** | **2** | **74** | **-** | **3** | **104** | **119** | **105** | **108** |
| | **%** | **53** | **14** | **100** | **60** | **100** | **41** | **10** | **11** | **38** | **-** | **67** | **73** | **24** | **68** | **-** | **100** | **20** | **100** | **-** | **25** | **100** | **-** | **43** | **99** | **99** | **76** | **76** |
| **Pop. 22,230** | | | | | | | | | | | | | | | | | | | | | | | | | | | | |
| ***Crime Rate per 100,000*** | **R** | **7,228** | **1,961** | **4** | **22** | **4** | **76** | **260** | **1,520** | **71** | **-** | **5,267** | **508** | **76** | **782** | **-** | **4** | **1,174** | **49** | **-** | **35** | **332** | **-** | **31** | **472** | **539** | **620** | **638** |
| Wabasha | O | 675 | 115 | 1 | - | 1 | 5 | 19 | 83 | 6 | - | 560 | 43 | 1 | 24 | - | - | 121 | 9 | - | 1 | 46 | - | 2 | 40 | 83 | 104 | 86 |
| Sheriff | C | 401 | 8 | 1 | - | 1 | 3 | 1 | 1 | 1 | - | 393 | 37 | - | 1 | - | - | 34 | 9 | - | - | 46 | - | - | 40 | 82 | 81 | 63 |
| MN0790000 | % | 59 | 7 | 100 | - | 100 | 60 | 5 | 1 | 17 | - | 70 | 86 | - | 4 | - | - | 28 | 100 | - | - | 100 | - | - | 100 | 99 | 78 | 73 |
| Pop. 11,491 | | | | | | | | | | | | | | | | | | | | | | | | | | | | |
| *Crime Rate per 100,000* | R | 5,874 | 1,000 | 8 | - | 8 | 43 | 165 | 722 | 52 | - | 4,873 | 374 | 8 | 208 | - | - | 1,052 | 78 | - | 8 | 400 | - | 17 | 348 | 722 | 905 | 748 |
| Lake City | O | 547 | 219 | - | 1 | - | 11 | 25 | 173 | 9 | - | 328 | 28 | 12 | 41 | - | 1 | 86 | 2 | - | 4 | 19 | - | 3 | 50 | 13 | 28 | 41 |
| PD | C | 224 | 36 | - | - | - | 4 | 4 | 23 | 5 | - | 188 | 15 | 2 | 30 | - | 1 | 5 | 2 | - | 1 | 19 | - | 1 | 49 | 13 | 19 | 31 |
| MN0790100 | % | 41 | 16 | - | - | - | 36 | 16 | 13 | 56 | - | 57 | 54 | 17 | 73 | - | 100 | 6 | 100 | - | 25 | 100 | - | 33 | 98 | 100 | 68 | 76 |
| Pop. 4,950 | | | | | | | | | | | | | | | | | | | | | | | | | | | | |

O = Number of Offenses C = Offenses Cleared
% = Percent Cleared R = Crime Rate per 100,000
* - Agency did not report all 12 months in 2001

# TABLE 38
## Offenses, Clearances, Percent Cleared and Crime Rate by Agency - 2001

| Area NCIC Number | | Grand Total | Total Part 1 | Murder | Rape | Rob-bery | Aggra-vated Assault | Burg-lary | Larc-eny | Motor Vehicle Theft | Arson | Total Part 2 | Other Assaults | Forgery/ Counter-feiting | Fraud | Embe-zzle-ment | Stolen Property | Vand-alism | Weap-ons | Prosti-tution | Other Sex Offen. | Narc-otics | Gamb-ling | Family/ Children | D.U.I. | Liquor Laws | Disor-derly Cond. | Other Offen-ses |
|---|---|---|---|---|---|---|---|---|---|---|---|---|---|---|---|---|---|---|---|---|---|---|---|---|---|---|---|---|
| *Crime Rate per 100,000* | *R* | ***11,050*** | ***4,424*** | *-* | *20* | *-* | *222* | *505* | *3,494* | *181* | *-* | ***6,626*** | *565* | *242* | *828* | *-* | *20* | *1,737* | *40* | *-* | *80* | *383* | *-* | *60* | *1,010* | *262* | *565* | *828* |
| Plainview* | O | - | - | - | - | - | - | - | - | - | - | - | - | - | - | - | - | - | - | - | - | - | - | - | - | - | - | - |
| PD | C | - | - | - | - | - | - | - | - | - | - | - | - | - | - | - | - | - | - | - | - | - | - | - | - | - | - | - |
| MN0790200 | % | - | - | - | - | - | - | - | - | - | - | - | - | - | - | - | - | - | - | - | - | - | - | - | - | - | - | - |
| Pop. 3,190 | | | | | | | | | | | | | | | | | | | | | | | | | | | | |
| *Crime Rate per 100,000* | *R* | - | - | - | - | - | - | - | - | - | - | - | - | - | - | - | - | - | - | - | - | - | - | - | - | - | - | - |
| Wabasha | O | **385** | **102** | - | 4 | - | 1 | 14 | 82 | 1 | - | **283** | 42 | 4 | 109 | - | - | 54 | - | - | 3 | 9 | - | 2 | 15 | 24 | 6 | 15 |
| PD | C | **219** | **17** | - | 3 | - | - | 1 | 13 | - | - | **202** | 31 | 2 | 87 | - | - | 12 | - | - | 1 | 9 | - | 2 | 15 | 24 | 5 | 14 |
| MN0790300 | % | **57** | **17** | - | 75 | - | - | 7 | 16 | - | - | **71** | 74 | 50 | 80 | - | - | 22 | - | - | 33 | 100 | - | 100 | 100 | 100 | 83 | 93 |
| Pop. 2,599 | | | | | | | | | | | | | | | | | | | | | | | | | | | | |
| *Crime Rate per 100,000* | *R* | ***14,813*** | ***3,924*** | *-* | *153* | *-* | *38* | *538* | *3,155* | *38* | *-* | ***10,888*** | *1,616* | *153* | *4,193* | *-* | *-* | *2,077* | *-* | *-* | *115* | *346* | *-* | *76* | *577* | *923* | *230* | *577* |
| **WADENA** | **O** | **1,572** | **324** | **-** | **11** | **-** | **16** | **40** | **235** | **21** | **1** | **1,248** | **63** | **20** | **495** | **1** | **1** | **150** | **-** | **-** | **11** | **17** | **-** | **11** | **50** | **50** | **110** | **269** |
| **COUNTY TOTAL** | **C** | **1,245** | **145** | **-** | **10** | **-** | **12** | **17** | **89** | **17** | **-** | **1,100** | **55** | **7** | **480** | **1** | **1** | **66** | **-** | **-** | **10** | **14** | **-** | **8** | **50** | **49** | **102** | **257** |
| | **%** | **79** | **45** | **-** | **91** | **-** | **75** | **43** | **38** | **81** | **-** | **88** | **87** | **35** | **97** | **100** | **100** | **44** | **-** | **-** | **91** | **82** | **-** | **73** | **100** | **98** | **93** | **96** |
| **Pop. 13,121** | | | | | | | | | | | | | | | | | | | | | | | | | | | | |
| ***Crime Rate per 100,000*** | ***R*** | ***11,980*** | ***2,469*** | ***-*** | ***83*** | ***-*** | ***121*** | ***304*** | ***1,791*** | ***160*** | ***7*** | ***9,511*** | ***480*** | ***152*** | ***3,772*** | ***7*** | ***7*** | ***1,143*** | ***-*** | ***-*** | ***83*** | ***129*** | ***-*** | ***83*** | ***381*** | ***381*** | ***838*** | ***2,050*** |
| Wadena | O | **256** | **79** | - | 5 | - | 6 | 29 | 37 | 1 | 1 | **177** | 32 | 2 | 26 | - | 1 | 33 | - | - | 7 | 5 | - | 8 | 31 | 2 | 6 | 24 |
| Sheriff | C | **166** | **29** | - | 5 | - | 3 | 11 | 10 | - | - | **137** | 26 | 2 | 25 | - | 1 | 8 | - | - | 6 | 5 | - | 6 | 31 | 2 | 5 | 20 |
| MN0800000 | % | **65** | **37** | - | 100 | - | 50 | 38 | 27 | - | - | **77** | 81 | 100 | 96 | - | 100 | 24 | - | - | 86 | 100 | - | 75 | 100 | 100 | 83 | 83 |
| Pop. 8,827 | | | | | | | | | | | | | | | | | | | | | | | | | | | | |
| *Crime Rate per 100,000* | *R* | ***2,900*** | ***894*** | *-* | *56* | *-* | *67* | *328* | *419* | *11* | *11* | ***2,005*** | *362* | *22* | *294* | *-* | *11* | *373* | *-* | *-* | *79* | *56* | *-* | *90* | *351* | *22* | *67* | *271* |
| Wadena | O | **1,316** | **245** | - | 6 | - | 10 | 11 | 198 | 20 | - | **1,071** | 31 | 18 | 469 | 1 | - | 117 | - | - | 4 | 12 | - | 3 | 19 | 48 | 104 | 245 |
| PD | C | **1,079** | **116** | - | 5 | - | 9 | 6 | 79 | 17 | - | **963** | 29 | 5 | 455 | 1 | - | 58 | - | - | 4 | 9 | - | 2 | 19 | 47 | 97 | 237 |
| MN0800100 | % | **82** | **47** | - | 83 | - | 90 | 55 | 40 | 85 | - | **90** | 94 | 28 | 97 | 100 | - | 50 | - | - | 100 | 75 | - | 67 | 100 | 98 | 93 | 97 |
| Pop. 4,294 | | | | | | | | | | | | | | | | | | | | | | | | | | | | |
| *Crime Rate per 100,000* | *R* | ***30,647*** | ***5,705*** | *-* | *139* | *-* | *232* | *256* | *4,611* | *465* | *-* | ***24,941*** | *721* | *419* | *10,922* | *23* | *-* | *2,724* | *-* | *-* | *93* | *279* | *-* | *69* | *442* | *1,117* | *2,421* | *5,705* |
| **WASECA** | **O** | **1,509** | **431** | **1** | **11** | **3** | **21** | **43** | **331** | **21** | **-** | **1,078** | **134** | **25** | **64** | **-** | **3** | **272** | **11** | **2** | **13** | **20** | **-** | **36** | **121** | **52** | **160** | **165** |
| **COUNTY TOTAL** | **C** | **575** | **83** | **1** | **7** | **2** | **12** | **5** | **49** | **7** | **-** | **492** | **109** | **12** | **29** | **-** | **2** | **19** | **2** | **-** | **8** | **9** | **-** | **17** | **115** | **39** | **32** | **99** |
| | **%** | **38** | **19** | **100** | **64** | **67** | **57** | **12** | **15** | **33** | **-** | **46** | **81** | **48** | **45** | **-** | **67** | **7** | **18** | **-** | **62** | **45** | **-** | **47** | **95** | **75** | **20** | **60** |
| **Pop. 19,526** | | | | | | | | | | | | | | | | | | | | | | | | | | | | |
| ***Crime Rate per 100,000*** | ***R*** | ***7,728*** | ***2,207*** | ***5*** | ***56*** | ***15*** | ***107*** | ***220*** | ***1,695*** | ***107*** | ***-*** | ***5,520*** | ***686*** | ***128*** | ***327*** | ***-*** | ***15*** | ***1,393*** | ***56*** | ***10*** | ***66*** | ***102*** | ***-*** | ***184*** | ***619*** | ***266*** | ***819*** | ***845*** |
| Waseca | O | **357** | **79** | - | 2 | - | 6 | 20 | 46 | 5 | - | **278** | 13 | 3 | 8 | - | - | 84 | 2 | 2 | 3 | 5 | - | 11 | 28 | 15 | 40 | 64 |
| Sheriff | C | **99** | **7** | - | 2 | - | 3 | 1 | 1 | - | - | **92** | 5 | - | - | - | - | 2 | 1 | - | 1 | 3 | - | - | 28 | 12 | 1 | 39 |
| MN0810000 | % | **28** | **9** | - | 100 | - | 50 | 5 | 2 | - | - | **33** | 38 | - | - | - | - | 2 | 50 | - | 33 | 60 | - | - | 100 | 80 | 3 | 61 |
| Pop. 8,924 | | | | | | | | | | | | | | | | | | | | | | | | | | | | |
| *Crime Rate per 100,000* | *R* | ***4,000*** | ***885*** | *-* | *22* | *-* | *67* | *224* | *515* | *56* | *-* | ***3,115*** | *145* | *33* | *89* | *-* | *-* | *941* | *22* | *22* | *33* | *56* | *-* | *123* | *313* | *168* | *448* | *717* |
| Janesville | O | **191** | **70** | - | - | - | 3 | 11 | 55 | 1 | - | **121** | 7 | - | 2 | - | - | 32 | 3 | - | - | 6 | - | 2 | 19 | 8 | 28 | 14 |
| PD | C | **37** | **4** | - | - | - | 1 | 1 | 1 | 1 | - | **33** | 6 | - | 1 | - | - | 1 | - | - | - | 1 | - | - | 17 | 2 | 2 | 3 |
| MN0810100 | % | **19** | **6** | - | - | - | 33 | 9 | 2 | 100 | - | **27** | 86 | - | 50 | - | - | 3 | - | - | - | 17 | - | - | 89 | 25 | 7 | 21 |
| Pop. 2,109 | | | | | | | | | | | | | | | | | | | | | | | | | | | | |
| *Crime Rate per 100,000* | *R* | ***9,056*** | ***3,319*** | *-* | *-* | *-* | *142* | *521* | *2,607* | *47* | *-* | ***5,737*** | *331* | *-* | *94* | *-* | *-* | *1,517* | *142* | *-* | *-* | *284* | *-* | *94* | *900* | *379* | *1,327* | *663* |
| Waseca | O | **961** | **282** | 1 | 9 | 3 | 12 | 12 | 230 | 15 | - | **679** | 114 | 22 | 54 | - | 3 | 156 | 6 | - | 10 | 9 | - | 23 | 74 | 29 | 92 | 87 |
| PD | C | **439** | **72** | 1 | 5 | 2 | 8 | 3 | 47 | 6 | - | **367** | 98 | 12 | 28 | - | 2 | 16 | 1 | - | 7 | 5 | - | 17 | 70 | 25 | 29 | 57 |
| MN0810300 | % | **46** | **26** | 100 | 56 | 67 | 67 | 25 | 20 | 40 | - | **54** | 86 | 55 | 52 | - | 67 | 10 | 17 | - | 70 | 56 | - | 74 | 95 | 86 | 32 | 66 |
| Pop. 8,493 | | | | | | | | | | | | | | | | | | | | | | | | | | | | |
| *Crime Rate per 100,000* | *R* | ***11,315*** | ***3,320*** | *11* | *105* | *35* | *141* | *141* | *2,708* | *176* | *-* | ***7,994*** | *1,342* | *259* | *635* | *-* | *35* | *1,836* | *70* | *-* | *117* | *105* | *-* | *270* | *871* | *341* | *1,083* | *1,024* |
| **WASHINGTON** | **O** | **18,084** | **5,796** | **-** | **62** | **36** | **141** | **715** | **4,477** | **323** | **42** | **12,288** | **1,090** | **422** | **796** | **1** | **61** | **2,214** | **420** | **9** | **118** | **610** | **2** | **140** | **1,194** | **470** | **3,016** | **1,725** |
| **COUNTY TOTAL** | **C** | **8,904** | **1,209** | **-** | **30** | **14** | **93** | **105** | **869** | **87** | **11** | **7,695** | **863** | **112** | **337** | **-** | **54** | **345** | **277** | **8** | **69** | **591** | **1** | **77** | **1,193** | **447** | **2,009** | **1,312** |
| | **%** | **49** | **20** | **-** | **48** | **39** | **66** | **15** | **19** | **27** | **26** | **63** | **79** | **27** | **42** | **-** | **89** | **16** | **66** | **89** | **58** | **97** | **50** | **55** | **100** | **95** | **67** | **76** |
| **Pop. 200,776** | | | | | | | | | | | | | | | | | | | | | | | | | | | | |
| ***Crime Rate per 100,000*** | ***R*** | ***9,007*** | ***2,886*** | ***-*** | ***30*** | ***17*** | ***70*** | ***356*** | ***2,229*** | ***160*** | ***20*** | ***6,120*** | ***542*** | ***210*** | ***396*** | ***-*** | ***30*** | ***1,102*** | ***209*** | ***4*** | ***58*** | ***303*** | ***-*** | ***69*** | ***594*** | ***234*** | ***1,502*** | ***859*** |

O = Number of Offenses C = Offenses Cleared
% = Percent Cleared R = Crime Rate per 100,000
* - Agency did not report all 12 months in 2001

# TABLE 38
## Offenses, Clearances, Percent Cleared and Crime Rate by Agency - 2001

| Area NCIC Number | | Grand Total | Total Part 1 | Murder | Rape | Rob-bery | Aggra-vated Assault | Burg-lary | Larc-eny | Motor Vehicle Theft | Arson | Total Part 2 | Other Assaults | Forgery/ Counter-feiting | Fraud | Embe-zzle-ment | Stolen Property | Vand-alism | Weap-ons | Prosti-tution | Other Sex Offen. | Narc-otics | Gamb-ling | Family/ Children | D.U.I. | Liquor Laws | Disor-derly Cond. | Other Offen-ses |
|---|---|---|---|---|---|---|---|---|---|---|---|---|---|---|---|---|---|---|---|---|---|---|---|---|---|---|---|---|
| Washington | O | **4,087** | **1,140** | - | 11 | 5 | 21 | 207 | 828 | 65 | 3 | **2,947** | 277 | 53 | 105 | - | 19 | 546 | 121 | - | 37 | 177 | - | 35 | 217 | 121 | 633 | 606 |
| Sheriff | C | **2,196** | **212** | - | 9 | 3 | 21 | 47 | 115 | 17 | - | **1,984** | 250 | 26 | 60 | - | 19 | 108 | 67 | - | 32 | 177 | - | 32 | 217 | 120 | 431 | 445 |
| MN0820000 | % | **54** | **19** | - | 82 | 60 | 100 | 23 | 14 | 26 | - | **67** | 90 | 49 | 57 | - | 100 | 20 | 55 | - | 86 | 100 | - | 91 | 100 | 99 | 68 | 73 |
| Pop. 59,233 | | | | | | | | | | | | | | | | | | | | | | | | | | | | |
| *Crime Rate per 100,000* | *R* | ***6,899*** | ***1,924*** | - | *18* | *8* | *35* | *349* | *1,397* | *109* | *5* | ***4,975*** | *467* | *89* | *177* | - | *32* | *921* | *204* | - | *62* | *298* | - | *59* | *366* | *204* | *1,068* | *1,023* |
| Bayport | O | **263** | **58** | - | 1 | - | 3 | 5 | 48 | 1 | - | **205** | 32 | 5 | 4 | - | 1 | 23 | 3 | - | 2 | 14 | - | 1 | 57 | 3 | 18 | 42 |
| PD | C | **183** | **14** | - | 1 | - | 2 | - | 10 | 1 | - | **169** | 27 | 3 | 3 | - | 1 | 4 | 3 | - | 2 | 14 | - | - | 57 | 3 | 16 | 36 |
| MN0820100 | % | **70** | **24** | - | 100 | - | 67 | - | 21 | 100 | - | **82** | 84 | 60 | 75 | - | 100 | 17 | 100 | - | 100 | 100 | - | - | 100 | 100 | 89 | 86 |
| Pop. 3,162 | | | | | | | | | | | | | | | | | | | | | | | | | | | | |
| *Crime Rate per 100,000* | *R* | ***8,317*** | ***1,834*** | - | *31* | - | *94* | *158* | *1,518* | *31* | - | ***6,483*** | *1,012* | *158* | *126* | - | *31* | *727* | *94* | - | *63* | *442* | - | *31* | *1,802* | *94* | *569* | *1,328* |
| Forest Lake | O | **636** | **325** | - | 3 | 3 | 3 | 36 | 240 | 40 | - | **311** | 55 | 25 | 10 | - | 1 | 33 | 1 | - | 1 | 19 | - | - | 65 | 15 | 27 | 59 |
| PD | C | **272** | **41** | - | 2 | 1 | 2 | 3 | 19 | 14 | - | **231** | 47 | 3 | - | - | 1 | 3 | - | - | - | 19 | - | - | 65 | 14 | 27 | 52 |
| MN0820200 | % | **43** | **13** | - | 67 | 33 | 67 | 8 | 8 | 35 | - | **74** | 85 | 12 | - | - | 100 | 9 | - | - | - | 100 | - | - | 100 | 93 | 100 | 88 |
| Pop. 6,798 | | | | | | | | | | | | | | | | | | | | | | | | | | | | |
| *Crime Rate per 100,000* | *R* | ***9,355*** | ***4,780*** | - | *44* | *44* | *44* | *529* | *3,530* | *588* | - | ***4,574*** | *809* | *367* | *147* | - | *14* | *485* | *14* | - | *14* | *279* | - | - | *956* | *220* | *397* | *867* |
| Newport | O | **550** | **209** | - | 2 | 5 | 7 | 26 | 139 | 27 | 3 | **341** | 65 | 5 | 14 | - | 2 | 86 | 3 | - | 5 | 16 | - | 2 | 13 | 7 | 70 | 53 |
| PD | C | **320** | **65** | - | 2 | 2 | 6 | 7 | 38 | 8 | 2 | **255** | 63 | 2 | 13 | - | 2 | 21 | 3 | - | 3 | 15 | - | 1 | 13 | 7 | 66 | 46 |
| MN0820400 | % | **58** | **31** | - | 100 | 40 | 86 | 27 | 27 | 30 | 67 | **75** | 97 | 40 | 93 | - | 100 | 24 | 100 | - | 60 | 94 | - | 50 | 100 | 100 | 94 | 87 |
| Pop. 3,715 | | | | | | | | | | | | | | | | | | | | | | | | | | | | |
| *Crime Rate per 100,000* | *R* | ***14,804*** | ***5,625*** | - | *53* | *134* | *188* | *699* | *3,741* | *726* | *80* | ***9,179*** | *1,749* | *134* | *376* | - | *53* | *2,314* | *80* | - | *134* | *430* | - | *53* | *349* | *188* | *1,884* | *1,426* |
| St. Paul Park | O | **740** | **163** | - | 3 | - | 13 | 27 | 111 | 7 | 2 | **577** | 87 | 4 | 50 | - | - | 76 | 24 | - | 4 | 20 | - | 12 | 33 | 23 | 129 | 115 |
| PD | C | **515** | **50** | - | 3 | - | 13 | 5 | 27 | 2 | - | **465** | 85 | 3 | 26 | - | - | 29 | 22 | - | 4 | 20 | - | 12 | 33 | 23 | 117 | 91 |
| MN0820500 | % | **69** | **30** | - | 100 | - | 100 | 19 | 24 | 29 | - | **81** | 98 | 75 | 52 | - | - | 38 | 92 | - | 100 | 100 | - | 100 | 100 | 100 | 91 | 79 |
| Pop. 5,070 | | | | | | | | | | | | | | | | | | | | | | | | | | | | |
| *Crime Rate per 100,000* | *R* | ***14,595*** | ***3,214*** | - | *59* | - | *256* | *532* | *2,189* | *138* | *39* | ***11,380*** | *1,715* | *78* | *986* | - | - | *1,499* | *473* | - | *78* | *394* | - | *236* | *650* | *453* | *2,544* | *2,268* |
| Stillwater | O | **1,383** | **445** | - | 2 | 5 | 19 | 65 | 328 | 24 | 2 | **938** | 108 | 21 | 68 | - | 3 | 215 | 28 | - | 12 | 55 | - | 3 | 165 | 35 | 104 | 121 |
| PD | C | **735** | **115** | - | 2 | 1 | 13 | 11 | 78 | 10 | - | **620** | 82 | 10 | 29 | - | 3 | 42 | 25 | - | 8 | 54 | - | 3 | 164 | 35 | 70 | 95 |
| MN0820600 | % | **53** | **26** | - | 100 | 20 | 68 | 17 | 24 | 42 | - | **66** | 76 | 48 | 43 | - | 100 | 20 | 89 | - | 67 | 98 | - | 100 | 99 | 100 | 67 | 79 |
| Pop. 15,143 | | | | | | | | | | | | | | | | | | | | | | | | | | | | |
| *Crime Rate per 100,000* | *R* | ***9,132*** | ***2,938*** | - | *13* | *33* | *125* | *429* | *2,166* | *158* | *13* | ***6,194*** | *713* | *138* | *449* | - | *19* | *1,419* | *184* | - | *79* | *363* | - | *19* | *1,089* | *231* | *686* | *799* |
| Cottage Grove | O | **3,077** | **773** | - | 11 | 5 | 16 | 85 | 616 | 31 | 9 | **2,304** | 126 | 49 | 92 | 1 | 10 | 468 | 154 | 2 | 20 | 58 | - | 36 | 143 | 69 | 879 | 197 |
| PD | C | **1,508** | **193** | - | 3 | 3 | 8 | 8 | 158 | 9 | 4 | **1,315** | 95 | 14 | 18 | - | 6 | 63 | 111 | 1 | 8 | 54 | - | 16 | 143 | 65 | 579 | 142 |
| MN0820700 | % | **49** | **25** | - | 27 | 60 | 50 | 9 | 26 | 29 | 44 | **57** | 75 | 29 | 20 | - | 60 | 13 | 72 | 50 | 40 | 93 | - | 44 | 100 | 94 | 66 | 72 |
| Pop. 30,582 | | | | | | | | | | | | | | | | | | | | | | | | | | | | |
| *Crime Rate per 100,000* | *R* | ***10,061*** | ***2,527*** | - | *35* | *16* | *52* | *277* | *2,014* | *101* | *29* | ***7,533*** | *412* | *160* | *300* | *3* | *32* | *1,530* | *503* | *6* | *65* | *189* | - | *117* | *467* | *225* | *2,874* | *644* |
| Oakdale | O | **2,480** | **1,220** | - | 18 | 9 | 39 | 115 | 956 | 66 | 17 | **1,260** | 192 | 45 | 62 | - | 7 | 292 | 16 | - | 14 | 79 | 2 | 9 | 174 | 51 | 172 | 145 |
| PD | C | **932** | **298** | - | 6 | 4 | 18 | 20 | 230 | 15 | 5 | **634** | 106 | 14 | 24 | - | 6 | 38 | 8 | - | 7 | 75 | 1 | 3 | 174 | 45 | 39 | 94 |
| MN0820800 | % | **38** | **24** | - | 33 | 44 | 46 | 17 | 24 | 23 | 29 | **50** | 55 | 31 | 39 | - | 86 | 13 | 50 | - | 50 | 95 | 50 | 33 | 100 | 88 | 23 | 65 |
| Pop. 26,653 | | | | | | | | | | | | | | | | | | | | | | | | | | | | |
| *Crime Rate per 100,000* | *R* | ***9,304*** | ***4,577*** | - | *67* | *33* | *146* | *431* | *3,586* | *247* | *63* | ***4,727*** | *720* | *168* | *232* | - | *26* | *1,095* | *60* | - | *52* | *296* | *7* | *33* | *652* | *191* | *645* | *544* |
| Woodbury | O | **3,767** | **1,222** | - | 10 | 4 | 15 | 139 | 998 | 50 | 6 | **2,545** | 123 | 92 | 136 | - | 17 | 391 | 57 | 7 | 20 | 114 | - | 40 | 264 | 120 | 901 | 263 |
| PD | C | **1,698** | **179** | - | 2 | - | 5 | 4 | 159 | 9 | - | **1,519** | 89 | 28 | 24 | - | 15 | 33 | 26 | 7 | 3 | 106 | - | 9 | 264 | 109 | 610 | 196 |
| MN0821100 | % | **45** | **15** | - | 20 | - | 33 | 3 | 16 | 18 | - | **60** | 72 | 30 | 18 | - | 88 | 8 | 46 | 100 | 15 | 93 | - | 23 | 100 | 91 | 68 | 75 |
| Pop. 46,463 | | | | | | | | | | | | | | | | | | | | | | | | | | | | |
| *Crime Rate per 100,000* | *R* | ***8,107*** | ***2,630*** | - | *21* | *8* | *32* | *299* | *2,147* | *107* | *12* | ***5,477*** | *264* | *198* | *292* | - | *36* | *841* | *122* | *15* | *43* | *245* | - | *86* | *568* | *258* | *1,939* | *566* |
| Oak Park Heights | O | **1,101** | **241** | - | 1 | - | 5 | 10 | 213 | 12 | - | **860** | 25 | 123 | 255 | - | 1 | 84 | 13 | - | 3 | 58 | - | 2 | 63 | 26 | 83 | 124 |
| PD | C | **545** | **42** | - | - | - | 5 | - | 35 | 2 | - | **503** | 19 | 9 | 140 | - | 1 | 4 | 12 | - | 2 | 57 | - | 1 | 63 | 26 | 54 | 115 |
| MN0821400 | % | **50** | **17** | - | - | - | 100 | - | 16 | 17 | - | **58** | 76 | 7 | 55 | - | 100 | 5 | 92 | - | 67 | 98 | - | 50 | 100 | 100 | 65 | 93 |
| Pop. 3,957 | | | | | | | | | | | | | | | | | | | | | | | | | | | | |
| *Crime Rate per 100,000* | *R* | ***27,824*** | ***6,090*** | - | *25* | - | *126* | *252* | *5,382* | *303* | - | ***21,733*** | *631* | *3,108* | *6,444* | - | *25* | *2,122* | *328* | - | *75* | *1,465* | - | *50* | *1,592* | *657* | *2,097* | *3,133* |
| **WATONWAN** | **O** | **831** | **306** | **-** | **5** | **-** | **14** | **38** | **235** | **11** | **3** | **525** | **79** | **4** | **14** | **-** | **4** | **168** | **4** | **-** | **4** | **22** | **-** | **2** | **48** | **28** | **80** | **68** |
| **COUNTY TOTAL** | **C** | **433** | **86** | **-** | **4** | **-** | **13** | **13** | **49** | **7** | **-** | **347** | **70** | **2** | **10** | **-** | **4** | **18** | **3** | **-** | **4** | **22** | **-** | **2** | **48** | **28** | **74** | **62** |

O = Number of Offenses C = Offenses Cleared
% = Percent Cleared R = Crime Rate per 100,000
* - Agency did not report all 12 months in 2001

# TABLE 38
## Offenses, Clearances, Percent Cleared and Crime Rate by Agency - 2001

| Area NCIC Number | | Grand Total | Total Part 1 | Murder | Rape | Rob-bery | Aggra-vated Assault | Burg-lary | Larc-eny | Motor Vehicle Theft | Arson | Total Part 2 | Other Assaults | Forgery/ Counter-feiting | Fraud | Embe-zzle-ment | Stolen Property | Vand-alism | Weap-ons | Prosti-tution | Other Sex Offen. | Narc-otics | Gamb-ling | Family/ Children | D.U.I. | Liquor Laws | Disor-derly Cond. | Other Offen-ses |
|---|---|---|---|---|---|---|---|---|---|---|---|---|---|---|---|---|---|---|---|---|---|---|---|---|---|---|---|---|
| | % | 52 | 28 | - | 80 | - | 93 | 34 | 21 | 64 | - | 66 | 89 | 50 | 71 | - | 100 | 11 | 75 | - | 100 | 100 | - | 100 | 100 | 100 | 93 | 91 |
| **Pop. 11,876** | | | | | | | | | | | | | | | | | | | | | | | | | | | | |
| ***Crime Rate per 100,000*** | R | 6,997 | 2,576 | - | 42 | - | 117 | 319 | 1,978 | 92 | 25 | 4,420 | 665 | 33 | 117 | - | 33 | 1,414 | 33 | - | 33 | 185 | - | 16 | 404 | 235 | 673 | 572 |
| Watonwan | O | 227 | 93 | - | - | - | 10 | 13 | 63 | 4 | 3 | 134 | 21 | 1 | 1 | - | 1 | 28 | 2 | - | - | 13 | - | - | 21 | 13 | 8 | 25 |
| Sheriff | C | 117 | 20 | - | - | - | 9 | 1 | 8 | 2 | - | 97 | 17 | - | 1 | - | 1 | 6 | 1 | - | - | 13 | - | - | 21 | 13 | 5 | 19 |
| MN0830000 | % | 52 | 22 | - | - | - | 90 | 8 | 13 | 50 | - | 72 | 81 | - | 100 | - | 100 | 21 | 50 | - | - | 100 | - | - | 100 | 100 | 63 | 76 |
| Pop. 7,181 | | | | | | | | | | | | | | | | | | | | | | | | | | | | |
| *Crime Rate per 100,000* | R | 3,161 | 1,295 | - | - | - | 139 | 181 | 877 | 55 | 41 | 1,866 | 292 | 13 | 13 | - | 13 | 389 | 27 | - | - | 181 | - | - | 292 | 181 | 111 | 348 |
| St. James | O | 604 | 213 | - | 5 | - | 4 | 25 | 172 | 7 | - | 391 | 58 | 3 | 13 | - | 3 | 140 | 2 | - | 4 | 9 | - | 2 | 27 | 15 | 72 | 43 |
| PD | C | 316 | 66 | - | 4 | - | 4 | 12 | 41 | 5 | - | 250 | 53 | 2 | 9 | - | 3 | 12 | 2 | - | 4 | 9 | - | 2 | 27 | 15 | 69 | 43 |
| MN0830200 | % | 52 | 31 | - | 80 | - | 100 | 48 | 24 | 71 | - | 64 | 91 | 67 | 69 | - | 100 | 9 | 100 | - | 100 | 100 | - | 100 | 100 | 100 | 96 | 100 |
| Pop. 4,695 | | | | | | | | | | | | | | | | | | | | | | | | | | | | |
| *Crime Rate per 100,000* | R | 12,864 | 4,536 | - | 106 | - | 85 | 532 | 3,663 | 149 | - | 8,328 | 1,235 | 63 | 276 | - | 63 | 2,981 | 42 | - | 85 | 191 | - | 42 | 575 | 319 | 1,533 | 915 |
| **WILKIN** | O | 1,357 | 211 | - | 2 | - | 2 | 51 | 135 | 20 | 1 | 1,146 | 36 | 8 | 119 | - | 5 | 101 | 17 | - | 5 | 13 | - | 50 | 88 | 34 | 94 | 576 |
| **COUNTY TOTAL** | C | 966 | 63 | - | 1 | - | 1 | 10 | 43 | 8 | - | 903 | 31 | 5 | 79 | - | 2 | 26 | 13 | - | 1 | 6 | - | 40 | 84 | 26 | 81 | 509 |
| | % | 71 | 30 | - | 50 | - | 50 | 20 | 32 | 40 | - | 79 | 86 | 63 | 66 | - | 40 | 26 | 76 | - | 20 | 46 | - | 80 | 95 | 76 | 86 | 88 |
| **Pop. 7,138** | | | | | | | | | | | | | | | | | | | | | | | | | | | | |
| ***Crime Rate per 100,000*** | R | 19,010 | 2,956 | - | 28 | - | 28 | 714 | 1,891 | 280 | 14 | 16,054 | 504 | 112 | 1,667 | - | 70 | 1,414 | 238 | - | 70 | 182 | - | 700 | 1,232 | 476 | 1,316 | 8,069 |
| Wilkin | O | 288 | 78 | - | 2 | - | 1 | 22 | 46 | 7 | - | 210 | 14 | - | 27 | - | 1 | 30 | 2 | - | 1 | 6 | - | 16 | 26 | 14 | 17 | 56 |
| Sheriff | C | 166 | 22 | - | 1 | - | 1 | 2 | 12 | 6 | - | 144 | 11 | - | 24 | - | 1 | 7 | 1 | - | - | 3 | - | 15 | 22 | 8 | 9 | 43 |
| MN0840000 | % | 58 | 28 | - | 50 | - | 100 | 9 | 26 | 86 | - | 69 | 79 | - | 89 | - | 100 | 23 | 50 | - | - | 50 | - | 94 | 85 | 57 | 53 | 77 |
| Pop. 3,579 | | | | | | | | | | | | | | | | | | | | | | | | | | | | |
| *Crime Rate per 100,000* | R | 8,046 | 2,179 | - | 55 | - | 27 | 614 | 1,285 | 195 | - | 5,867 | 391 | - | 754 | - | 27 | 838 | 55 | - | 27 | 167 | - | 447 | 726 | 391 | 474 | 1,564 |
| Breckenridge | O | 1,069 | 133 | - | - | - | 1 | 29 | 89 | 13 | 1 | 936 | 22 | 8 | 92 | - | 4 | 71 | 15 | - | 4 | 7 | - | 34 | 62 | 20 | 77 | 520 |
| PD | C | 800 | 41 | - | - | - | - | 8 | 31 | 2 | - | 759 | 20 | 5 | 55 | - | 1 | 19 | 12 | - | 1 | 3 | - | 25 | 62 | 18 | 72 | 466 |
| MN0840100 | % | 75 | 31 | - | - | - | - | 28 | 35 | 15 | - | 81 | 91 | 63 | 60 | - | 25 | 27 | 80 | - | 25 | 43 | - | 74 | 100 | 90 | 94 | 90 |
| Pop. 3,559 | | | | | | | | | | | | | | | | | | | | | | | | | | | | |
| *Crime Rate per 100,000* | R | 30,036 | 3,737 | - | - | - | 28 | 814 | 2,500 | 365 | 28 | 26,299 | 618 | 224 | 2,584 | - | 112 | 1,994 | 421 | - | 112 | 196 | - | 955 | 1,742 | 561 | 2,163 | 14,610 |
| **WINONA** | O | 5,145 | 1,224 | - | 7 | 6 | 36 | 211 | 893 | 69 | 2 | 3,921 | 391 | 90 | 175 | - | 6 | 759 | 37 | - | 51 | 94 | 5 | 65 | 327 | 263 | 404 | 1,254 |
| **COUNTY TOTAL** | C | 2,907 | 256 | - | 5 | 2 | 26 | 28 | 181 | 14 | - | 2,651 | 262 | 31 | 108 | - | 6 | 104 | 25 | - | 23 | 89 | 1 | 16 | 326 | 257 | 291 | 1,112 |
| | % | 57 | 21 | - | 71 | 33 | 72 | 13 | 20 | 20 | - | 68 | 67 | 34 | 62 | - | 100 | 14 | 68 | - | 45 | 95 | 20 | 25 | 100 | 98 | 72 | 89 |
| **Pop. 49,985** | | | | | | | | | | | | | | | | | | | | | | | | | | | | |
| ***Crime Rate per 100,000*** | R | 10,293 | 2,448 | - | 14 | 12 | 72 | 422 | 1,786 | 138 | 4 | 7,844 | 782 | 180 | 350 | - | 12 | 1,518 | 74 | - | 102 | 188 | 10 | 130 | 654 | 526 | 808 | 2,508 |
| Winona | O | 1,101 | 233 | - | 3 | - | 7 | 63 | 139 | 21 | - | 868 | 100 | 13 | 30 | - | 1 | 150 | 11 | - | 14 | 17 | 2 | 18 | 130 | 29 | 73 | 280 |
| Sheriff | C | 616 | 54 | - | 2 | - | 7 | 17 | 23 | 5 | - | 562 | 67 | 6 | 19 | - | 1 | 17 | 5 | - | 7 | 14 | - | 7 | 129 | 27 | 45 | 218 |
| MN0850000 | % | 56 | 23 | - | 67 | - | 100 | 27 | 17 | 24 | - | 65 | 67 | 46 | 63 | - | 100 | 11 | 45 | - | 50 | 82 | - | 39 | 99 | 93 | 62 | 78 |
| Pop. 19,543 | | | | | | | | | | | | | | | | | | | | | | | | | | | | |
| *Crime Rate per 100,000* | R | 5,633 | 1,192 | - | 15 | - | 35 | 322 | 711 | 107 | - | 4,441 | 511 | 66 | 153 | - | 5 | 767 | 56 | - | 71 | 86 | 10 | 92 | 665 | 148 | 373 | 1,432 |
| Winona | O | 3,620 | 908 | - | 3 | 6 | 27 | 131 | 692 | 47 | 2 | 2,712 | 278 | 72 | 97 | - | 4 | 534 | 19 | - | 36 | 73 | 3 | 43 | 182 | 186 | 245 | 940 |
| PD | C | 2,061 | 183 | - | 3 | 2 | 18 | 8 | 143 | 9 | - | 1,878 | 189 | 25 | 59 | - | 4 | 75 | 16 | - | 16 | 71 | 1 | 8 | 182 | 182 | 178 | 872 |
| MN0850200 | % | 57 | 20 | - | 100 | 33 | 67 | 6 | 21 | 19 | - | 69 | 68 | 35 | 61 | - | 100 | 14 | 84 | - | 44 | 97 | 33 | 19 | 100 | 98 | 73 | 93 |
| Pop. 27,069 | | | | | | | | | | | | | | | | | | | | | | | | | | | | |
| *Crime Rate per 100,000* | R | 13,373 | 3,354 | - | 11 | 22 | 99 | 483 | 2,556 | 173 | 7 | 10,018 | 1,027 | 265 | 358 | - | 14 | 1,972 | 70 | - | 132 | 269 | 11 | 158 | 672 | 687 | 905 | 3,472 |
| Goodview | O | 424 | 83 | - | 1 | - | 2 | 17 | 62 | 1 | - | 341 | 13 | 5 | 48 | - | 1 | 75 | 7 | - | 1 | 4 | - | 4 | 15 | 48 | 86 | 34 |
| PD | C | 230 | 19 | - | - | - | 1 | 3 | 15 | - | - | 211 | 6 | - | 30 | - | 1 | 12 | 4 | - | - | 4 | - | 1 | 15 | 48 | 68 | 22 |
| MN0850300 | % | 54 | 23 | - | - | - | 50 | 18 | 24 | - | - | 62 | 46 | - | 63 | - | 100 | 16 | 57 | - | - | 100 | - | 25 | 100 | 100 | 79 | 65 |
| Pop. 3,373 | | | | | | | | | | | | | | | | | | | | | | | | | | | | |
| *Crime Rate per 100,000* | R | 12,570 | 2,460 | - | 29 | - | 59 | 504 | 1,838 | 29 | - | 10,109 | 385 | 148 | 1,423 | - | 29 | 2,223 | 207 | - | 29 | 118 | - | 118 | 444 | 1,423 | 2,549 | 1,008 |
| **WRIGHT** | O | 7,301 | 2,604 | 1 | 16 | 5 | 48 | 299 | 2,042 | 185 | 8 | 4,697 | 469 | 135 | 307 | - | 35 | 1,175 | 25 | - | 33 | 330 | 1 | 42 | 501 | 227 | 384 | 1,033 |
| **COUNTY TOTAL** | C | 4,004 | 635 | 1 | 10 | 2 | 40 | 50 | 474 | 54 | 4 | 3,369 | 430 | 55 | 272 | - | 34 | 263 | 25 | - | 18 | 323 | - | 31 | 497 | 226 | 341 | 854 |
| | % | 55 | 24 | 100 | 63 | 40 | 83 | 17 | 23 | 29 | 50 | 72 | 92 | 41 | 89 | - | 97 | 22 | 100 | - | 55 | 98 | - | 74 | 99 | 100 | 89 | 83 |
| **Pop. 89,973** | | | | | | | | | | | | | | | | | | | | | | | | | | | | |

O = Number of Offenses C = Offenses Cleared
% = Percent Cleared R = Crime Rate per 100,000
* - Agency did not report all 12 months in 2001

# TABLE 38
## Offenses, Clearances, Percent Cleared and Crime Rate by Agency - 2001

| Area NCIC Number | | Grand Total | Total Part 1 | Murder | Rape | Rob-bery | Aggra-vated Assault | Burg-lary | Larc-eny | Motor Vehicle Theft | Arson | Total Part 2 | Other Assaults | Forgery/ Counter-feiting | Fraud | Embe-zzle-ment | Stolen Property | Vand-alism | Weap-ons | Prosti-tution | Other Sex Offen. | Narc-otics | Gamb-ling | Family/ Children | D.U.I. | Liquor Laws | Disor-derly Cond. | Other Offen-ses |
|---|---|---|---|---|---|---|---|---|---|---|---|---|---|---|---|---|---|---|---|---|---|---|---|---|---|---|---|---|
| ***Crime Rate per 100,000*** | ***R*** | ***8,114*** | ***2,894*** | ***1*** | ***17*** | ***5*** | ***53*** | ***332*** | ***2,269*** | ***205*** | ***8*** | ***5,220*** | ***521*** | ***150*** | ***341*** | ***-*** | ***38*** | ***1,305*** | ***27*** | ***-*** | ***36*** | ***366*** | ***1*** | ***46*** | ***556*** | ***252*** | ***426*** | ***1,148*** |
| Wright | O | **5,344** | **1,908** | 1 | 8 | 5 | 32 | 228 | 1,474 | 154 | 6 | **3,436** | 332 | 87 | 289 | - | 28 | 927 | 18 | - | 13 | 250 | 1 | 25 | 405 | 160 | 193 | 708 |
| Sheriff | C | **3,001** | **439** | 1 | 8 | 2 | 31 | 40 | 308 | 46 | 3 | **2,562** | 322 | 44 | 266 | - | 28 | 224 | 18 | - | 13 | 249 | - | 25 | 405 | 160 | 193 | 615 |
| MN0860000 | % | **56** | **23** | 100 | 100 | 40 | 97 | 18 | 21 | 30 | 50 | **75** | 97 | 51 | 92 | - | 100 | 24 | 100 | - | 100 | 100 | - | 100 | 100 | 100 | 100 | 87 |
| Pop. 69,324 | | | | | | | | | | | | | | | | | | | | | | | | | | | | |
| *Crime Rate per 100,000* | *R* | ***7,708*** | ***2,752*** | *1* | *11* | *7* | *46* | *328* | *2,126* | *222* | *8* | ***4,956*** | *478* | *125* | *416* | *-* | *40* | *1,337* | *25* | *-* | *18* | *360* | *1* | *36* | *584* | *230* | *278* | *1,021* |
| Buffalo | O | **1,347** | **452** | - | 6 | - | 9 | 49 | 372 | 14 | 2 | **895** | 99 | 41 | 9 | - | 5 | 167 | 6 | - | 15 | 50 | - | 15 | 65 | 42 | 112 | 269 |
| PD | C | **672** | **127** | - | - | - | 5 | 9 | 110 | 2 | 1 | **545** | 74 | 8 | 1 | - | 5 | 17 | 6 | - | 2 | 49 | - | 4 | 65 | 42 | 80 | 192 |
| MN0860100 | % | **50** | **28** | - | - | - | 56 | 18 | 30 | 14 | 50 | **61** | 75 | 20 | 11 | - | 100 | 10 | 100 | - | 13 | 98 | - | 27 | 100 | 100 | 71 | 71 |
| Pop. 10,097 | | | | | | | | | | | | | | | | | | | | | | | | | | | | |
| *Crime Rate per 100,000* | *R* | ***13,340*** | ***4,476*** | *-* | *59* | *-* | *89* | *485* | *3,684* | *138* | *19* | ***8,864*** | *980* | *406* | *89* | *-* | *49* | *1,653* | *59* | *-* | *148* | *495* | *-* | *148* | *643* | *415* | *1,109* | *2,664* |
| Monticello | O | **228** | **130** | - | 1 | - | 2 | 8 | 108 | 11 | - | **98** | 5 | 4 | 6 | - | 1 | 20 | 1 | - | 1 | 11 | - | - | 11 | 7 | 12 | 19 |
| PD | C | **107** | **31** | - | 1 | - | 2 | 1 | 24 | 3 | - | **76** | 5 | 2 | 4 | - | 1 | 3 | 1 | - | 1 | 11 | - | - | 11 | 7 | 12 | 18 |
| MN086050X | % | **47** | **24** | - | 100 | - | 100 | 13 | 22 | 27 | - | **78** | 100 | 50 | 67 | - | 100 | 15 | 100 | - | 100 | 100 | - | - | 100 | 100 | 100 | 95 |
| Pop. 7,868 | | | | | | | | | | | | | | | | | | | | | | | | | | | | |
| *Crime Rate per 100,000* | *R* | ***2,897*** | ***1,652*** | *-* | *12* | *-* | *25* | *101* | *1,372* | *139* | *-* | ***1,245*** | *63* | *50* | *76* | *-* | *12* | *254* | *12* | *-* | *12* | *139* | *-* | *-* | *139* | *88* | *152* | *241* |
| Annandale | O | **382** | **114** | - | 1 | - | 5 | 14 | 88 | 6 | - | **268** | 33 | 3 | 3 | - | 1 | 61 | - | - | 4 | 19 | - | 2 | 20 | 18 | 67 | 37 |
| PD | C | **224** | **38** | - | 1 | - | 2 | - | 32 | 3 | - | **186** | 29 | 1 | 1 | - | - | 19 | - | - | 2 | 14 | - | 2 | 16 | 17 | 56 | 29 |
| MN0860600 | % | **59** | **33** | - | 100 | - | 40 | - | 36 | 50 | - | **69** | 88 | 33 | 33 | - | - | 31 | - | - | 50 | 74 | - | 100 | 80 | 94 | 84 | 78 |
| Pop. 2,684 | | | | | | | | | | | | | | | | | | | | | | | | | | | | |
| *Crime Rate per 100,000* | *R* | ***14,232*** | ***4,247*** | *-* | *37* | *-* | *186* | *521* | *3,278* | *223* | *-* | ***9,985*** | *1,229* | *111* | *111* | *-* | *37* | *2,272* | *-* | *-* | *149* | *707* | *-* | *74* | *745* | *670* | *2,496* | *1,378* |
| **YELLOW MEDICINE** | **O** | **151** | **45** | **-** | **1** | **-** | **1** | **5** | **37** | **1** | **-** | **106** | **12** | **1** | **-** | **-** | **-** | **48** | **-** | **1** | **3** | **4** | **-** | **1** | **19** | **10** | **-** | **7** |
| **COUNTY TOTAL** | **C** | **37** | **1** | **-** | **-** | **-** | **-** | **1** | **-** | **-** | **-** | **36** | **5** | **-** | **-** | **-** | **-** | **2** | **-** | **-** | **1** | **3** | **-** | **-** | **12** | **8** | **-** | **5** |
| | **%** | **25** | **2** | **-** | **-** | **-** | **-** | **20** | **-** | **-** | **-** | **34** | **42** | **-** | **-** | **-** | **-** | **4** | **-** | **-** | **33** | **75** | **-** | **-** | **63** | **80** | **-** | **71** |
| **Pop. 12,125** | | | | | | | | | | | | | | | | | | | | | | | | | | | | |
| ***Crime Rate per 100,000*** | ***R*** | ***1,245*** | ***371*** | ***-*** | ***8*** | ***-*** | ***8*** | ***41*** | ***305*** | ***8*** | ***-*** | ***874*** | ***98*** | ***8*** | ***-*** | ***-*** | ***-*** | ***395*** | ***-*** | ***8*** | ***24*** | ***32*** | ***-*** | ***8*** | ***156*** | ***82*** | ***-*** | ***57*** |
| Yellow Medicine | O | **151** | **45** | - | 1 | - | 1 | 5 | 37 | 1 | - | **106** | 12 | 1 | - | - | - | 48 | - | 1 | 3 | 4 | - | 1 | 19 | 10 | - | 7 |
| Sheriff | C | **37** | **1** | - | - | - | - | 1 | - | - | - | **36** | 5 | - | - | - | - | 2 | - | - | 1 | 3 | - | - | 12 | 8 | - | 5 |
| MN0870000 | % | **25** | **2** | - | - | - | - | 20 | - | - | - | **34** | 42 | - | - | - | - | 4 | - | - | 33 | 75 | - | - | 63 | 80 | - | 71 |
| Pop. 9,055 | | | | | | | | | | | | | | | | | | | | | | | | | | | | |
| *Crime Rate per 100,000* | *R* | ***1,667*** | ***496*** | *-* | *11* | *-* | *11* | *55* | *408* | *11* | *-* | ***1,170*** | *132* | *11* | *-* | *-* | *-* | *530* | *-* | *11* | *33* | *44* | *-* | *11* | *209* | *110* | *-* | *77* |
| Granite Falls* | O | **-** | **-** | - | - | - | - | - | - | - | - | **-** | - | - | - | - | - | - | - | - | - | - | - | - | - | - | - | - |
| PD | C | **-** | **-** | - | - | - | - | - | - | - | - | **-** | - | - | - | - | - | - | - | - | - | - | - | - | - | - | - | - |
| MN0870200 | % | **-** | **-** | - | - | - | - | - | - | - | - | **-** | - | - | - | - | - | - | - | - | - | - | - | - | - | - | - | - |
| Pop. 3,070 | | | | | | | | | | | | | | | | | | | | | | | | | | | | |
| *Crime Rate per 100,000* | *R* | **-** | **-** | - | - | - | - | - | - | - | - | **-** | - | - | - | - | - | - | - | - | - | - | - | - | - | - | - | - |
| **MINNESOTA STATE** | **O** | **5,304** | **79** | **-** | **-** | **-** | **5** | **1** | **59** | **13** | **1** | **5,225** | **35** | **2** | **1** | **-** | **-** | **52** | **2** | **-** | **1** | **473** | **-** | **-** | **4,296** | **118** | **50** | **195** |
| **PATROL TOTAL** | **C** | **5,158** | **34** | **-** | **-** | **-** | **5** | **1** | **14** | **13** | **1** | **5,124** | **12** | **-** | **-** | **-** | **-** | **9** | **2** | **-** | **1** | **473** | **-** | **-** | **4,292** | **117** | **25** | **193** |
| **MNMHP0000** | **%** | **97** | **43** | **-** | **-** | **-** | **100** | **100** | **24** | **100** | **100** | **98** | **34** | **-** | **-** | **-** | **-** | **17** | **100** | **-** | **100** | **100** | **-** | **-** | **100** | **99** | **50** | **99** |
| **Pop. N/A** | | | | | | | | | | | | | | | | | | | | | | | | | | | | |
| ***Crime Rate per 100,000*** | ***R*** | **-** | **-** | **-** | **-** | **-** | **-** | **-** | **-** | **-** | **-** | **-** | **-** | **-** | **-** | **-** | **-** | **-** | **-** | **-** | **-** | **-** | **-** | **-** | **-** | **-** | **-** | **-** |
| Capitol Security | O | **205** | **58** | - | - | - | 2 | - | 56 | - | - | **147** | 32 | 2 | 1 | - | - | 52 | - | - | 1 | 3 | - | - | - | 5 | 48 | 3 |
| PD | C | **65** | **13** | - | - | - | 2 | - | 11 | - | - | **52** | 9 | - | - | - | - | 9 | - | - | 1 | 3 | - | - | - | 5 | 23 | 2 |
| MNMHP1300 | % | **32** | **22** | - | - | - | 100 | - | 20 | - | - | **35** | 28 | - | - | - | - | 17 | - | - | 100 | 100 | - | - | - | 100 | 48 | 67 |
| Pop. N/A | | | | | | | | | | | | | | | | | | | | | | | | | | | | |
| *Crime Rate per 100,000* | | | | | | | | | | | | | | | | | | | | | | | | | | | | |

O = Number of Offenses C = Offenses Cleared
% = Percent Cleared R = Crime Rate per 100,000
* - Agency did not report all 12 months in 2001

# GLOSSARY OF TERMS
# APPENDIX A

**ADULT -** For Minnesota Uniform Crime Report purposes, a person aged 18 or above.

**ARREST RATE -** The number of arrests reported for Part I and Part II offenses for each unit of population, generally per 100,000. Arrest rates are computed in the same manner as crime rates.

**CLEARED BY ARREST -** For crime reporting purposes, an offense is cleared by arrest or solved when at least one person is: (1) arrested, or (2) charged with the commission of the offense.

**COUNTY -** Subdivisions of state, each with its own government, including a sheriff's department.

**CRIME FACTORS -** Conditions which affect the amount and type of crime that occurs in a geographical area.

**CRIME INDEX -** The total number of eight major offenses used to measure the extent, fluctuation and distribution of a crime in a given geographical area. Crime classification used in the index are: Murder, Forcible Rape, Robbery, Aggravated Assault, Burglary, Larceny, Motor Vehicle Theft, and Arson. Each of these offenses is referred to as an "Index Offense".

**CRIME RATE -** The number of index offenses reported for each unit of population, generally per 100,000 persons. Crime rates are computed for communities with varying populations by dividing the number of Index Crimes by the population and multiplying the answer by 100,000. (Example: 500 Index Offenses divided by 10,000 population X 100,000 = 5,000 Crime Rate).

**EXCEPTIONAL CLEARANCE -** A crime solution or clearance recorded when some element beyond law enforcement control precludes the placing of formal charges against an offender.

**JUVENILE -** For Minnesota Uniform Crime Report purposes, a person under the age of 18.

**MUNICIPALITY -** City of town that has its own government, including police department.

**PART I OFFENSES -** The first of two main categories of crime classes composing a universal crime classification system established for crime reporting purposes. Part I offenses are by their nature more serious and occur most frequently. The monthly tabulation of Part I offenses provides a count of "offenses known".

**PART II OFFENSES -** The second of two main categories of crime classes composing a universal crime classification system established for crime reporting purposes. Part II offenses are generally less serious in nature. Monthly tabulations of Part II offenses are included in Minnesota's crime information report.

**PROPERTY CRIME -** Consists of the Index Offenses of Burglary, Larceny, Motor Vehicle Theft and Arson.

**VIOLENT CRIME -** Consists of the Index Offenses of Murder, Forcible Rape, Robbery and Aggravated Assault.