Monticello Nuclear Generating Plant

Radiological Sampling Sites

January, 2017

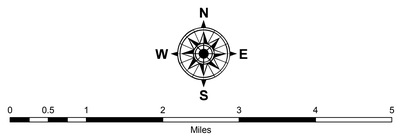

- Monticello Nuclear Generating Plant
- Radiological Sample Site
- Emergency Worker Decon Site
- Emergency Operations Center
- Dispatch Center
- Northstar Commuter Rail Station
- Sector Line
- Interstate Hwy
- US Hwy
- MN Hwy
- Co Hwy / CSAH
- Other Road
- Railroad
- Northstar Commuter Rail
- State / Regional Park
- Sub-Area

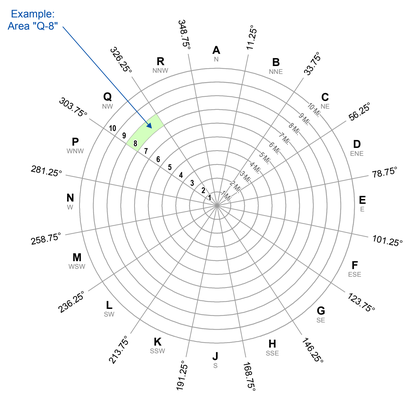

Estimated Winter Weekday Peak Population for the Monticello EPZ

Sub-Area	Residents: Sherburne Co	Residents: Wright Co	Transients	Employees	Total Population
2	745	2,413	100	299	3,557
5N	8,634	0	480	260	9,374
5E	17,571	0	34	64	17,669
5S	0	13,527	352	388	14,267
5W	0	2,557	500	0	3,057
10N	708	0	0	0	708
10E	2,920	0	0	0	2,920
10SE	0	3,044	275	0	3,319
10S[1]	0	8,066	0	117	8,183
10SW	0	3,812	0	0	3,812
10W	0	3,449	141	0	3,590
10NW	1,079	0	178	0	1,257
TOTALS	31,657	36,868	2,060	1,128	71,713

Population estimates are from the Evacuation Time Estimate Study for the Monticello Nuclear Generating Plant Emergency Planning Zone, 2012 (based on 2010 Census data). Additional information is available in this report.

[1] The population at the Wright County Jail is included in the U.S. Census permanent resident population. For the purposes of this table, those 110 inmates are included with the Special Facility population

Minnesota Department of Public Safety
Division of Homeland Security and Emergency Management

The map and information depicted on this page represents information pertaining to the area around the Monticello Nuclear Generating Plant. This map is produced as a tool to assist employees in the performance of their jobs. Your personal safety is provided for by using safety practices, procedures and equipment as described in safety training programs, manuals and Protective Action Recommendations.
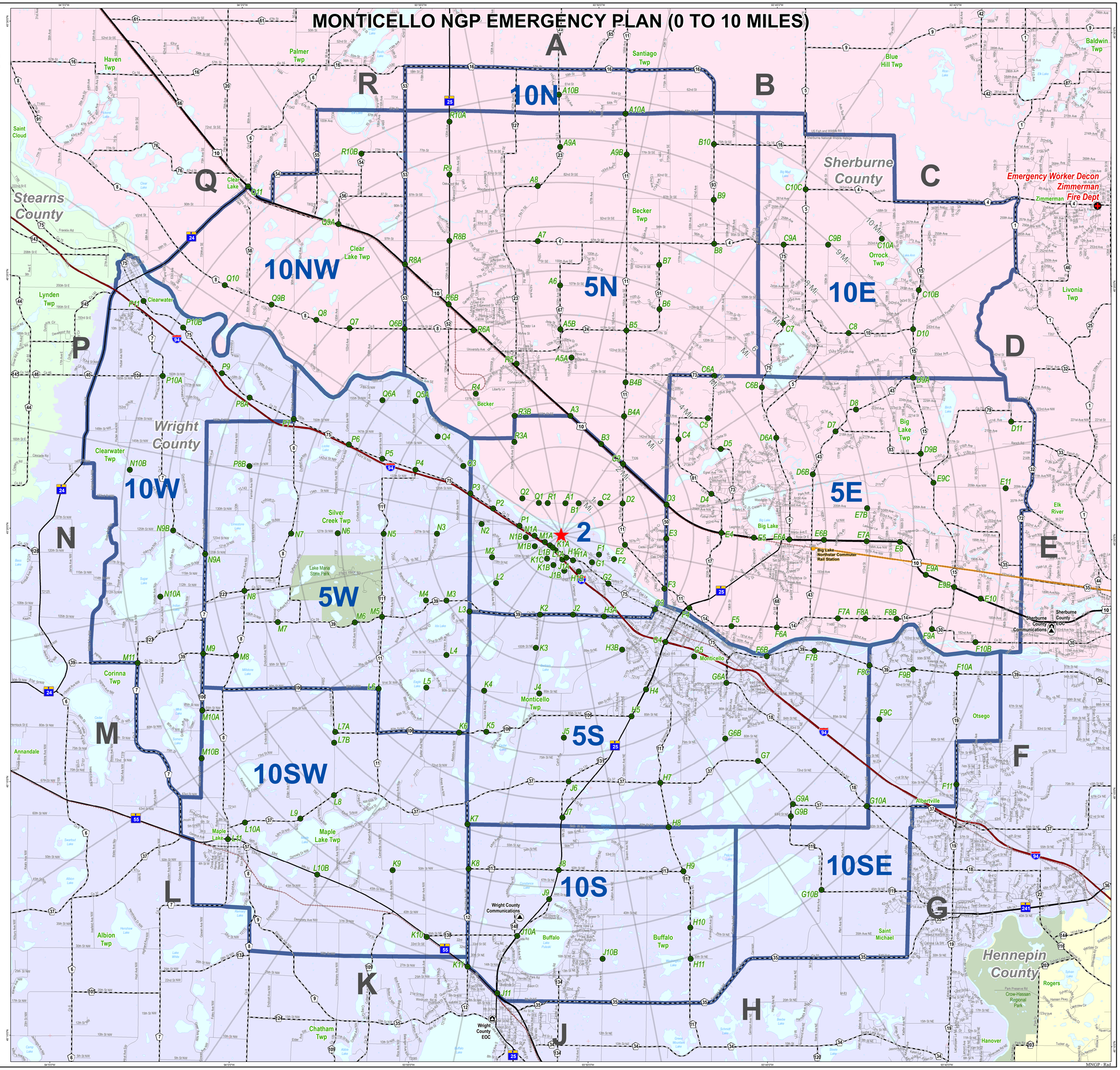
Map File: M_RadiologicalSampleSites.mxd
Map Scale (36"x48" plot size): 1:45,000
UTM15N Meters NAD83