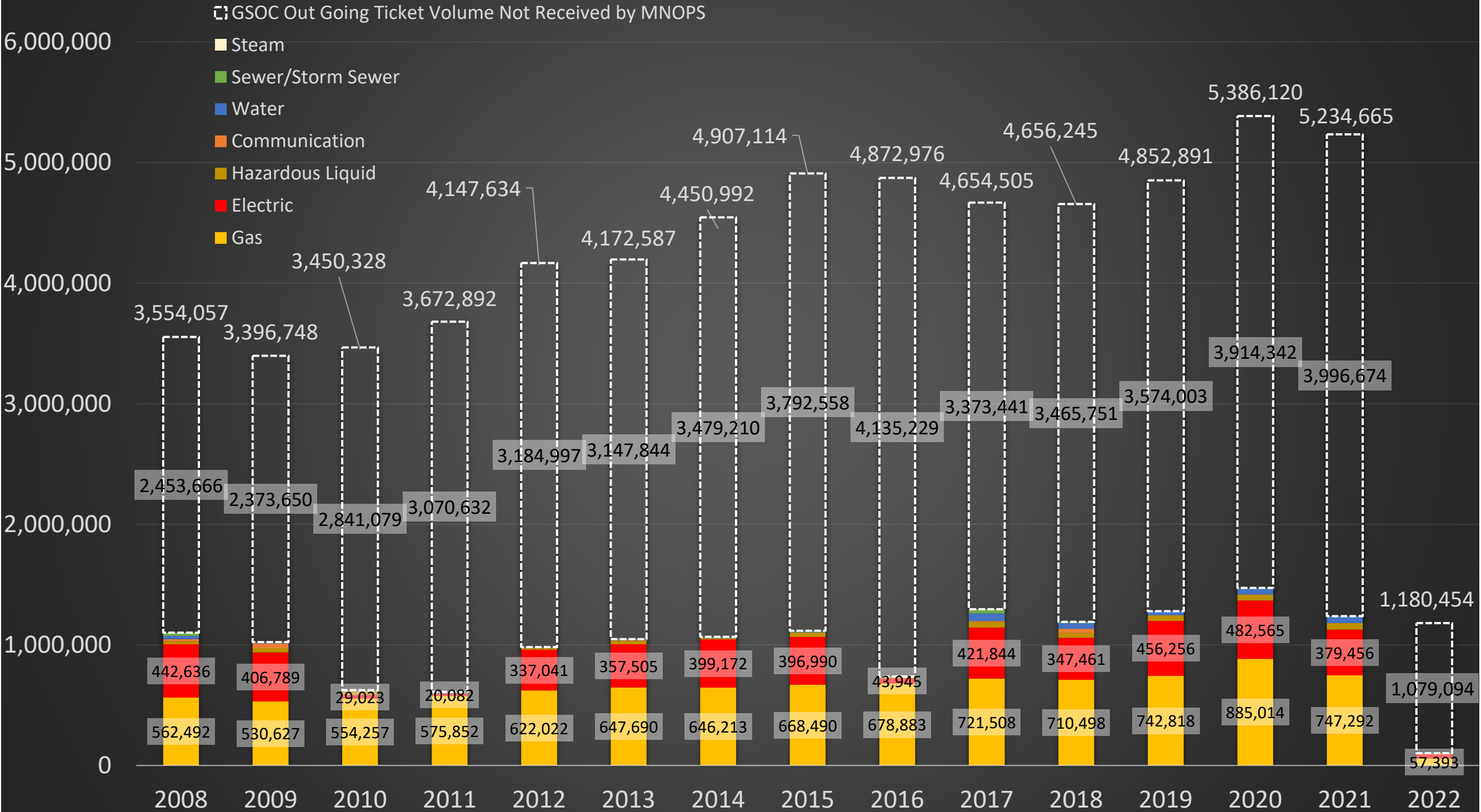
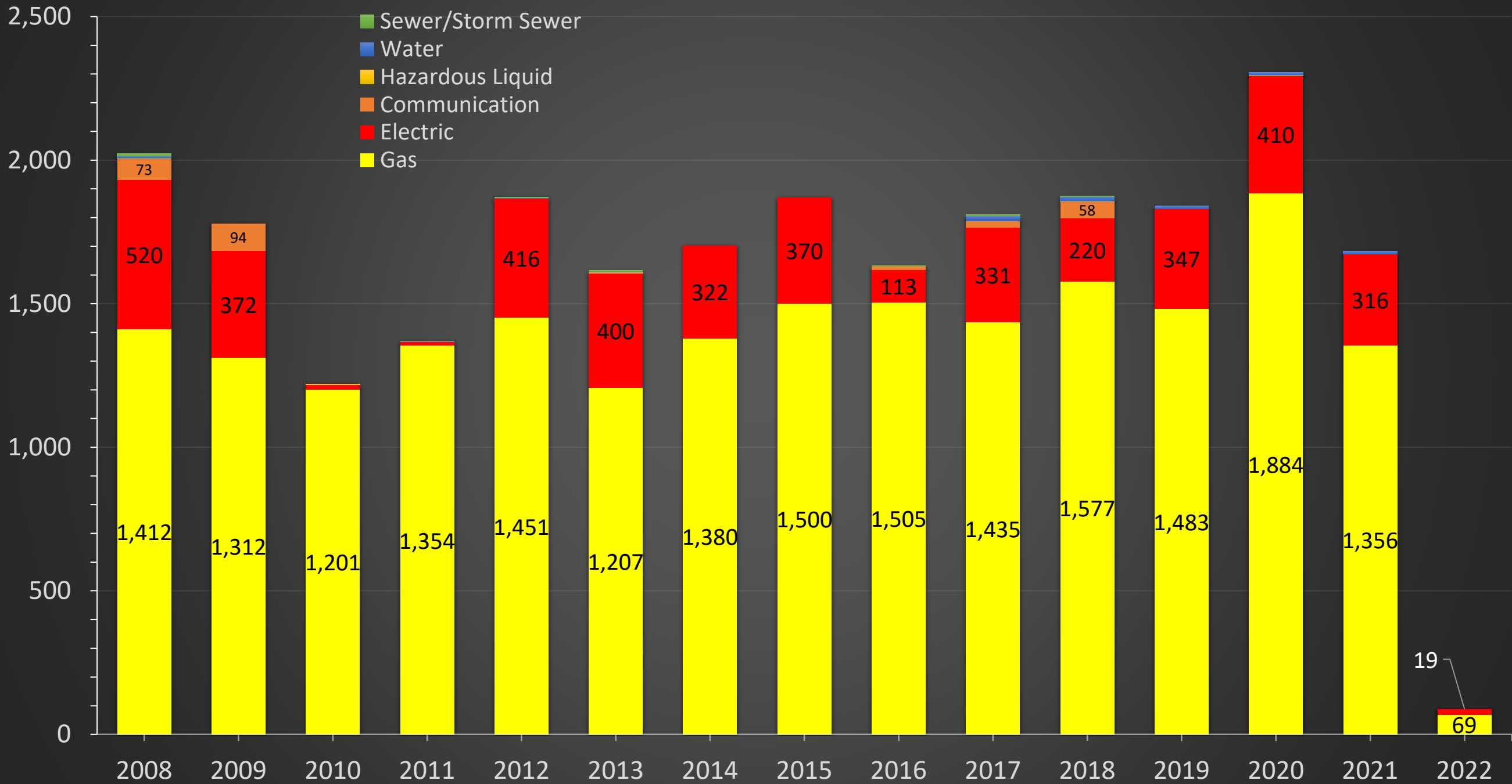


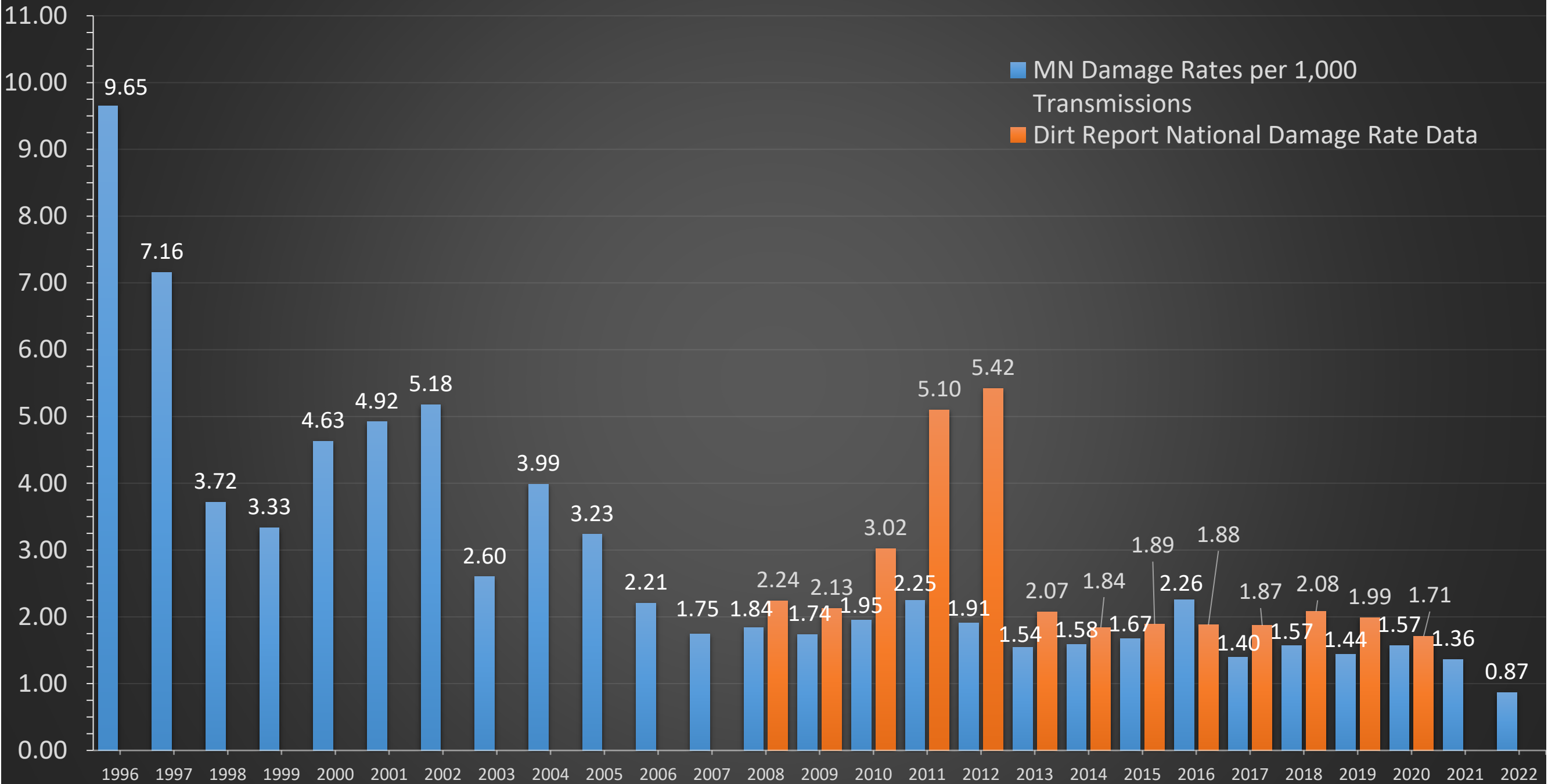
# Out Going Transmission Volume Received by MNOPS



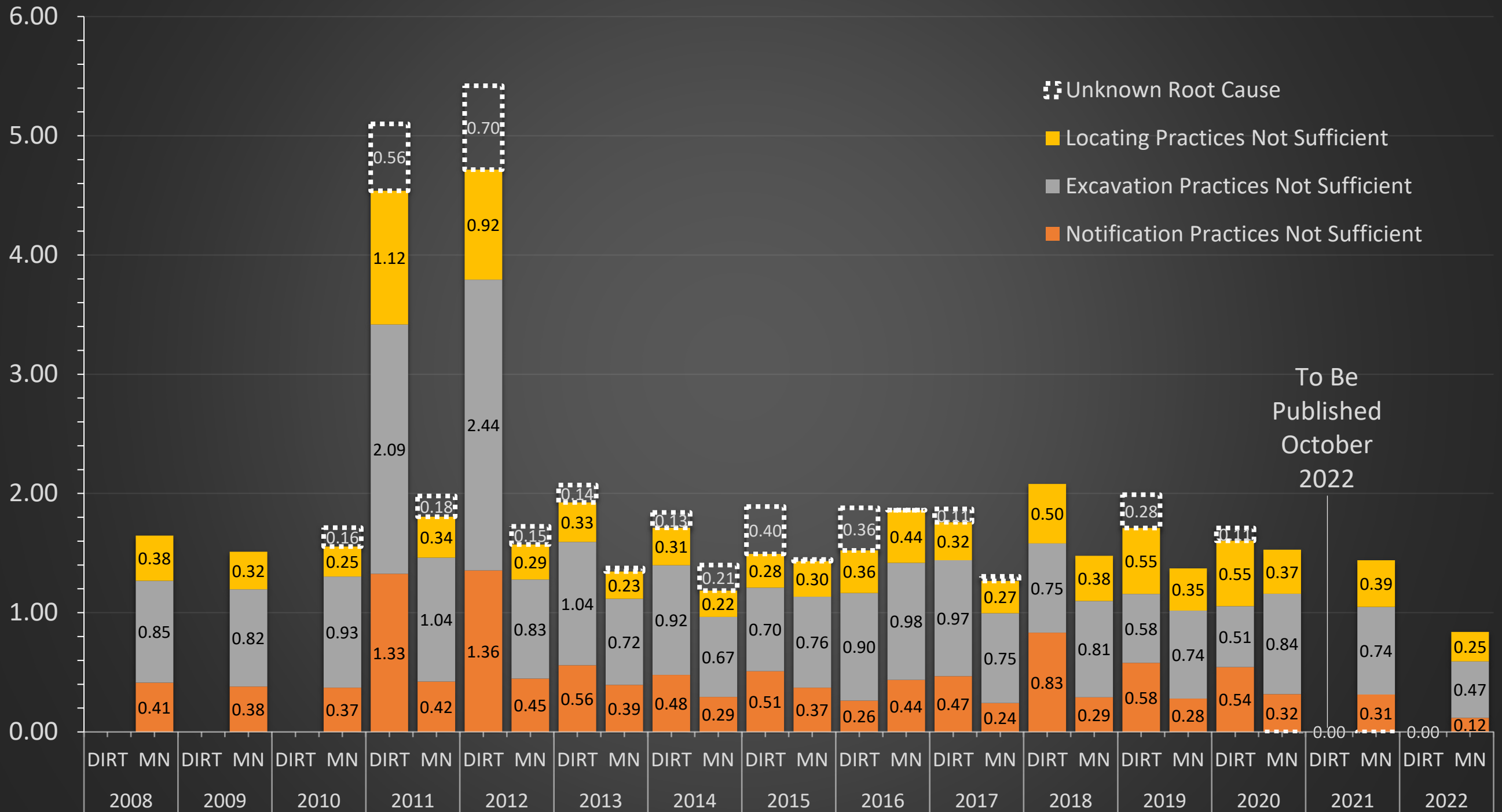
# Damages Submitted to MNOPS by Utility Type



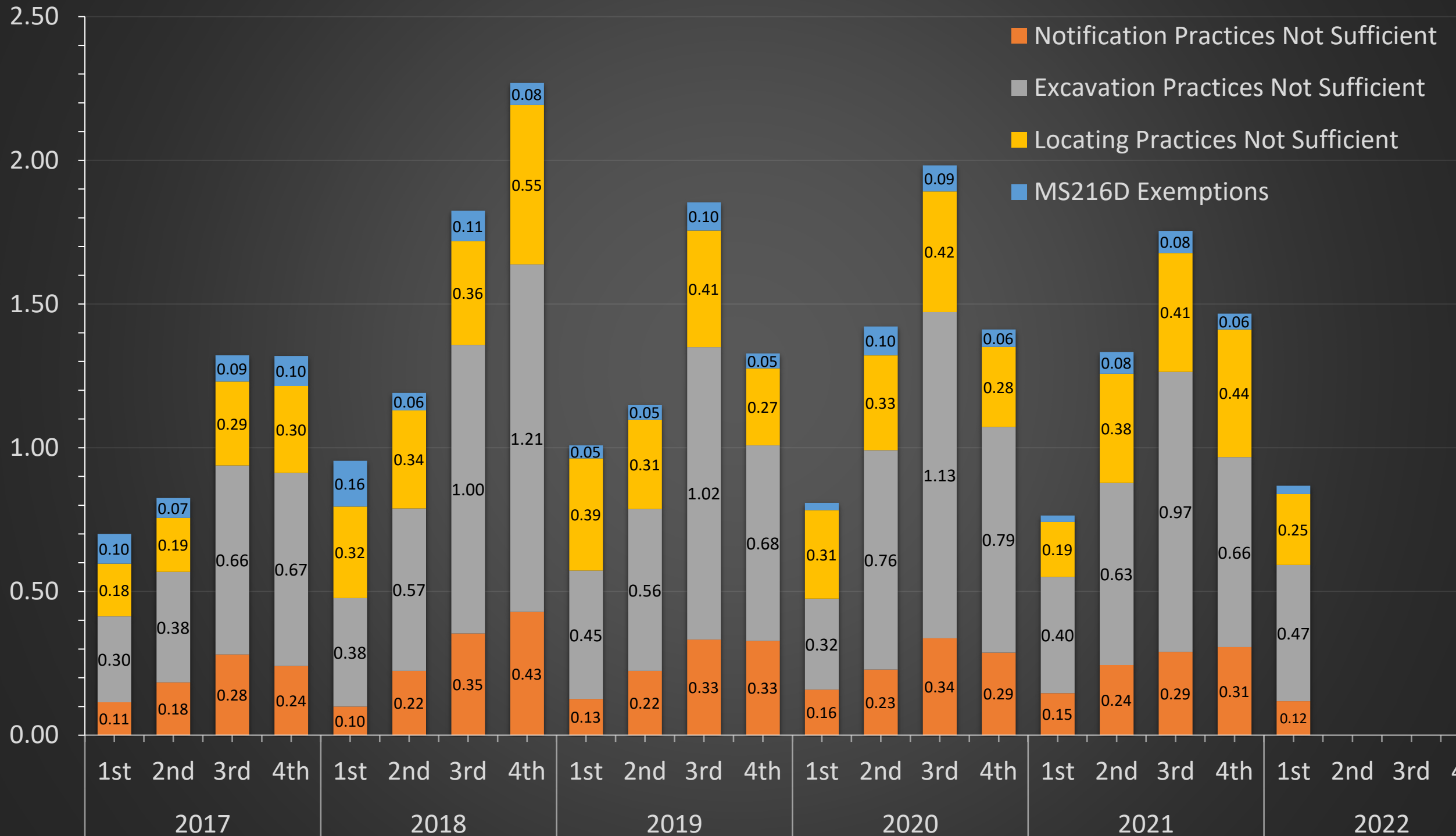
# All Utility Damages - Per 1,000 Locates - MN vs DIRT



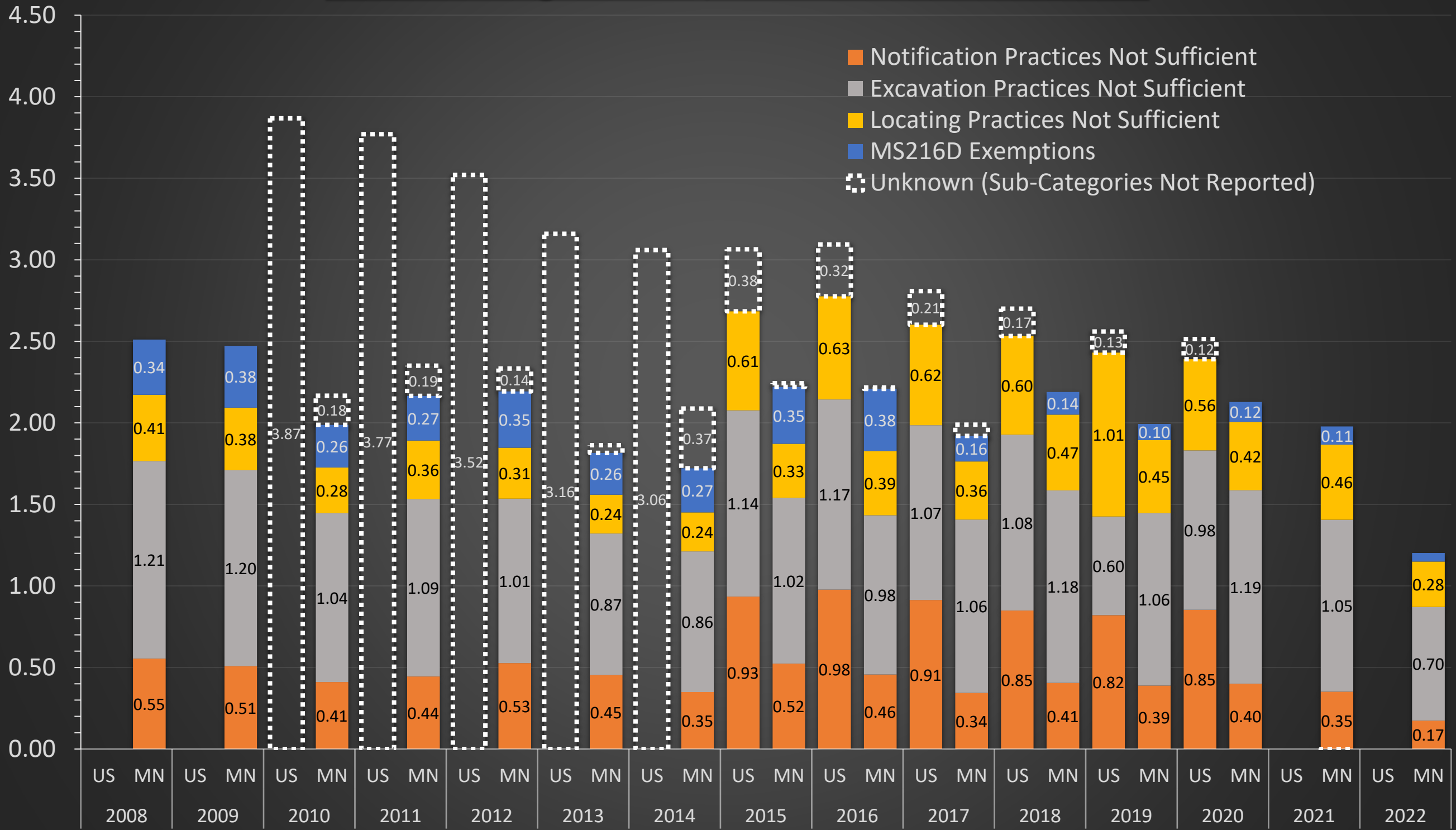
# All Utilities - Damages per 1,000 Locates - MN vs DIRT



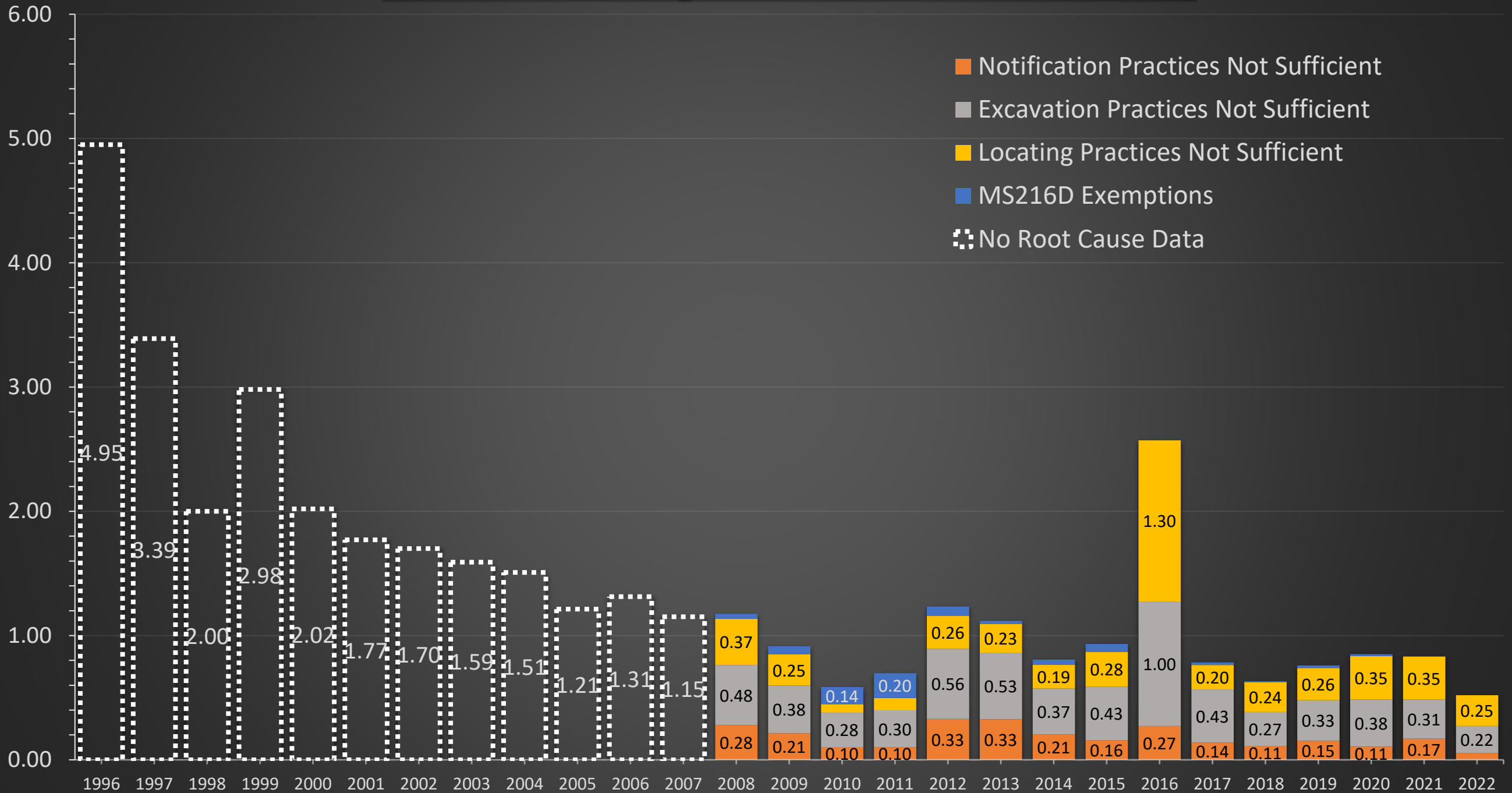
# All Utilities - Damages per 1,000 Locates - MN Quarterly



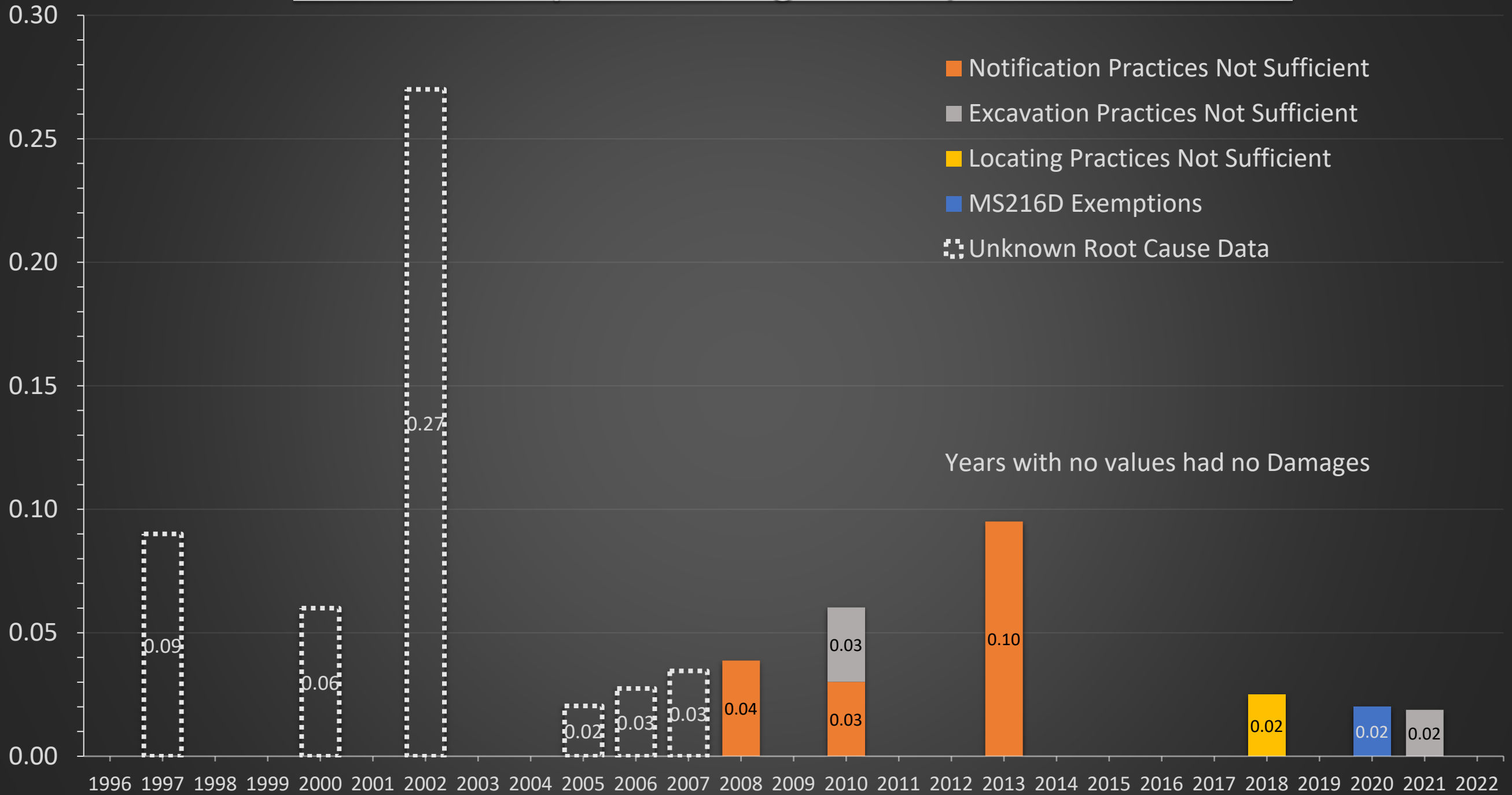
# Gas - Damages Per 1,000 Locates - US vs MN



# Electric - Damages Per 1,000 Locates - MN

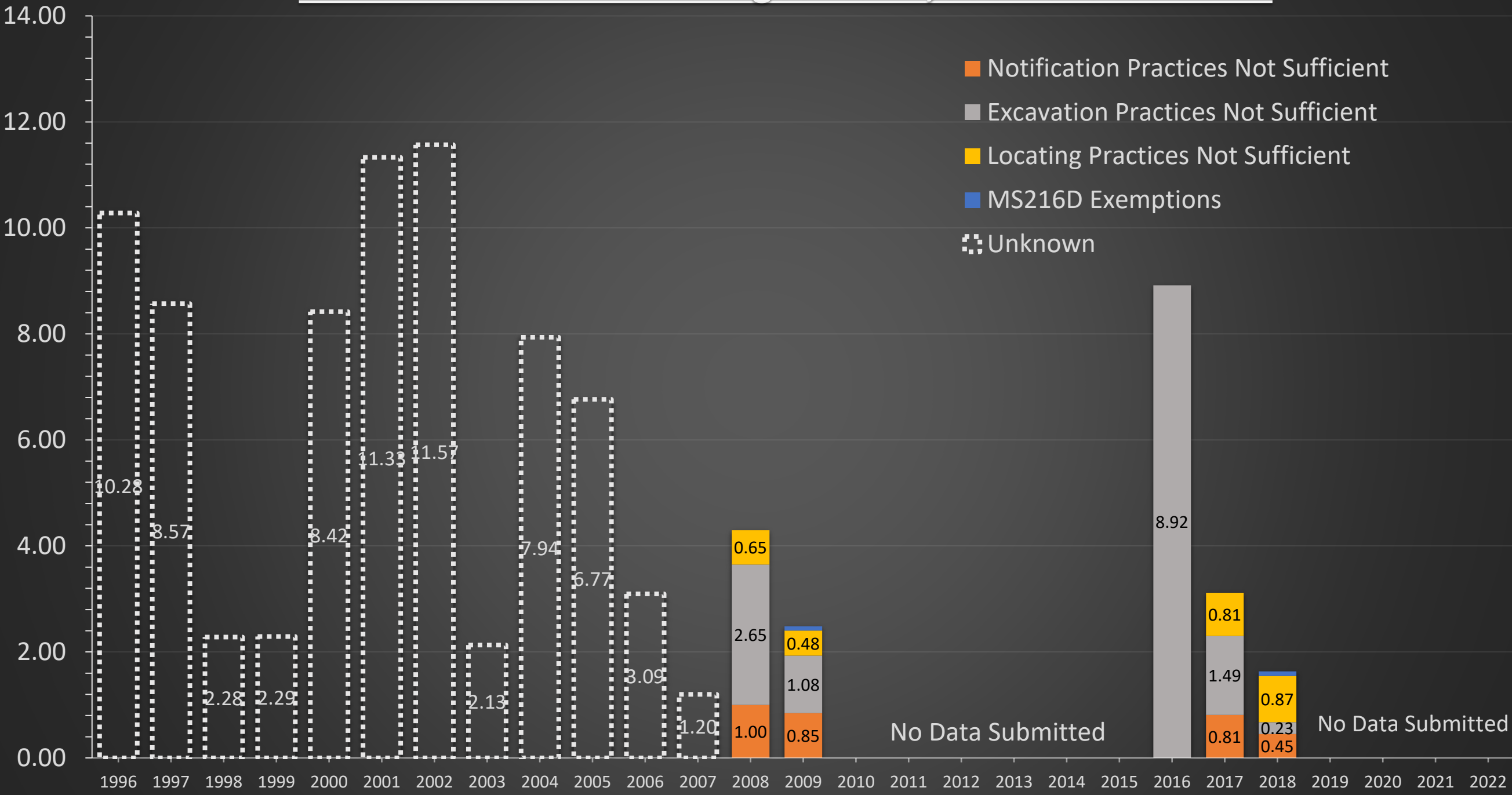


# Hazardous Liquid - Damages Per 1,000 Locates - MN

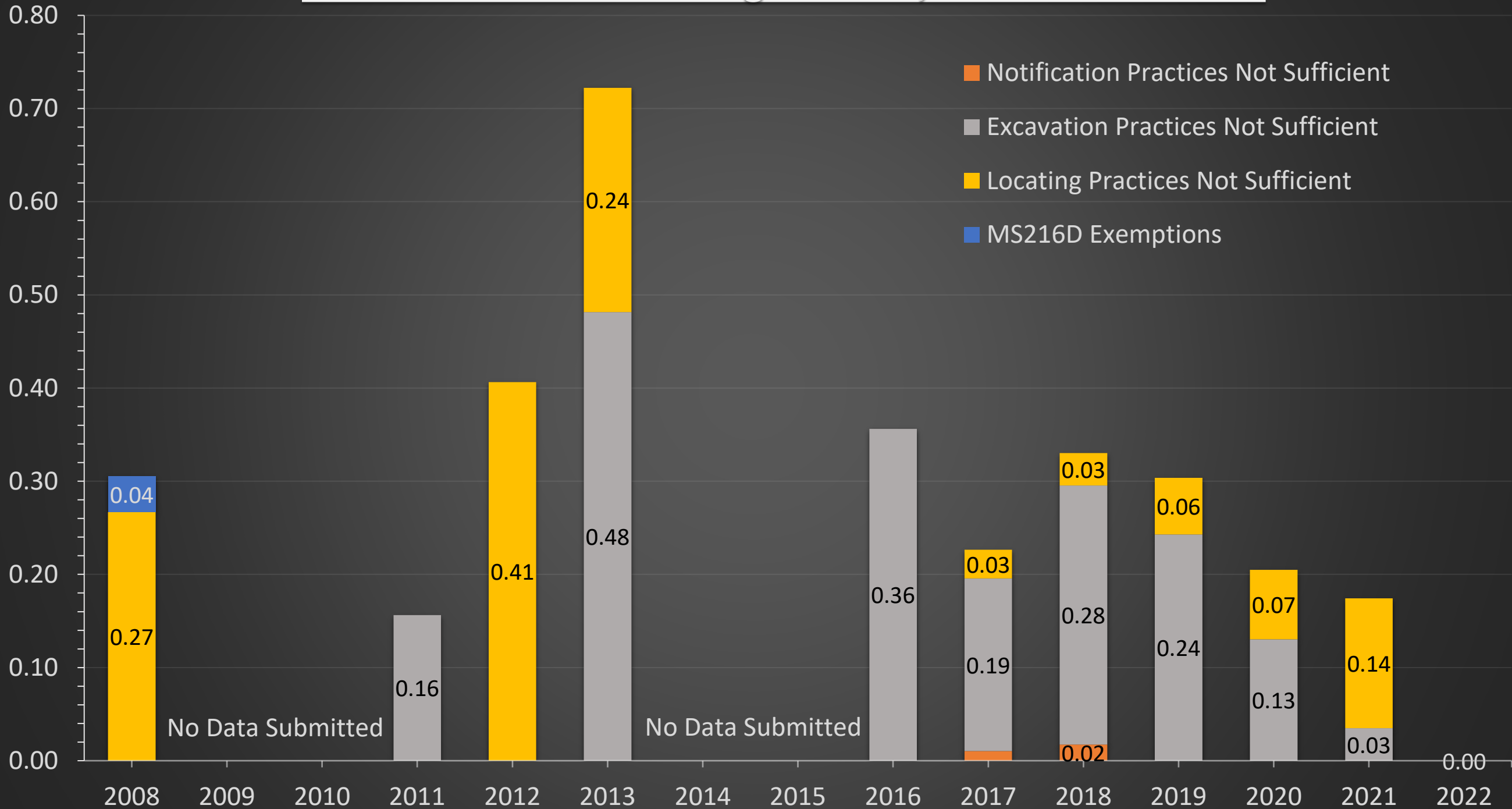




# Communication - Damages Per 1,000 Locates - MN



# Water & Sewer - Damages Per 1,000 Locates - MN



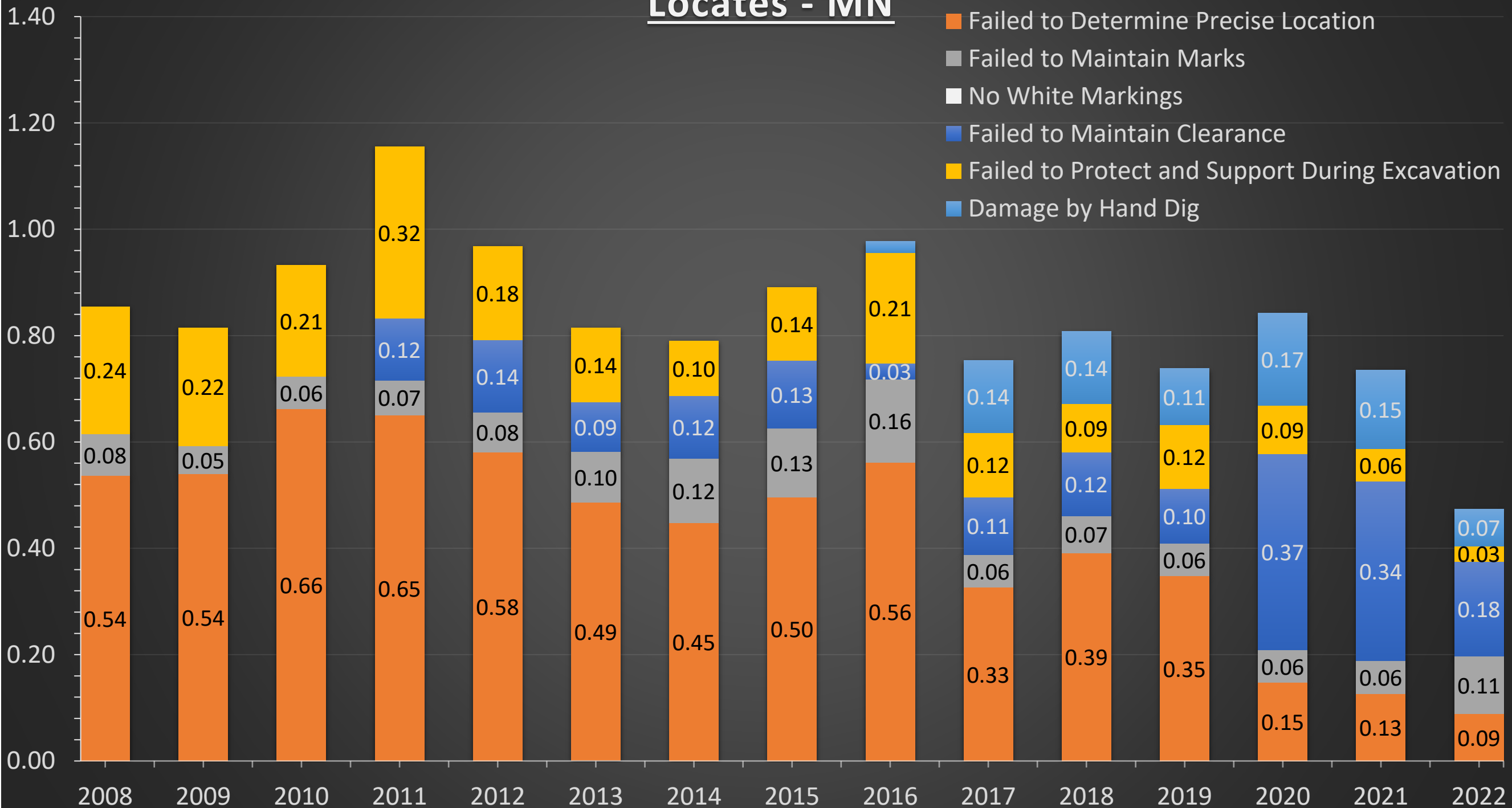
# All Utilities Notification Practices NS - Damages per 1,000

## Locates - MN



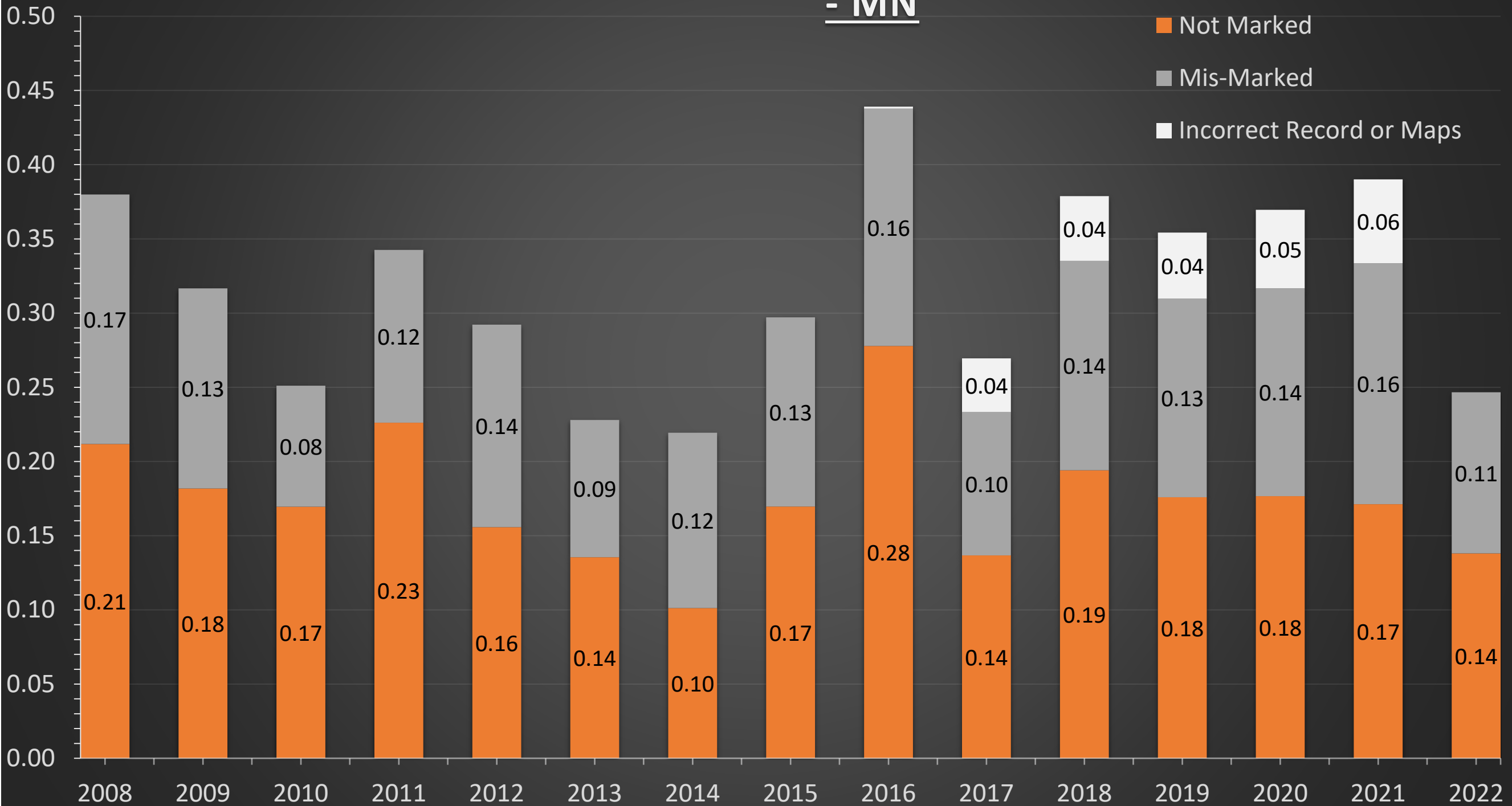
# All Utilities Excavation Practices NS - Damages per 1,000

## Locates - MN



# All Utilities Locating Practices NS - Damages per 1,000 Locates

- MN



# All Utilities MS216D Exemptions - Damages per 1,000 Locates - MN

