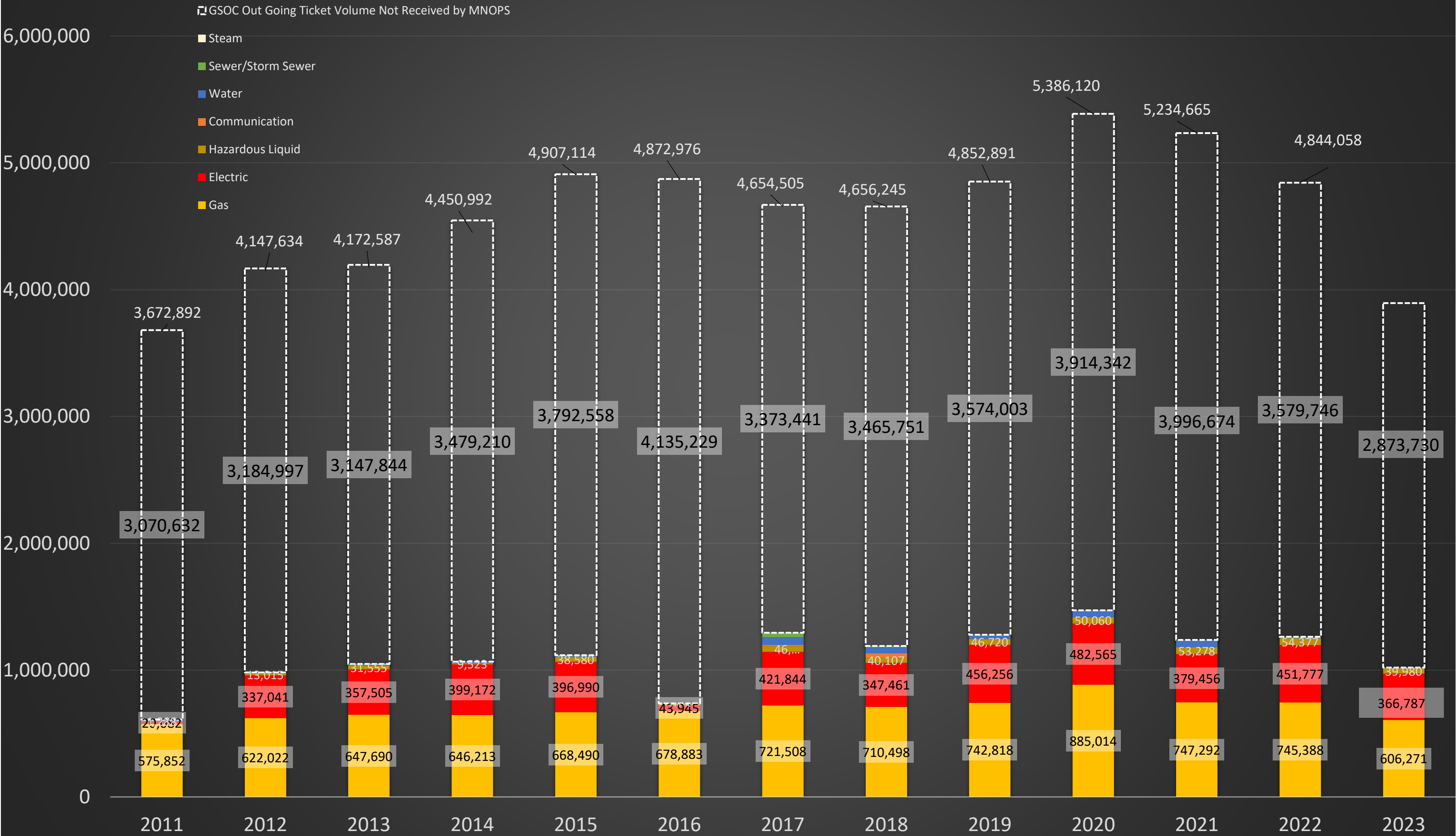
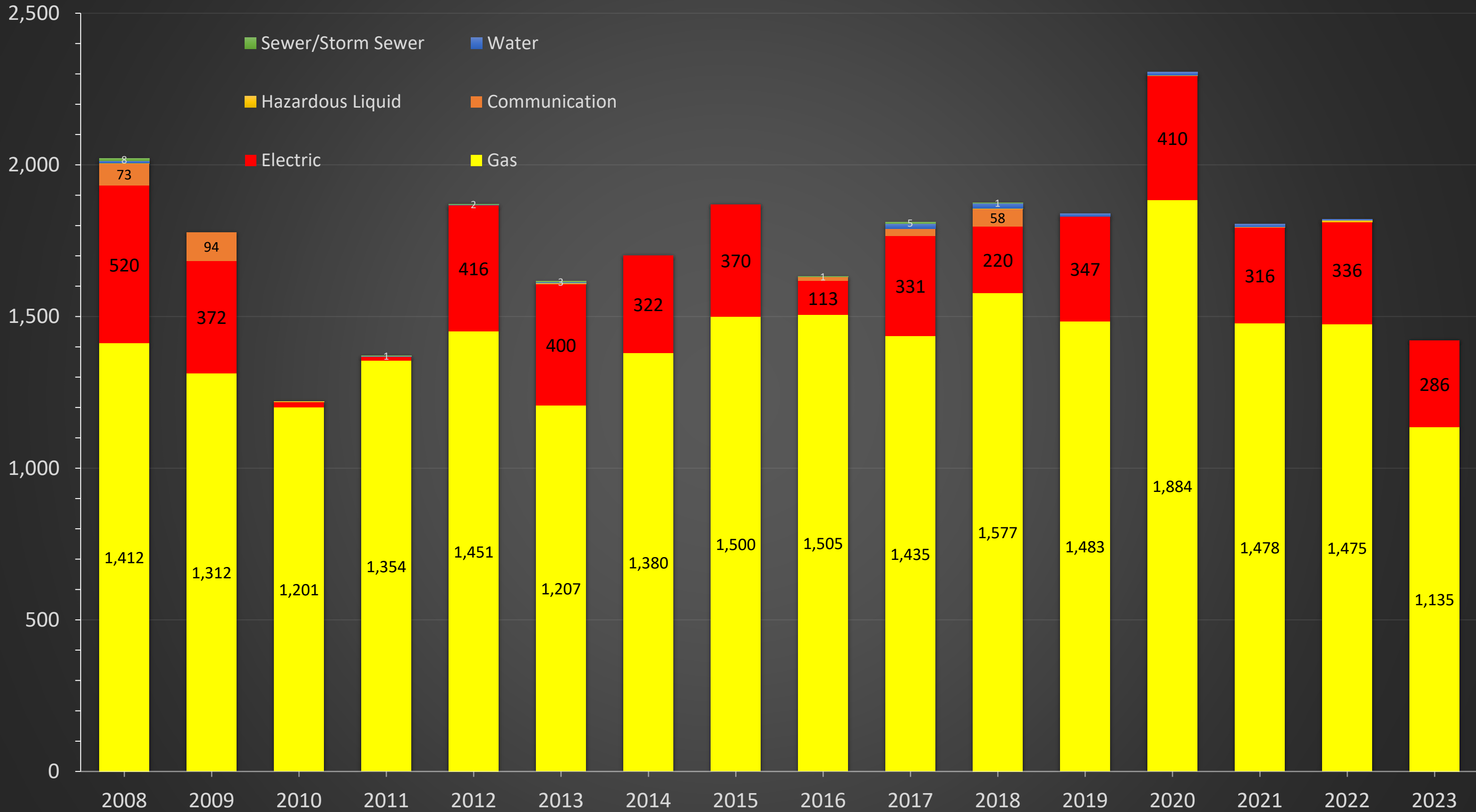


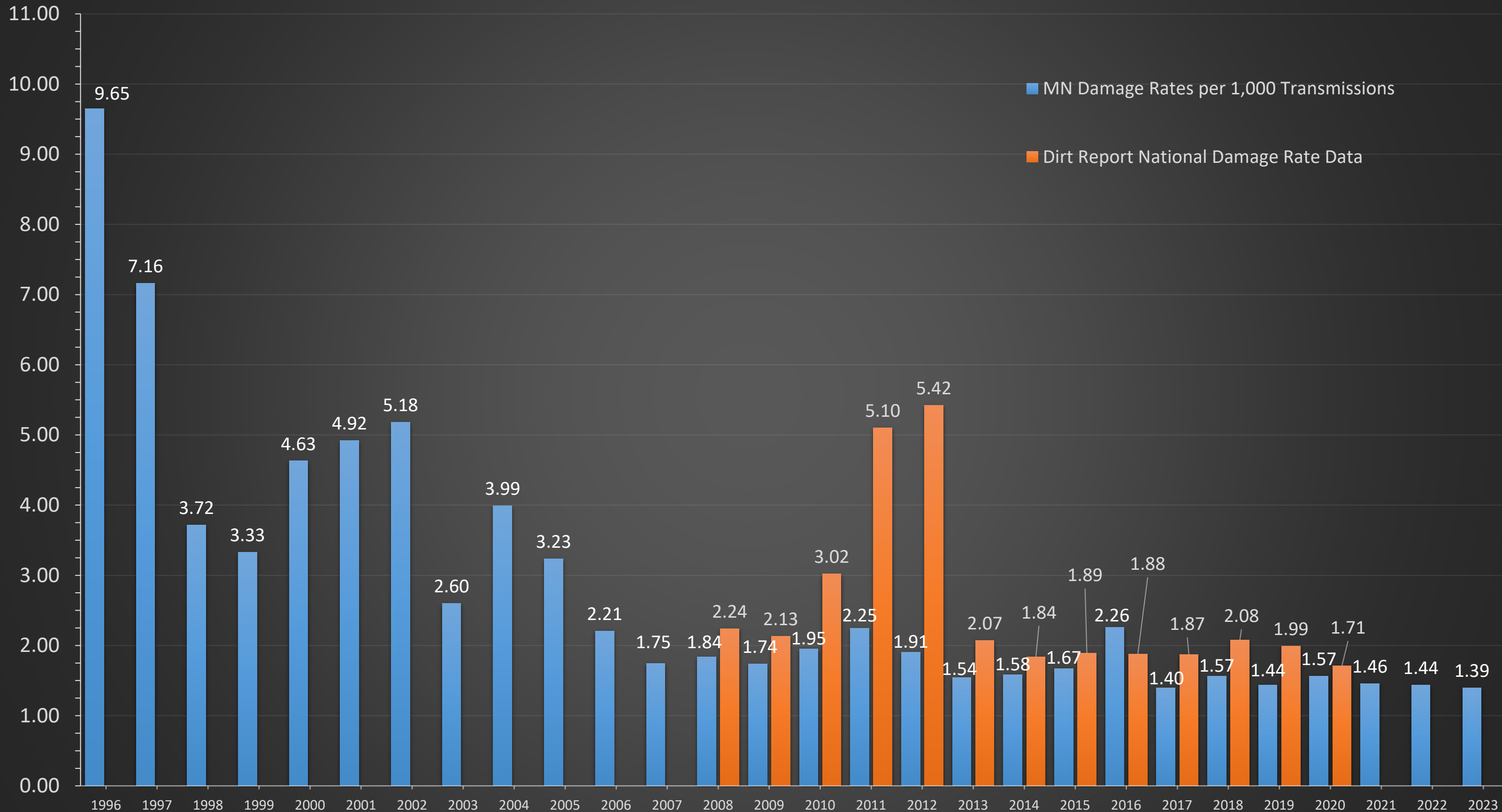
# Out Going Transmission Volume Received by MNOPS



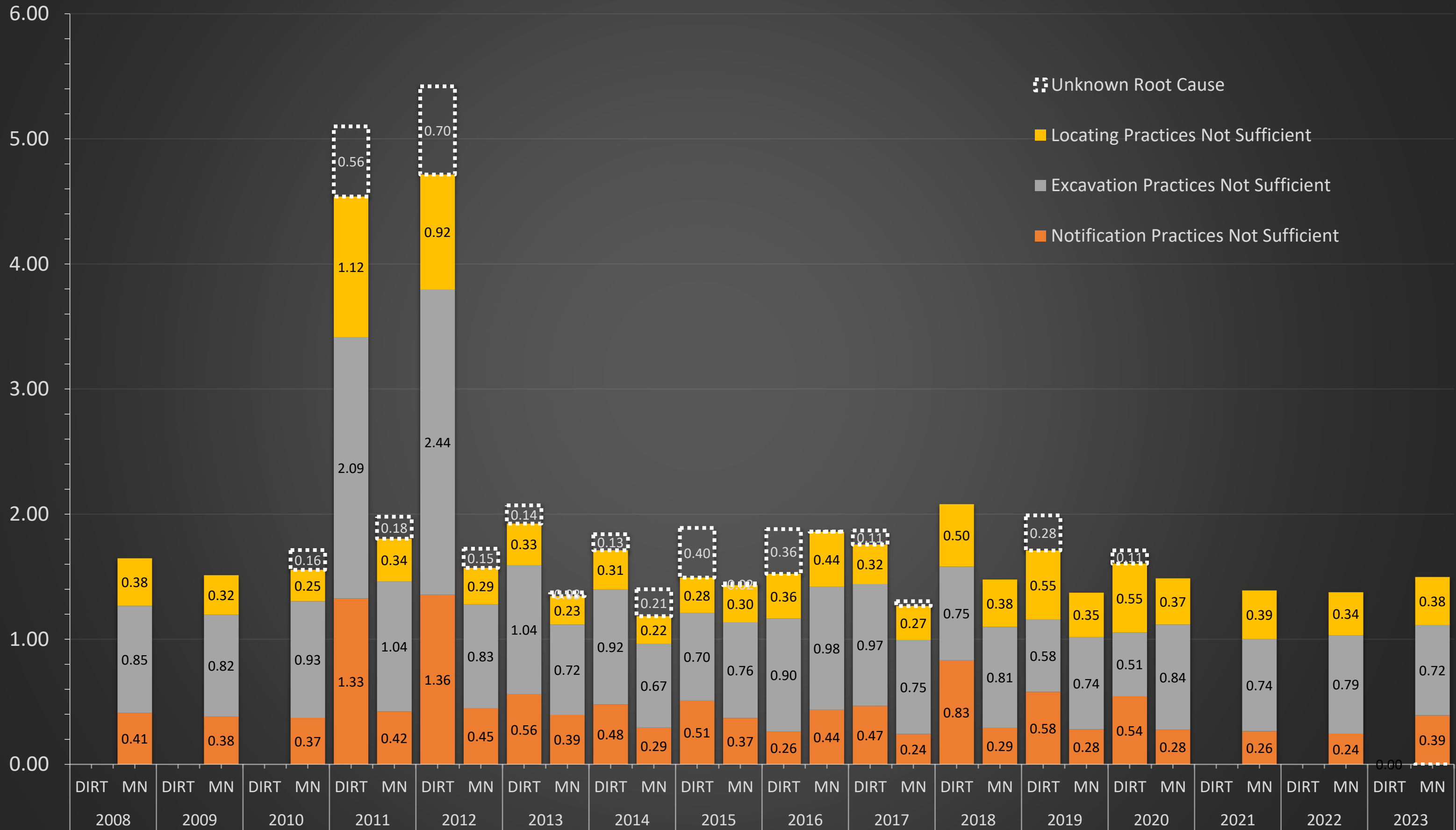
# Damages Submitted to MNOPS by Utility Type



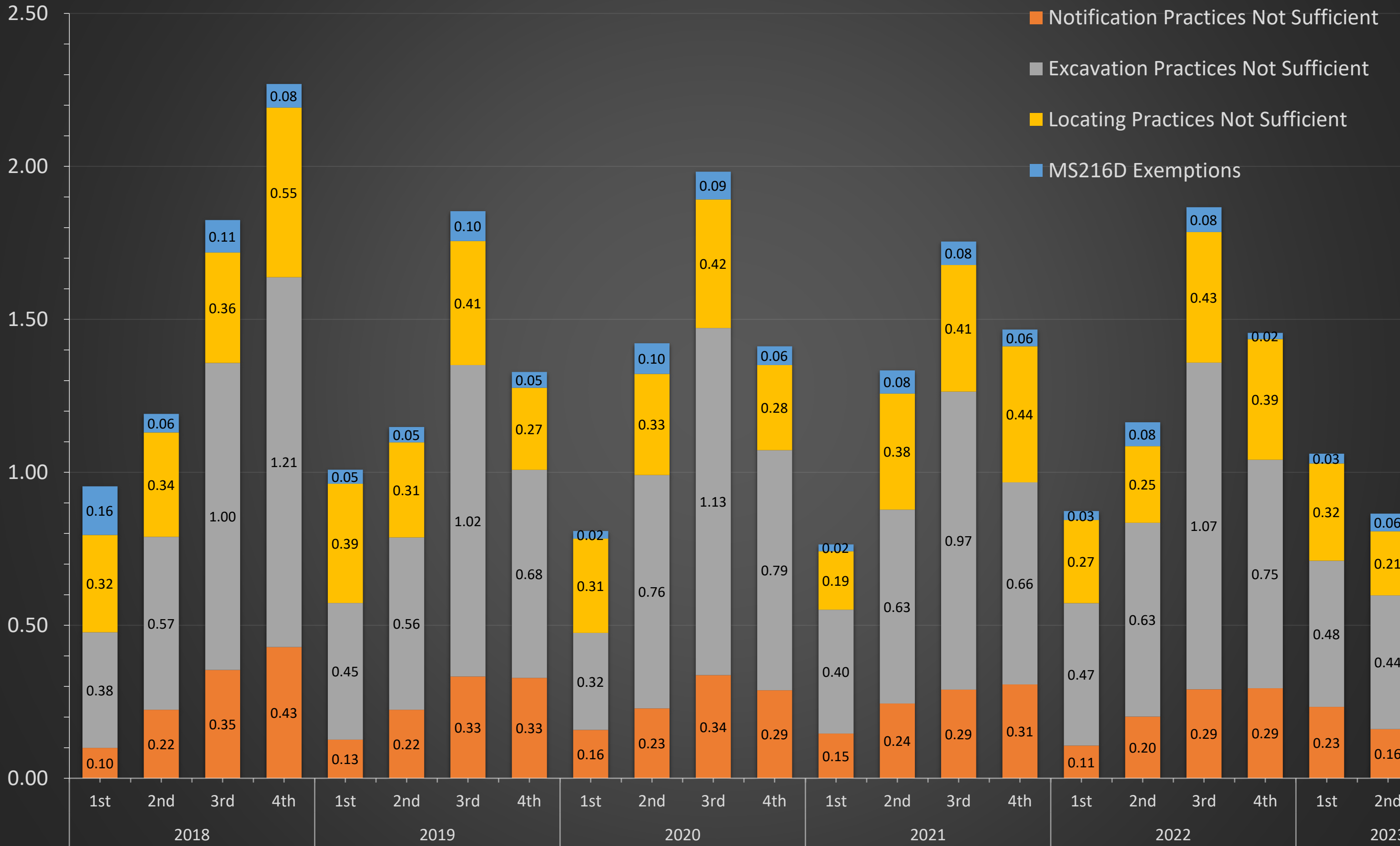
# All Utility Damages - Per 1,000 Locates - MN vs DIRT



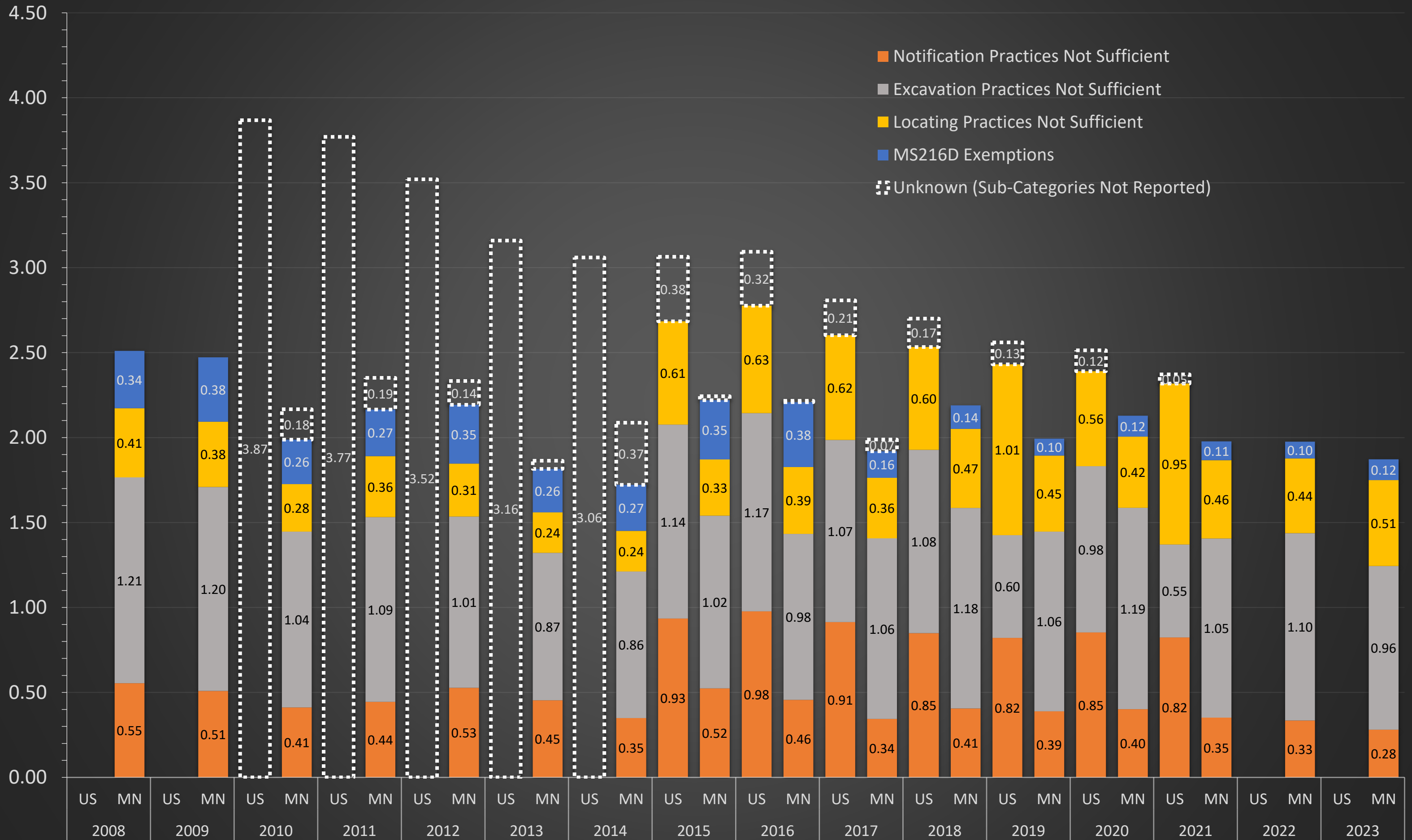
# All Utilities - Damages per 1,000 Locates - MN vs DIRT



# All Utilities - Damages per 1,000 Locates - MN Quarterly

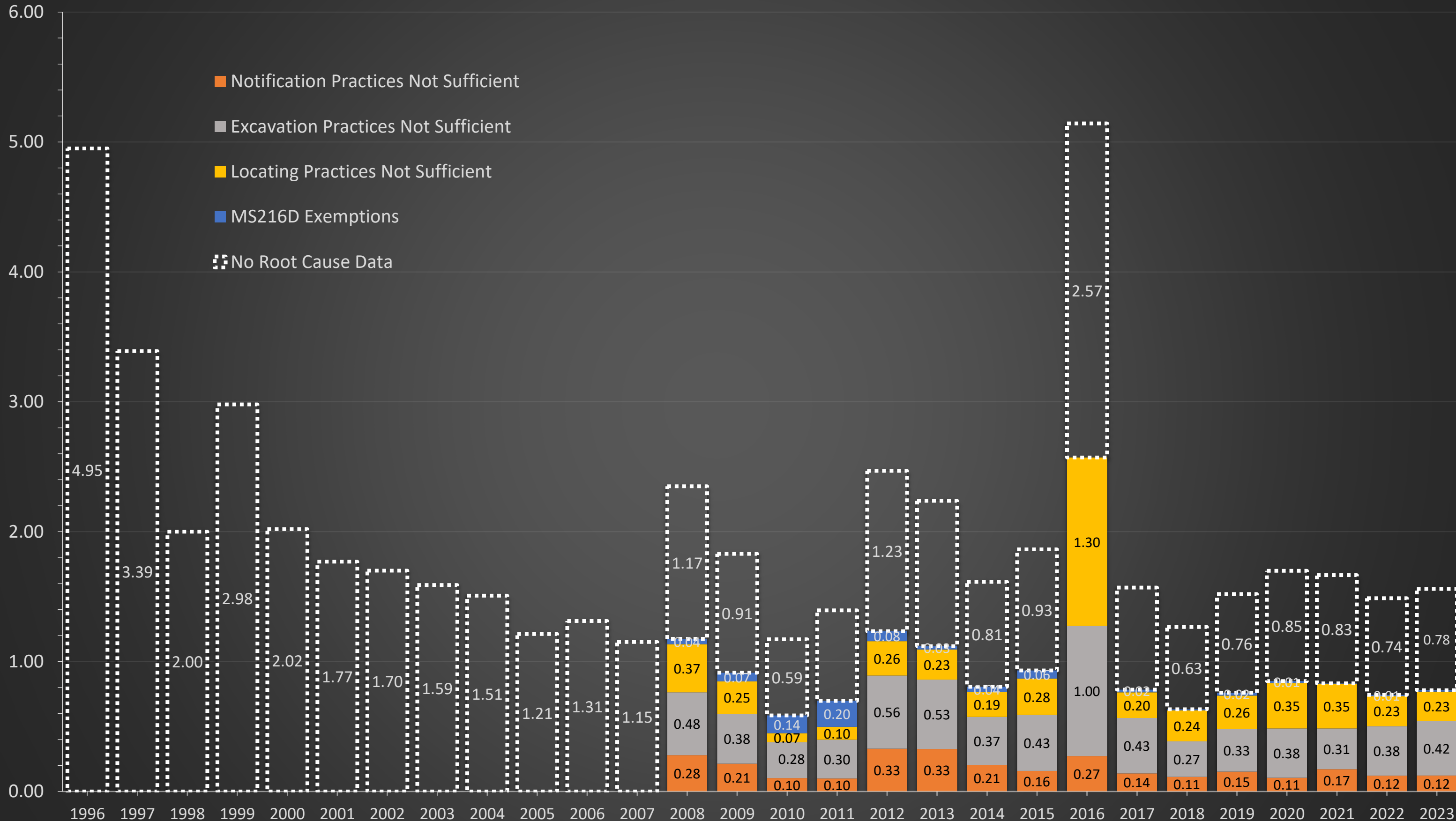


# Gas - Damages Per 1,000 Locates - US vs MN



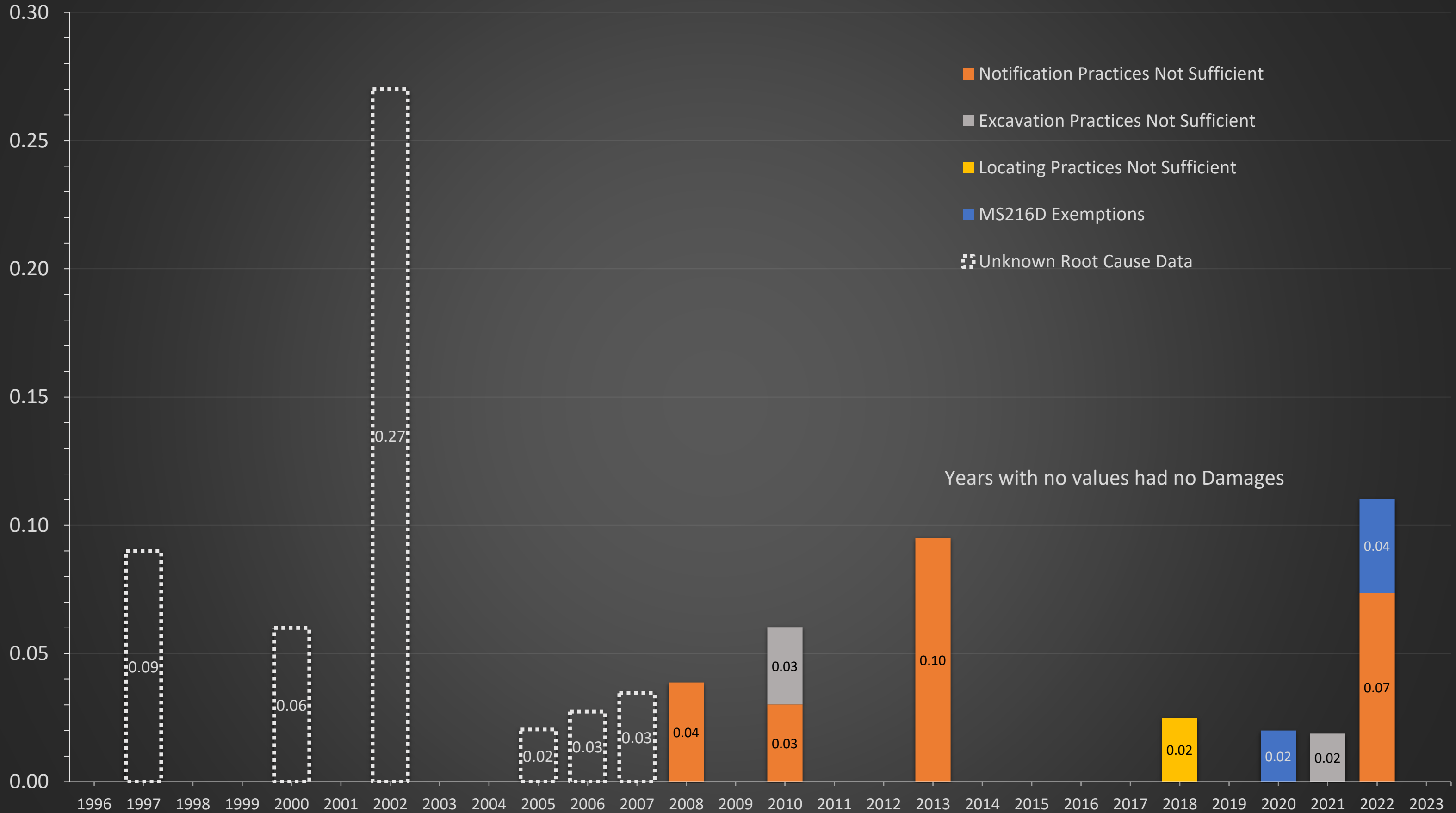


# Electric - Damages Per 1,000 Locates - MN



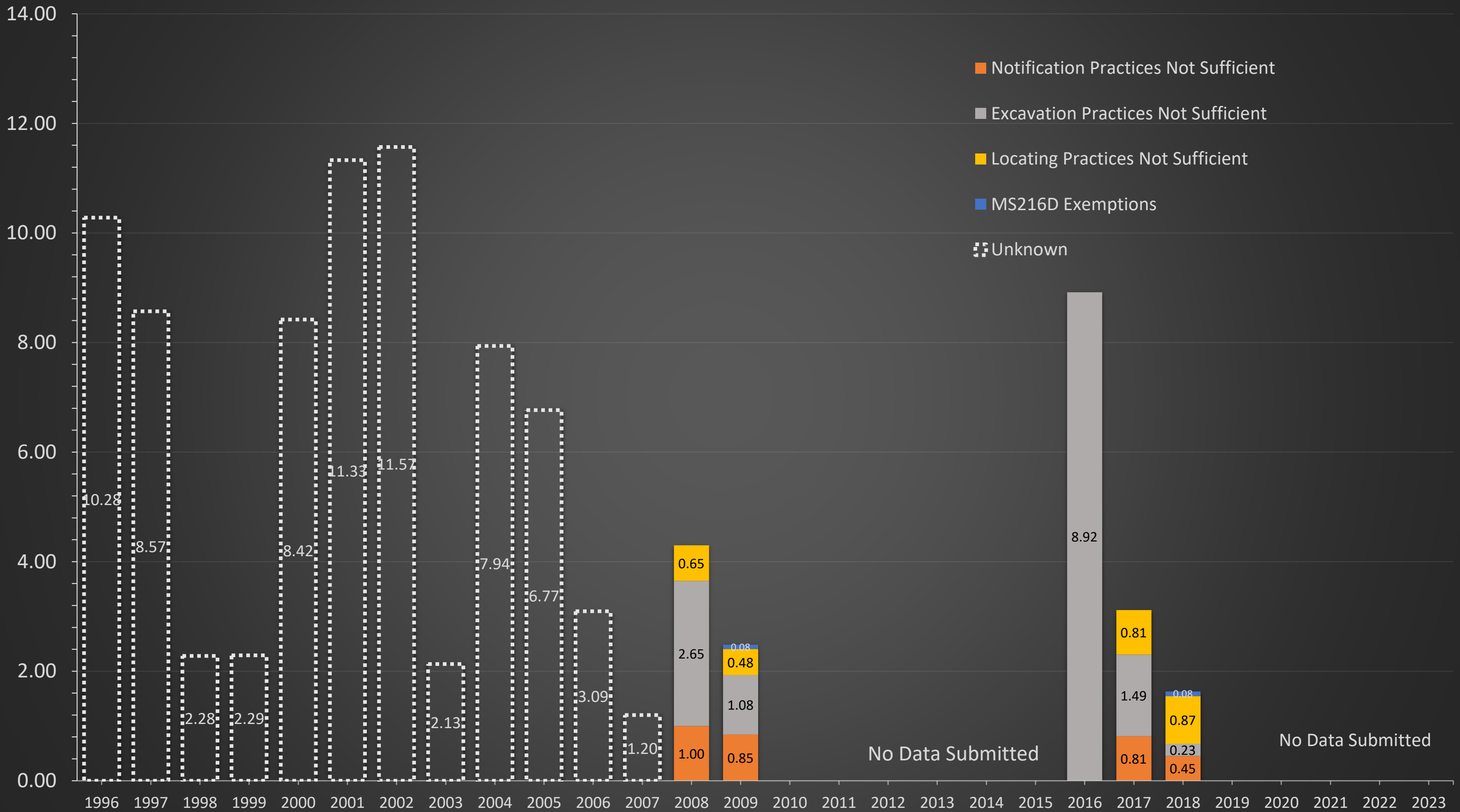
- Notification Practices Not Sufficient
- Excavation Practices Not Sufficient
- Locating Practices Not Sufficient
- MS216D Exemptions
- No Root Cause Data

# Hazardous Liquid - Damages Per 1,000 Locates - MN

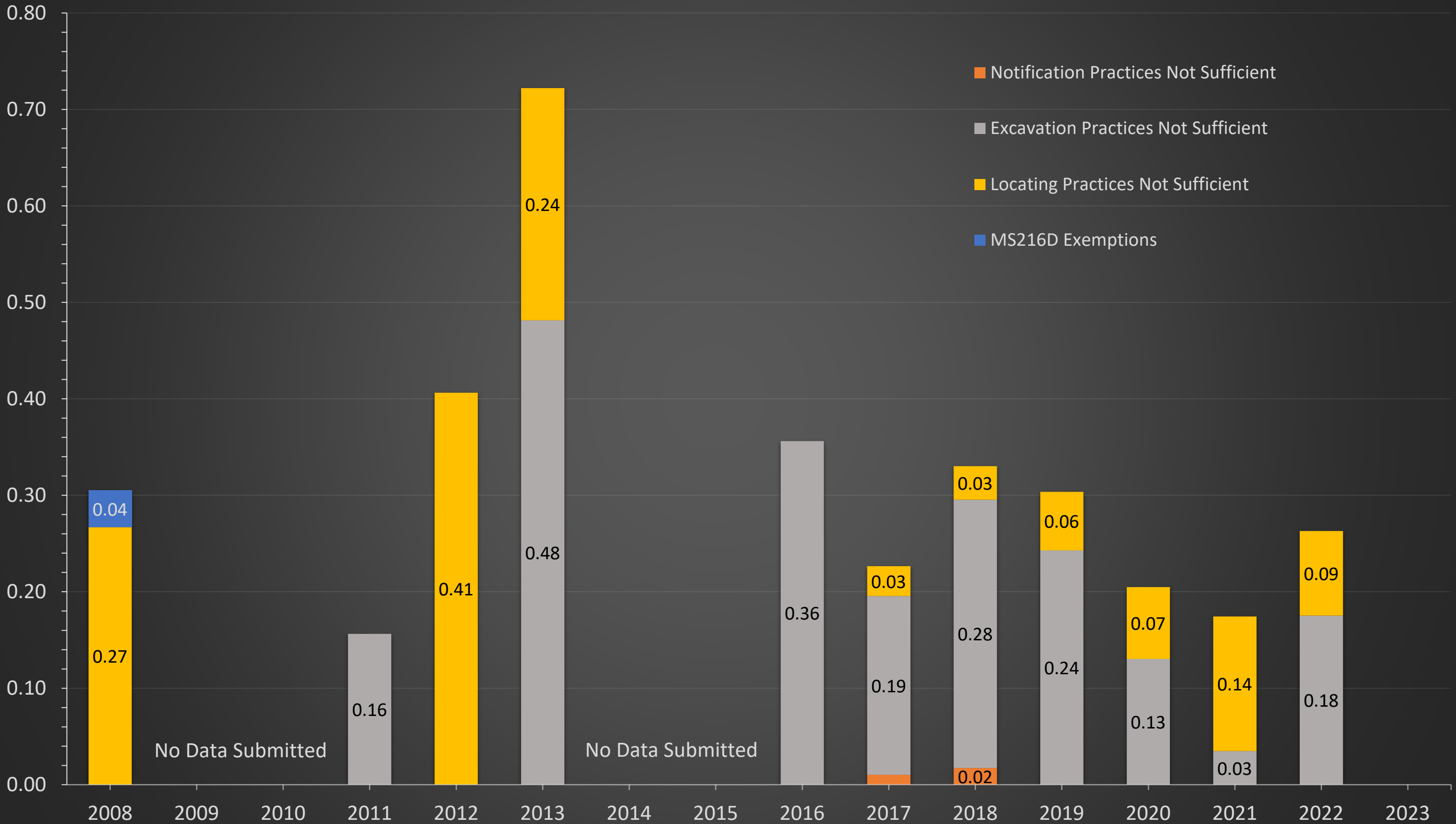




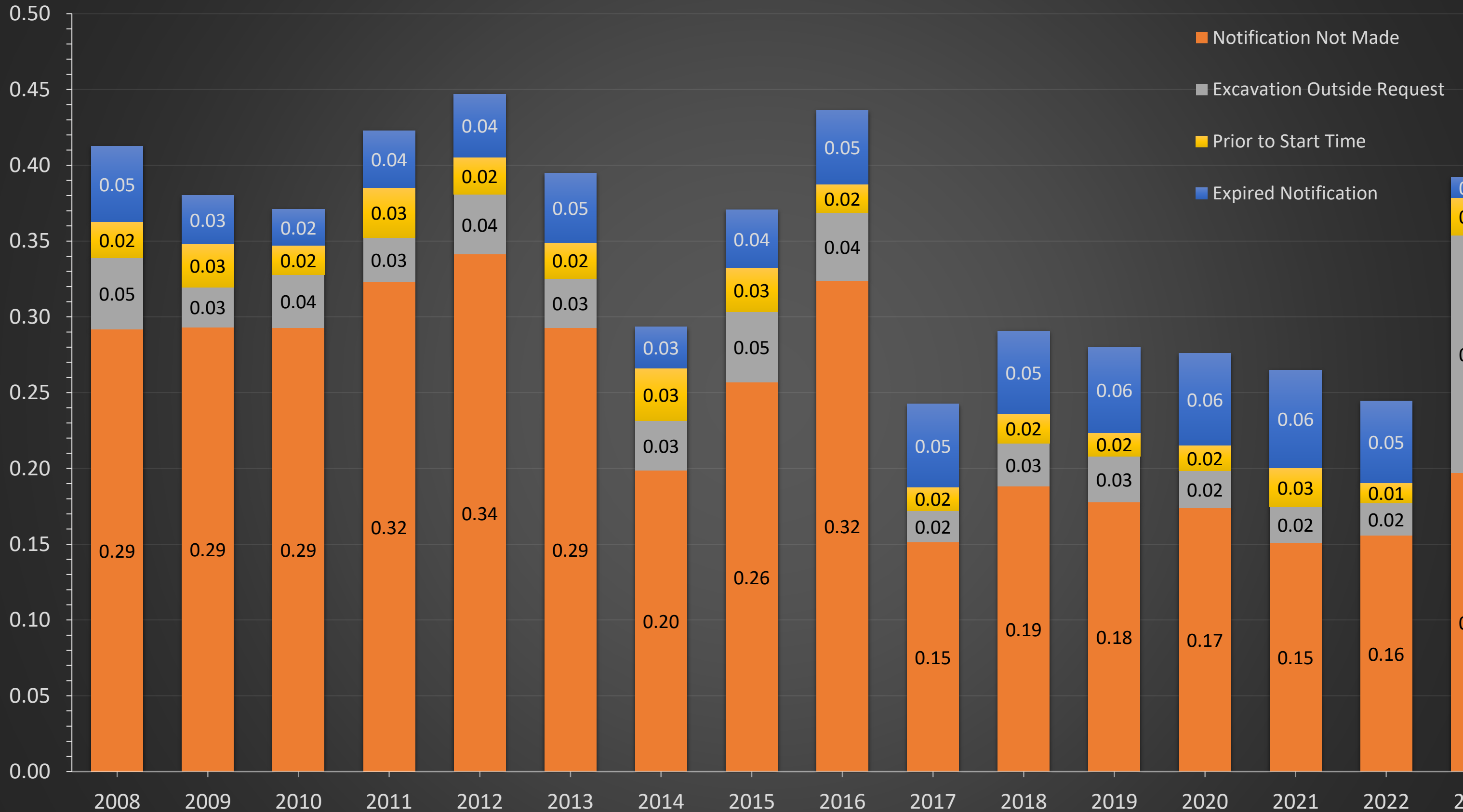
# Communication - Damages Per 1,000 Locates - MN



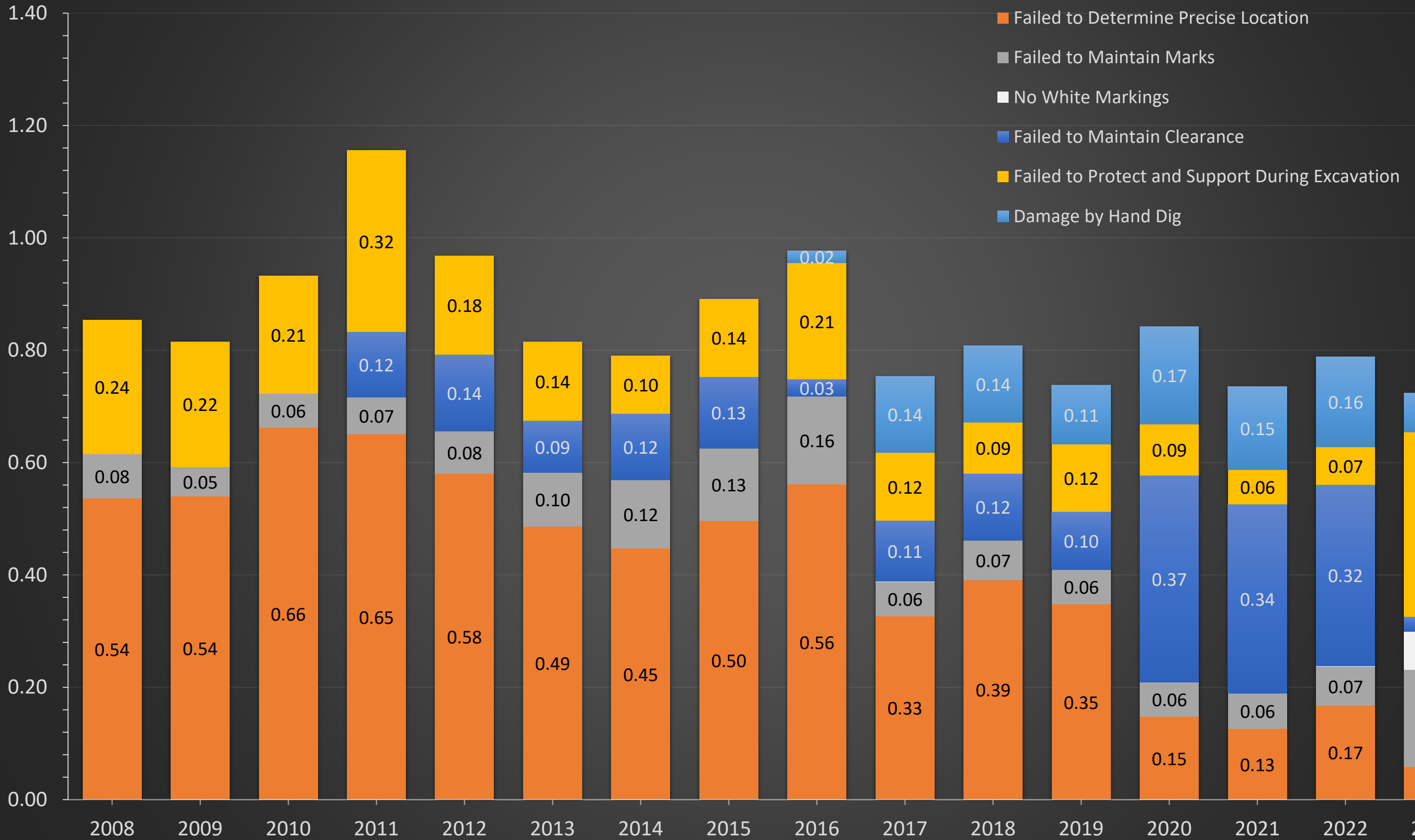
# Water & Sewer - Damages Per 1,000 Locates - MN



# All Utilities Notification Practices NS - Damages per 1,000 Locates - MN



# All Utilities Excavation Practices NS - Damages per 1,000 Locates - MN



All Utilities Locating Practices NS - Damages per 1,000 Locates - MN

