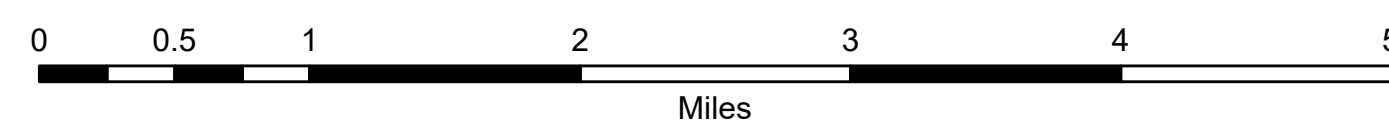



Prairie Island Nuclear Generating Plant Traffic and Access Control Points

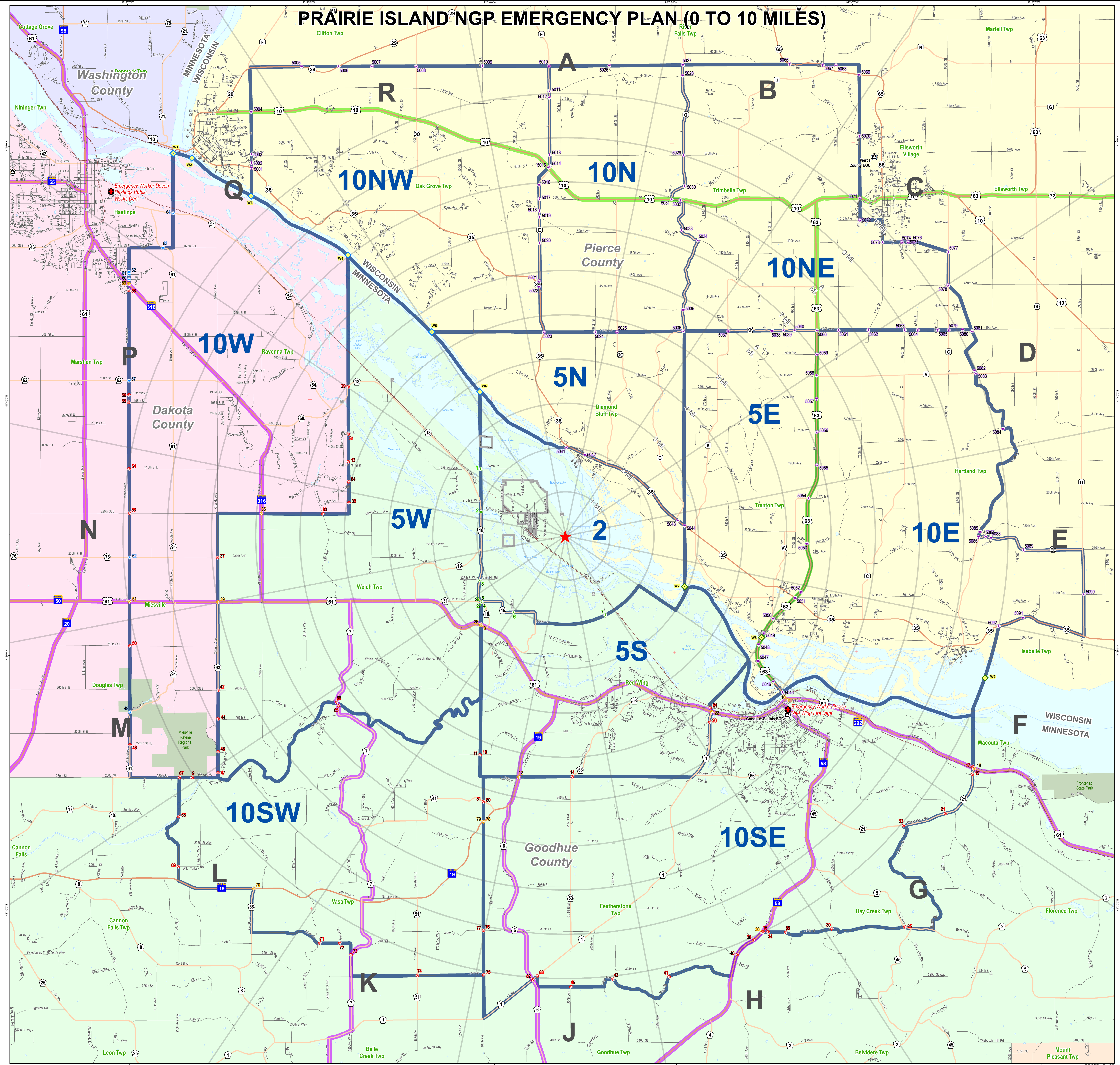
January, 2024



- ★ Prairie Island Nuclear Generating Plant
- Emergency Worker Decon Site
- Ⓜ Emergency Operations Center
- Ⓜ Public Boat Launch
- ◆ Traffic and Access Control Staffing - MN
 - State Patrol (State, US, Interstate Hwys) TOTAL: 14
 - State Patrol (County, Municipal, Township Rds) TOTAL: 54
 - Goodhue County Sheriff TOTAL: 9
 - Dakota County Sheriff TOTAL: 8
- ◆ Traffic and Access Control Staffing - WI
 - Goodhue County Sheriff TOTAL: 3
 - Dakota County Sheriff TOTAL: 6
 - Pierce County Highway Dept TOTAL: 92

Maximum # of TACPs in Minnesota by Staffing Agency

- Minnesota State Patrol
 - Sub-Area 2 only: 0
 - Sub-Area 2 plus one or more 5-mile sub-areas: 20
 - Sub-Area 2 plus one or more 10-mile sub-areas: 40
- Goodhue County Sheriff
 - Sub-Area 2 only: 5
 - Sub-Area 2 plus one or more 5-mile sub-areas: 5
 - Sub-Area 2 plus one or more 10-mile sub-areas: 5
- Dakota County Sheriff
 - Sub-Area 2 only: 0
 - Sub-Area 2 plus one or more 5-mile sub-areas: 0
 - Sub-Area 2 plus one or more 10-mile sub-areas: 8



Minnesota Department of Public Safety
Division of Homeland Security and Emergency Management

The map and information depicted on this page represents information pertaining to the area around the Prairie Island Nuclear Generating Plant. This map is produced as a tool to assist employees in the performance of their jobs. Your personal safety is provided for by using safety practices, procedures and equipment as described in safety training programs, manuals and Protective Action Recommendations.

Map File: P1_TrafficAndAccessControlPoints.mxd
Map Scale: 30'x45" (900 Feet)
UTM19N Meters: NAD83